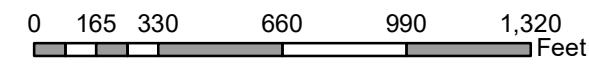



**LEGEND**

- INSTALLED
- STUDY BOUNDARY AREA

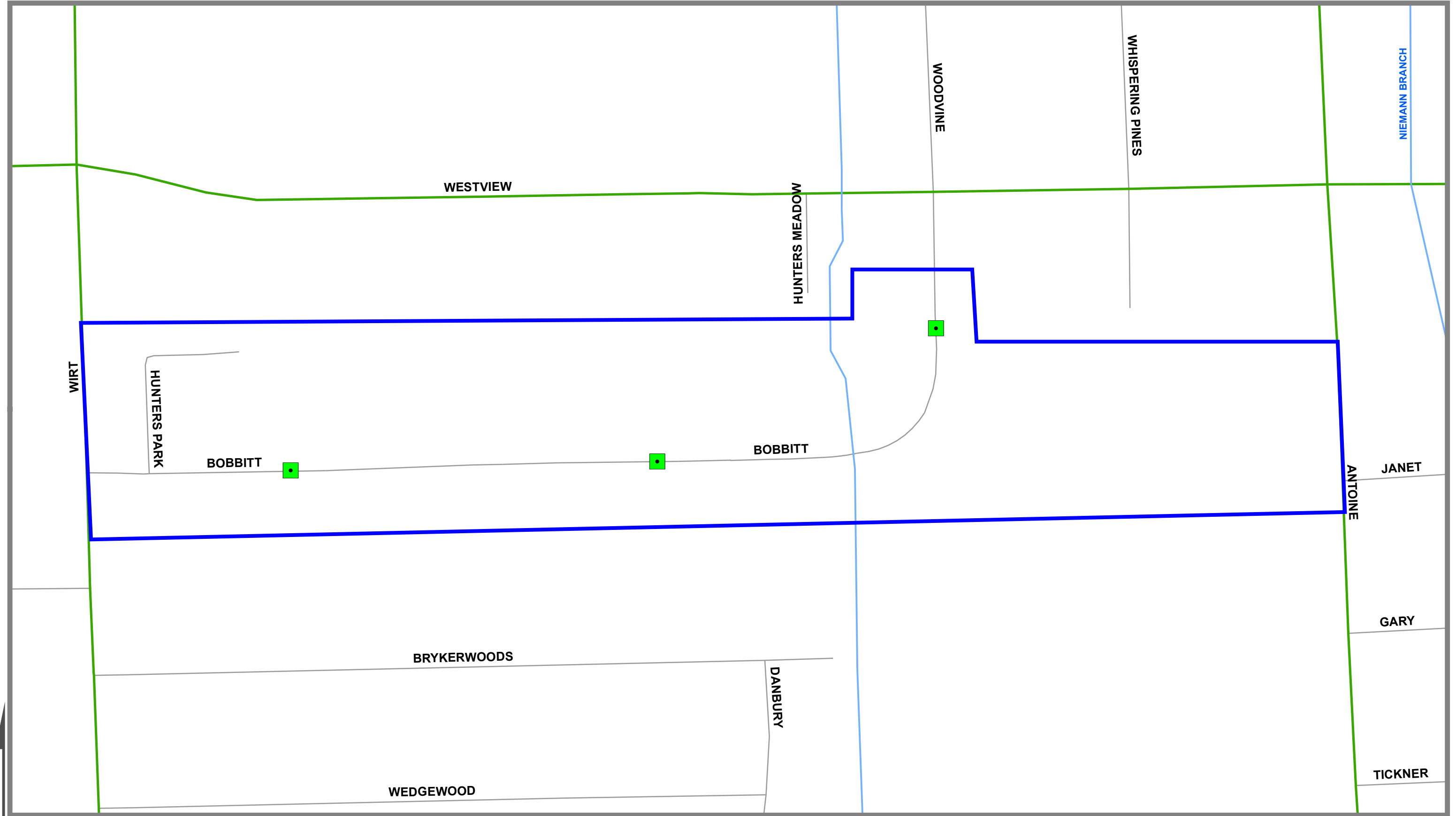


**CITY OF HOUSTON**  
 Department of Houston Public Works  
 Transportation & Drainage Operation



THIS MAP REPRESENTS THE BEST INFORMATION AVAILABLE TO THE CITY  
 THE CITY DOES NOT WARRANT ITS ACCURACY OR COMPLETENESS  
 FIELD VERIFICATION SHOULD BE DONE AS NECESSARY

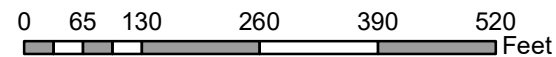


**HOUSTON**  
 PUBLIC WORKS



### LEGEND

-  INSTALLED
-  STUDY BOUNDARY AREA

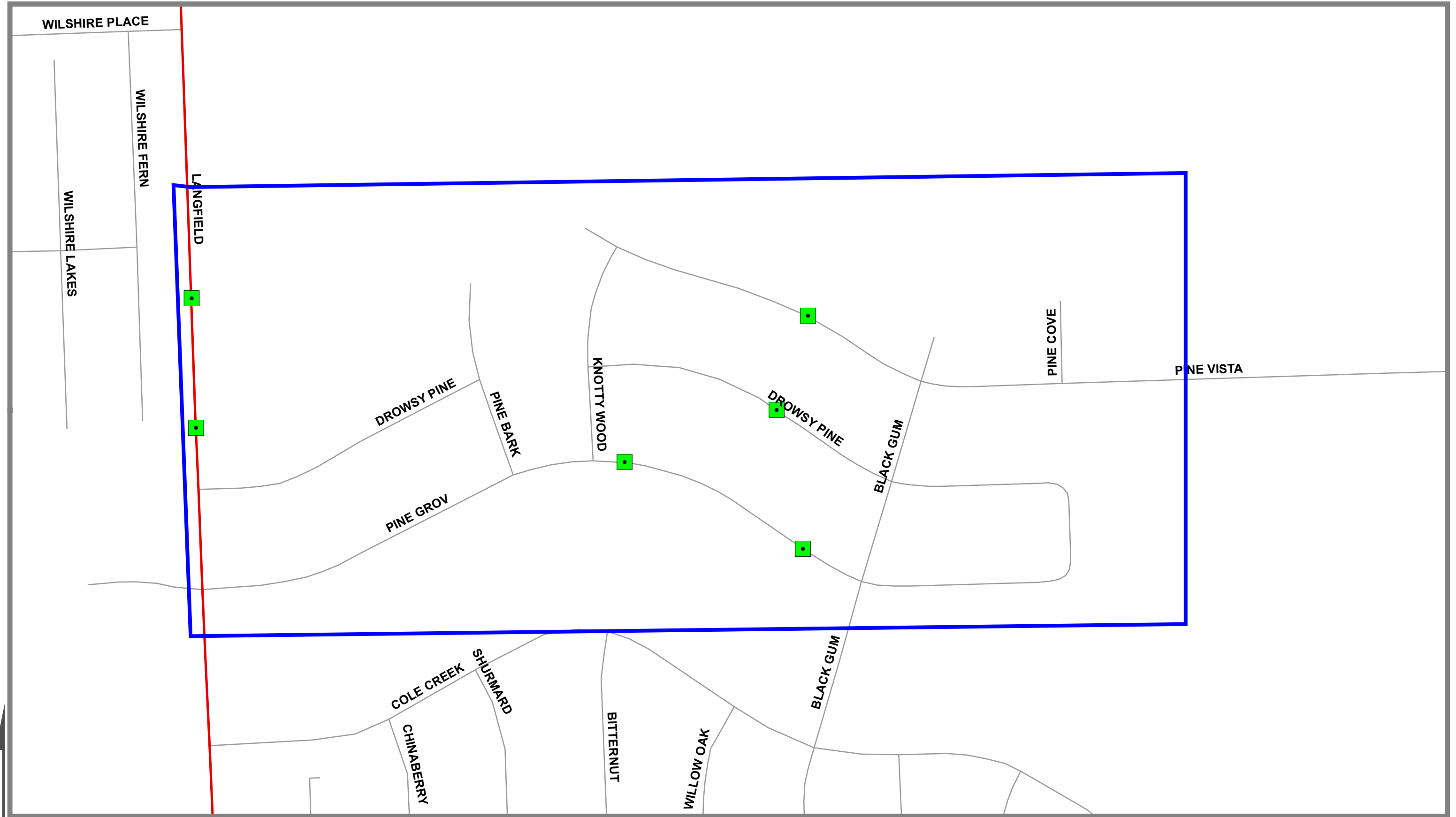


### CITY OF HOUSTON Department of Houston Public Works Transportation & Drainage Operation

THIS MAP REPRESENTS THE BEST INFORMATION AVAILABLE TO THE CITY  
THE CITY DOES NOT WARRANT ITS ACCURACY OR COMPLETENESS  
FIELD VERIFICATION SHOULD BE DONE AS NECESSARY





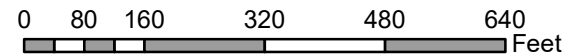
## HOUSTON PUBLIC WORKS



N

**LEGEND**

-  INSTALLED
-  STUDY BOUNDARY AREA



**CITY OF HOUSTON**  
Department of Houston Public Works  
Transportation & Drainage Operation

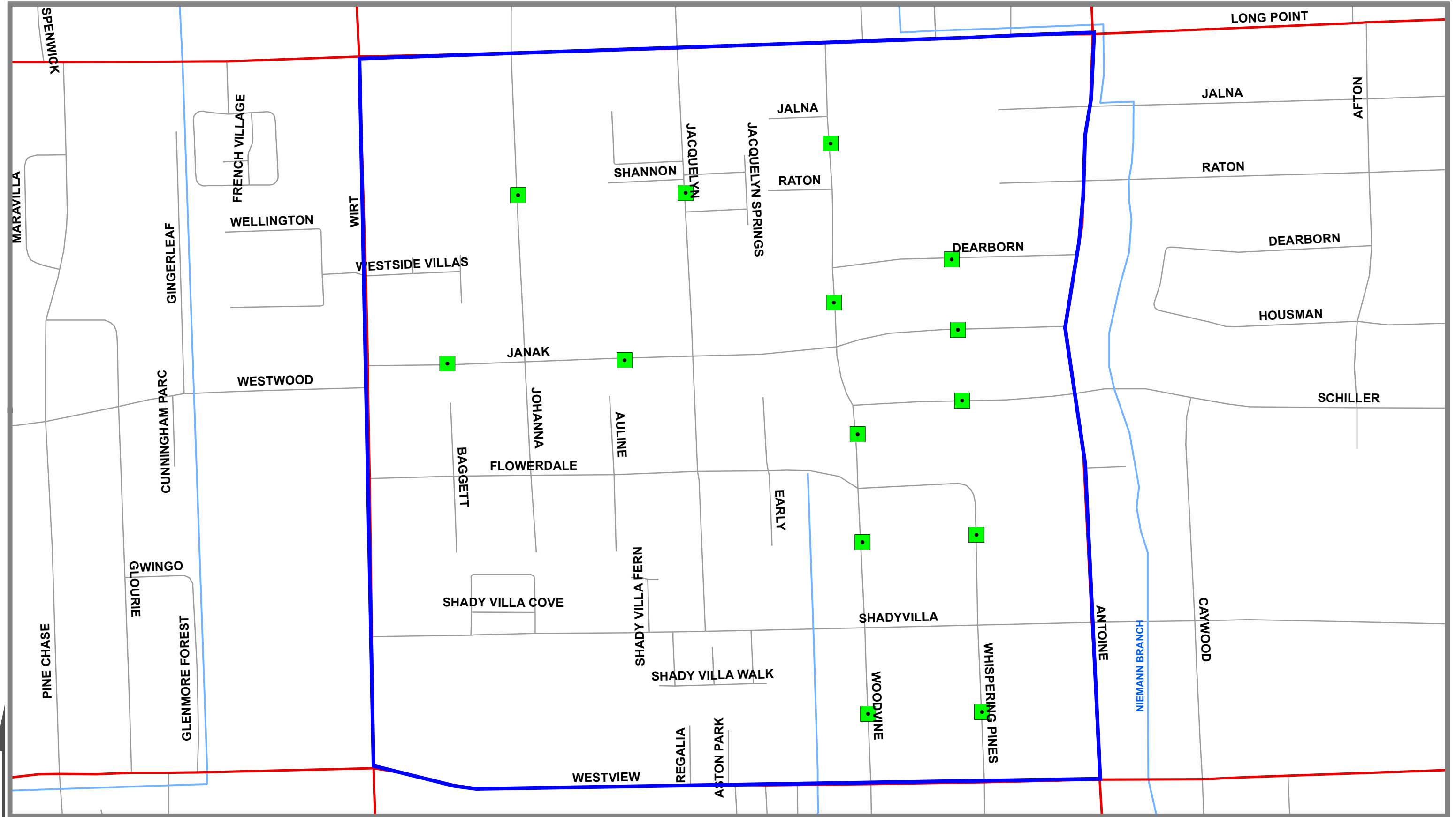
THIS MAP REPRESENTS THE BEST INFORMATION AVAILABLE TO THE CITY  
THE CITY DOES NOT WARRANT ITS ACCURACY OR COMPLETENESS  
FIELD VERIFICATION SHOULD BE DONE AS NECESSARY





**HOUSTON**  
PUBLIC WORKS

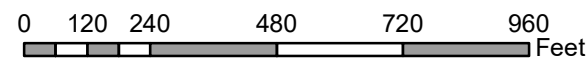
# PARK @ SHADY VILLA SECTION III - 6634-16

# Installed Speed Cushions



**LEGEND**

-  INSTALLED
-  STUDY BOUNDARY AREA



**CITY OF HOUSTON**  
Department of Houston Public Works  
Transportation & Drainage Operation



THIS MAP REPRESENTS THE BEST INFORMATION AVAILABLE TO THE CITY  
THE CITY DOES NOT WARRANT ITS ACCURACY OR COMPLETENESS  
FIELD VERIFICATION SHOULD BE DONE AS NECESSARY

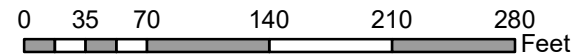


**HOUSTON**  
PUBLIC WORKS



**LEGEND**

-  INSTALLED
-  STUDY BOUNDARY AREA

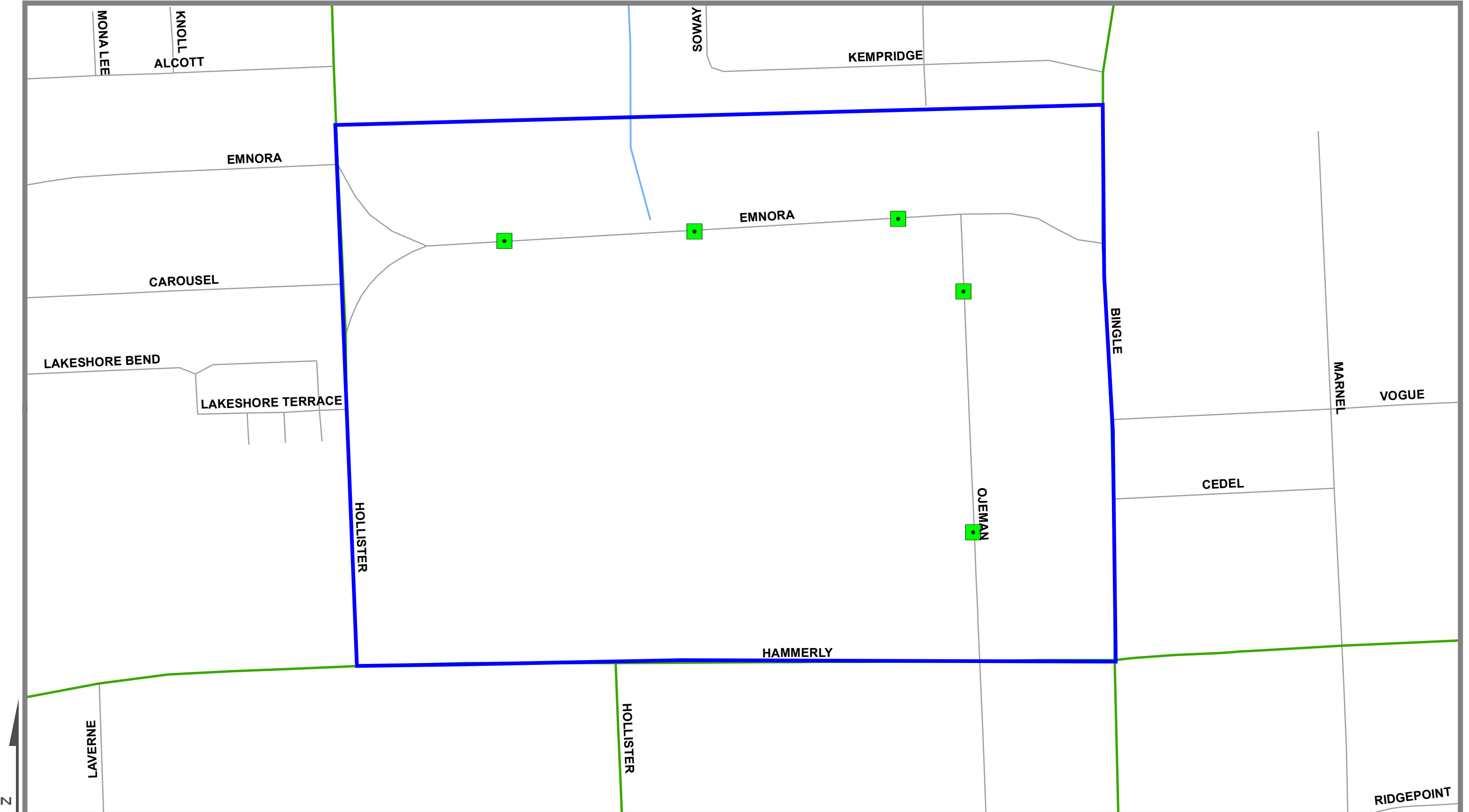


**CITY OF HOUSTON**  
Department of Houston Public Works  
Transportation & Drainage Operation

THIS MAP REPRESENTS THE BEST INFORMATION AVAILABLE TO THE CITY  
THE CITY DOES NOT WARRANT ITS ACCURACY OR COMPLETENESS  
FIELD VERIFICATION SHOULD BE DONE AS NECESSARY

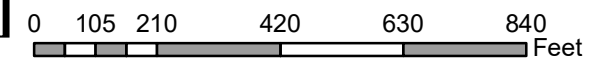


**HOUSTON**  
PUBLIC WORKS



**LEGEND**

- INSTALLED
- STUDY BOUNDARY AREA

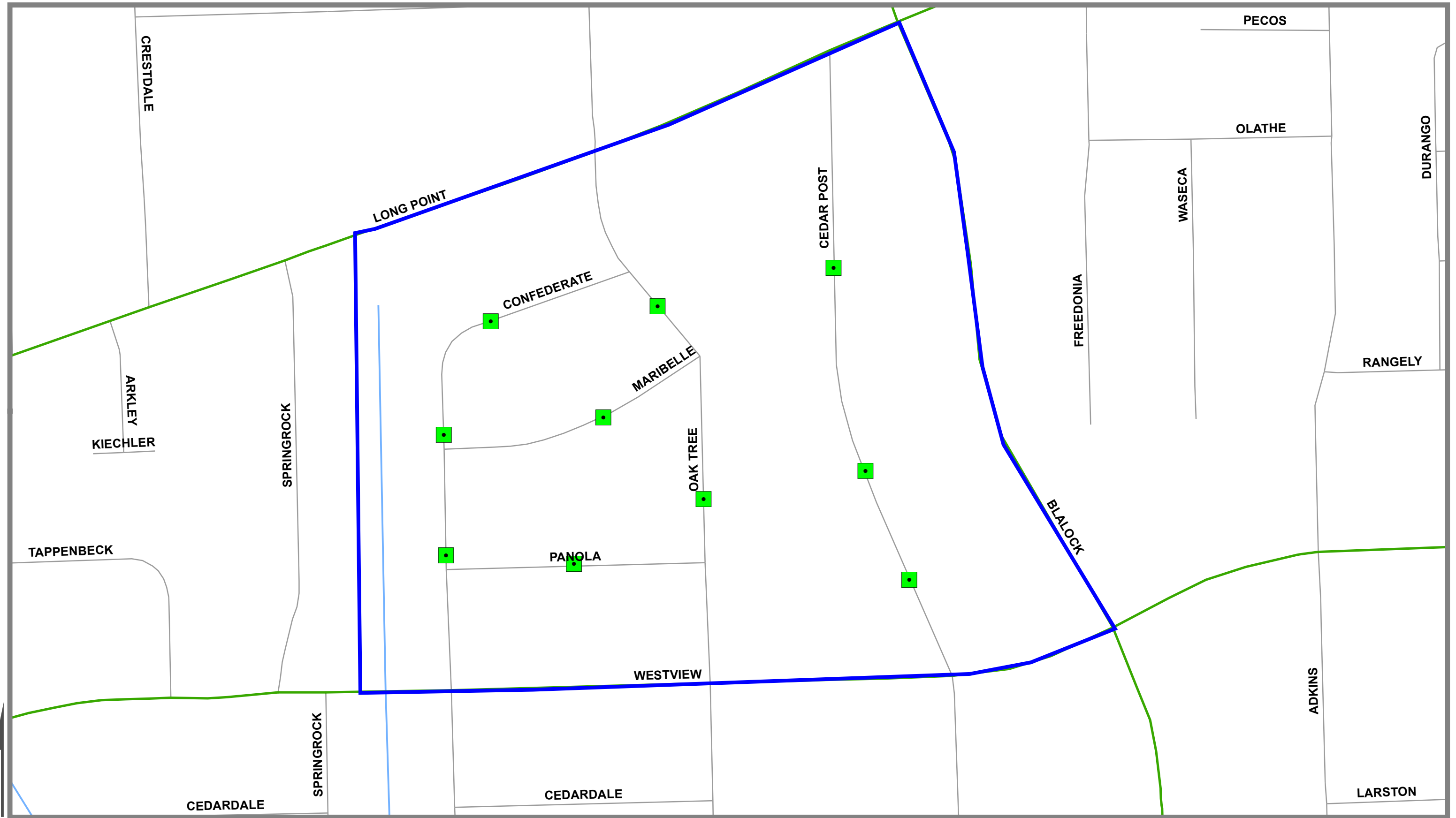


**CITY OF HOUSTON**  
 Department of Houston Public Works  
 Transportation & Drainage Operation



THIS MAP REPRESENTS THE BEST INFORMATION AVAILABLE TO THE CITY  
 THE CITY DOES NOT WARRANT ITS ACCURACY OR COMPLETENESS  
 FIELD VERIFICATION SHOULD BE DONE AS NECESSARY

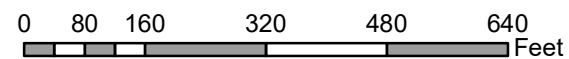


**HOUSTON**  
 PUBLIC WORKS



**LEGEND**

-  INSTALLED
-  STUDY BOUNDARY AREA

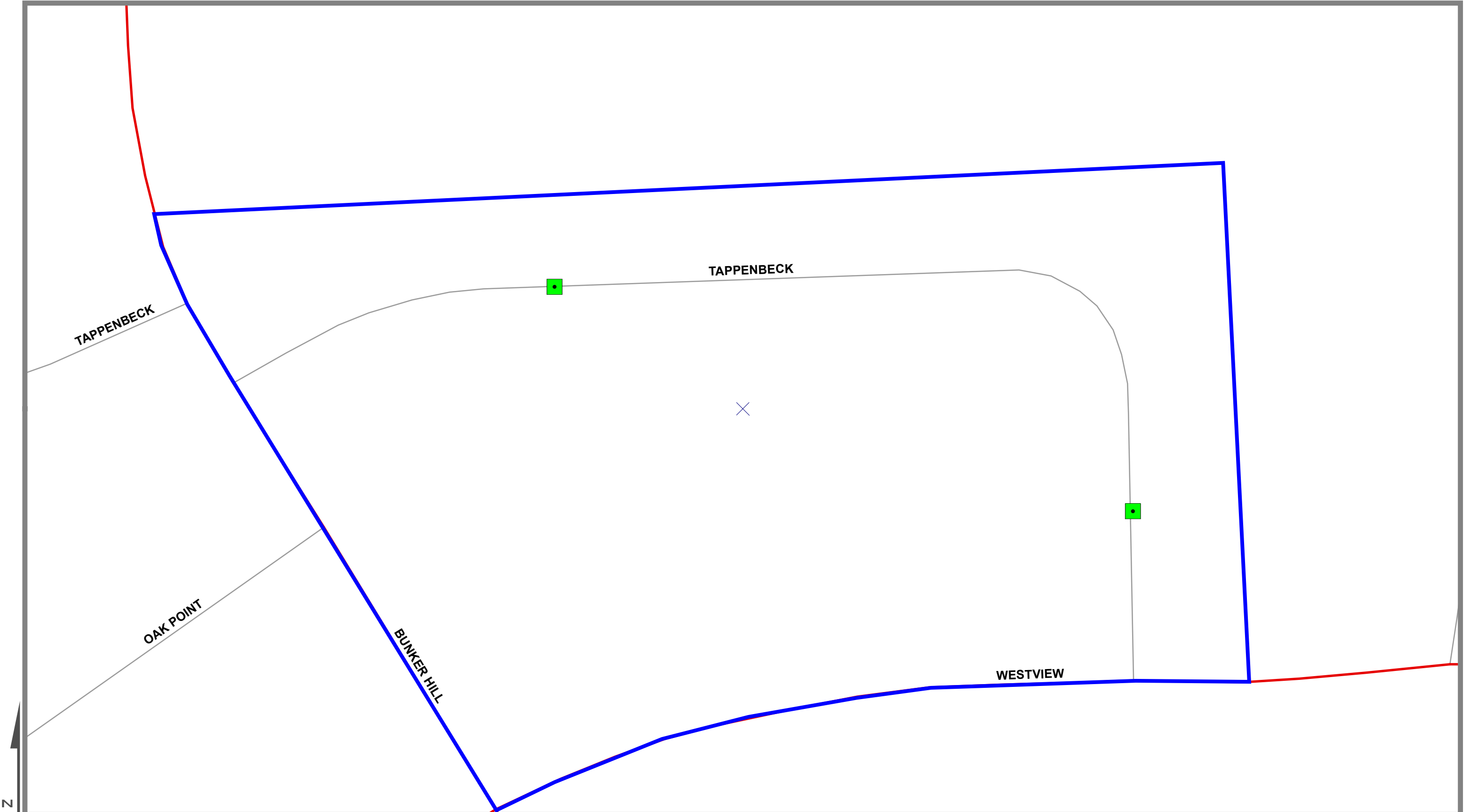


**CITY OF HOUSTON**  
Department of Houston Public Works  
Transportation & Drainage Operation

THIS MAP REPRESENTS THE BEST INFORMATION AVAILABLE TO THE CITY  
THE CITY DOES NOT WARRANT ITS ACCURACY OR COMPLETENESS  
FIELD VERIFICATION SHOULD BE DONE AS NECESSARY

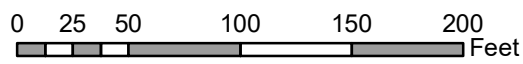


**HOUSTON**  
PUBLIC WORKS




**LEGEND**

- INSTALLED
- STUDY BOUNDARY AREA



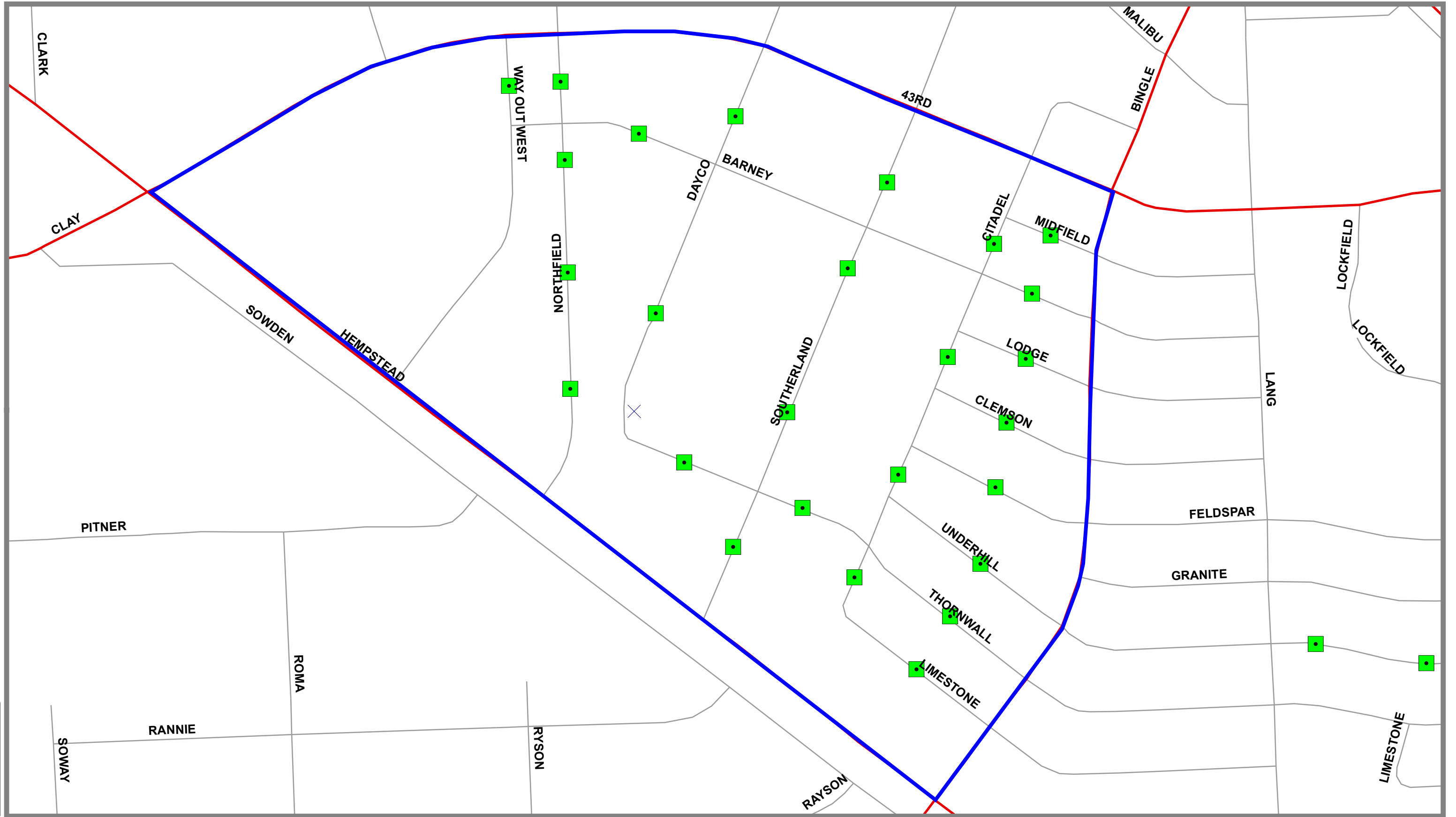
**CITY OF HOUSTON**  
Department of Houston Public Works  
Transportation & Drainage Operation

THIS MAP REPRESENTS THE BEST INFORMATION AVAILABLE TO THE CITY  
THE CITY DOES NOT WARRANT ITS ACCURACY OR COMPLETENESS  
FIELD VERIFICATION SHOULD BE DONE AS NECESSARY





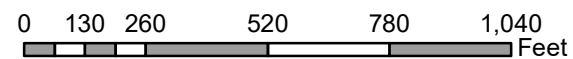
**HOUSTON**  
PUBLIC WORKS





**LEGEND**

-  INSTALLED
-  STUDY BOUNDARY AREA

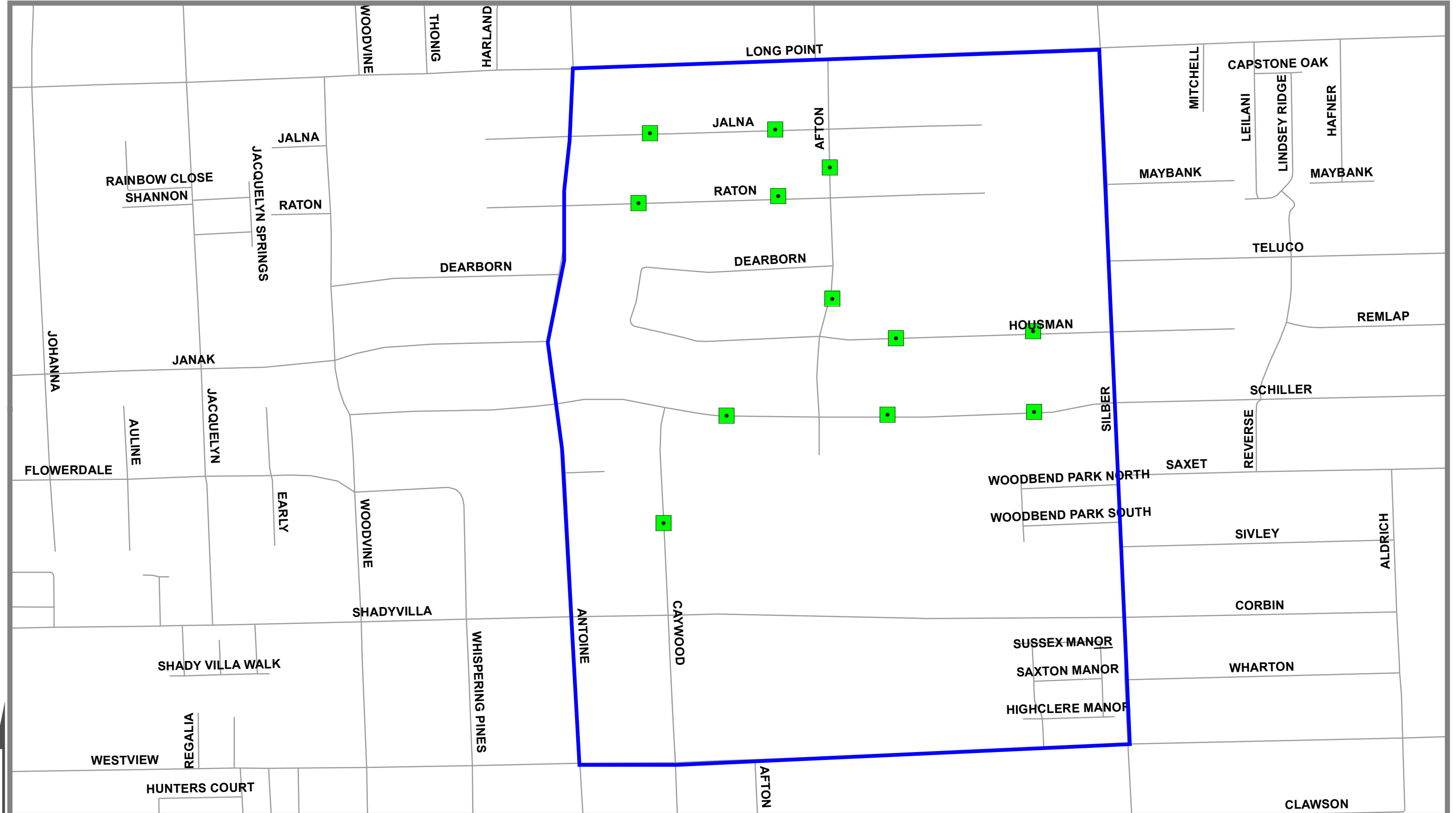


**CITY OF HOUSTON**  
Department of Houston Public Works  
Transportation & Drainage Operation

THIS MAP REPRESENTS THE BEST INFORMATION AVAILABLE TO THE CITY  
THE CITY DOES NOT WARRANT ITS ACCURACY OR COMPLETENESS  
FIELD VERIFICATION SHOULD BE DONE AS NECESSARY

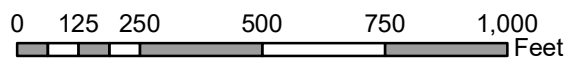


**HOUSTON**  
PUBLIC WORKS




**LEGEND**

- INSTALLED
- STUDY BOUNDARY AREA



**CITY OF HOUSTON**  
 Department of Houston Public Works  
 Transportation & Drainage Operation

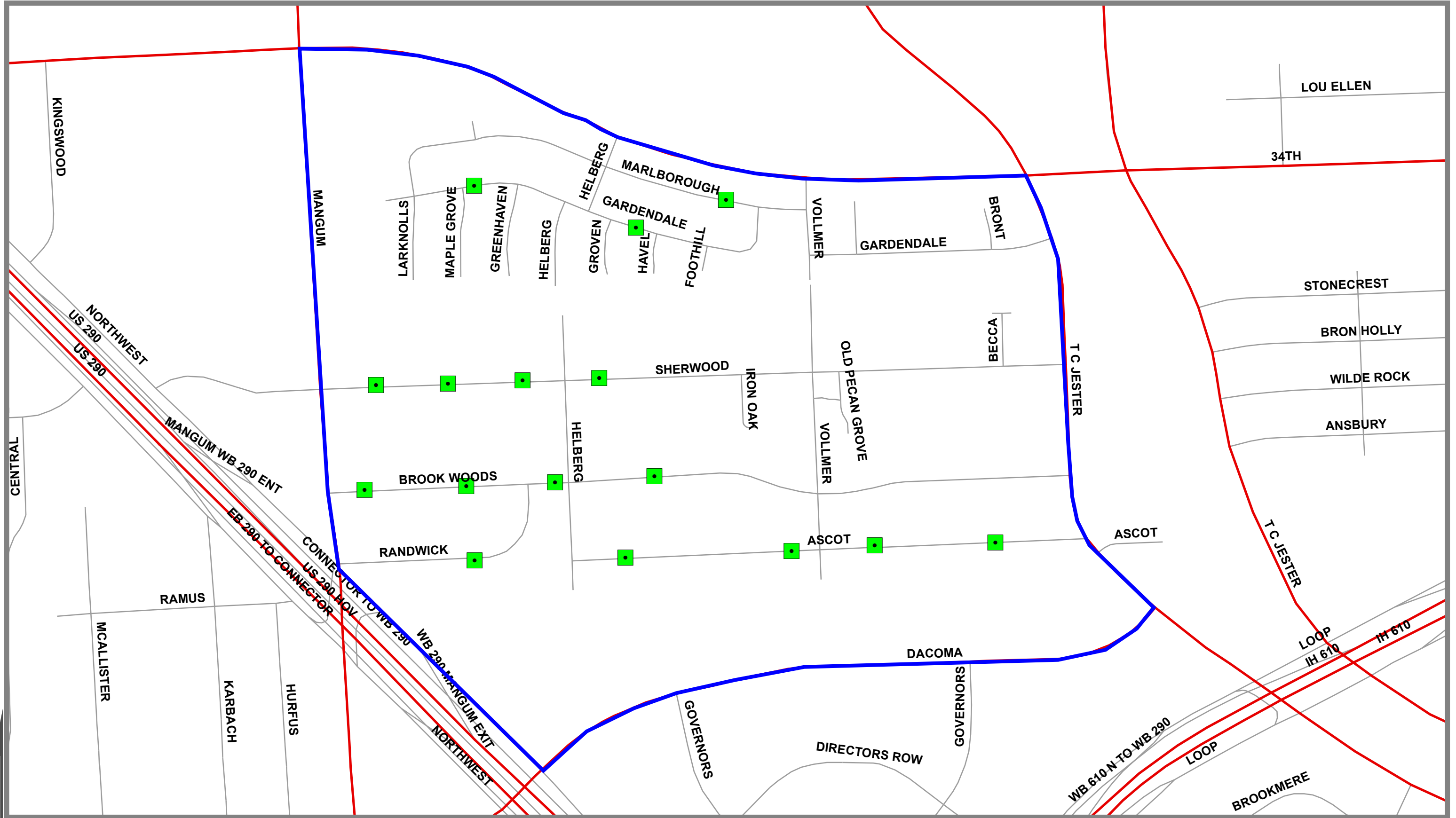
THIS MAP REPRESENTS THE BEST INFORMATION AVAILABLE TO THE CITY  
 THE CITY DOES NOT WARRANT ITS ACCURACY OR COMPLETENESS  
 FIELD VERIFICATION SHOULD BE DONE AS NECESSARY





**HOUSTON**  
PUBLIC WORKS

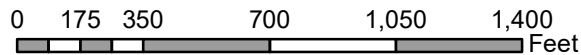
# BROOKWOOD ESTATES - 6804-18

# Installed Speed Cushions



**LEGEND**

-  INSTALLED
-  STUDY BOUNDARY AREA



**CITY OF HOUSTON**  
Department of Houston Public Works  
Transportation & Drainage Operation

THIS MAP REPRESENTS THE BEST INFORMATION AVAILABLE TO THE CITY  
THE CITY DOES NOT WARRANT ITS ACCURACY OR COMPLETENESS  
FIELD VERIFICATION SHOULD BE DONE AS NECESSARY





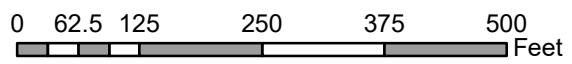
**HOUSTON**  
PUBLIC WORKS



N


**LEGEND**

-  INSTALLED
-  STUDY BOUNDARY AREA

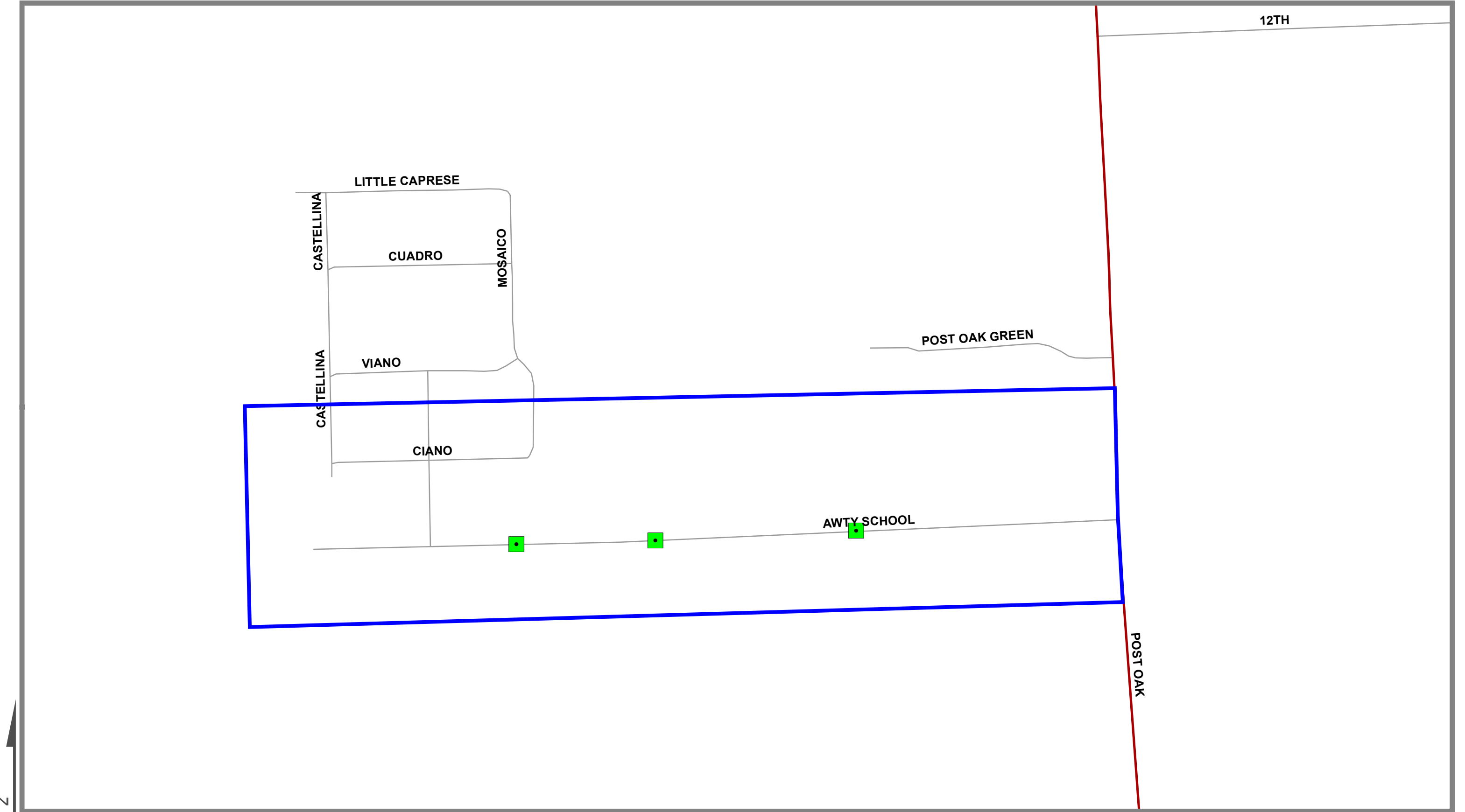


**CITY OF HOUSTON**  
Department of Houston Public Works  
Transportation & Drainage Operation

THIS MAP REPRESENTS THE BEST INFORMATION AVAILABLE TO THE CITY  
THE CITY DOES NOT WARRANT ITS ACCURACY OR COMPLETENESS  
FIELD VERIFICATION SHOULD BE DONE AS NECESSARY

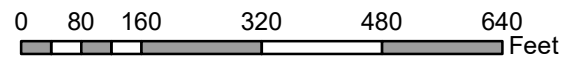


**HOUSTON**  
PUBLIC WORKS



**LEGEND**

- INSTALLED
- STUDY BOUNDARY AREA



**CITY OF HOUSTON**  
Department of Houston Public Works  
Transportation & Drainage Operation

THIS MAP REPRESENTS THE BEST INFORMATION AVAILABLE TO THE CITY  
THE CITY DOES NOT WARRANT ITS ACCURACY OR COMPLETENESS  
FIELD VERIFICATION SHOULD BE DONE AS NECESSARY

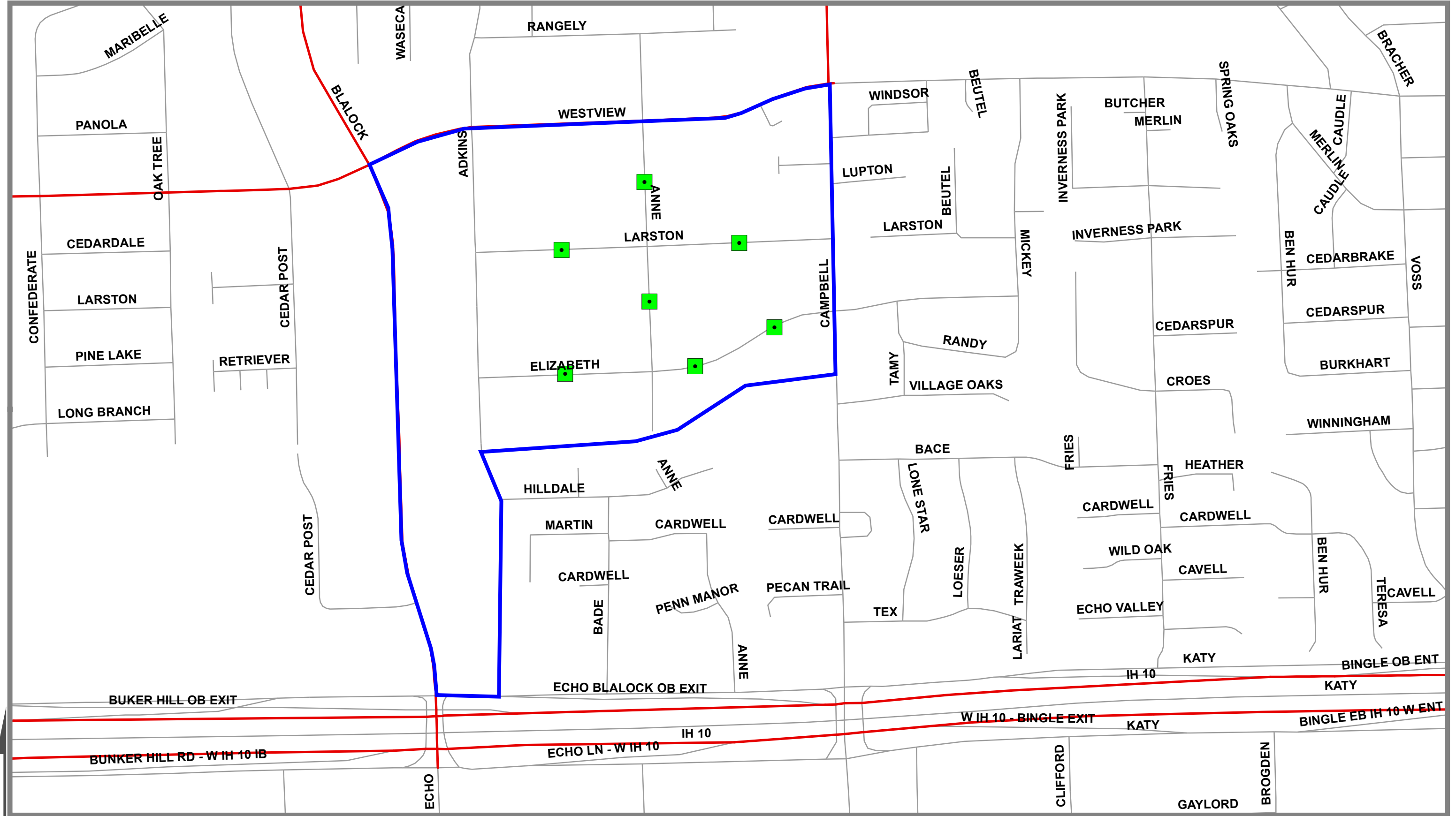


**HOUSTON**  
PUBLIC WORKS



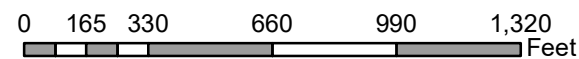
# CAMPBELL PLACE - 7022-20

# Installed Speed Cushions



**LEGEND**

- INSTALLED
- ▬ STUDY BOUNDARY AREA

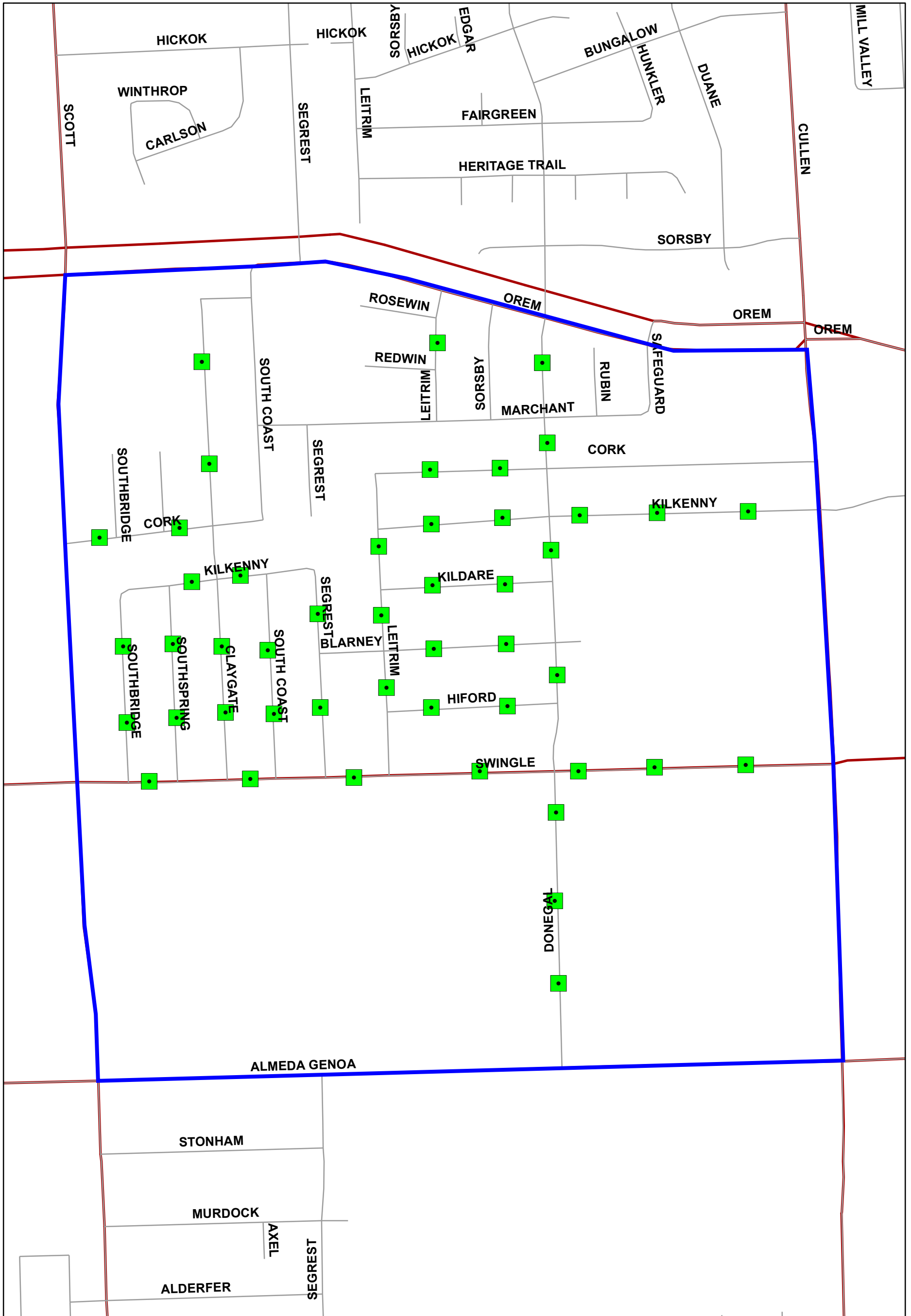


**CITY OF HOUSTON**  
Department of Houston Public Works  
Transportation & Drainage Operation

THIS MAP REPRESENTS THE BEST INFORMATION AVAILABLE TO THE CITY.  
THE CITY DOES NOT WARRANT ITS ACCURACY OR COMPLETENESS.  
FIELD VERIFICATION SHOULD BE DONE AS NECESSARY.



**HOUSTON**  
PUBLIC WORKS

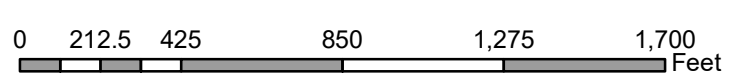


**LEGEND**

- INSTALLED
- STUDY BOUNDARY AREA

**CITY OF HOUSTON**  
 Department of Houston Public Works  
 Transportation & Drainage Operation

THIS MAP REPRESENTS THE BEST INFORMATION AVAILABLE TO THE CITY  
 THE CITY DOES NOT WARRANT ITS ACCURACY OR COMPLETENESS  
 FIELD VERIFICATION SHOULD BE DONE AS NECESSARY

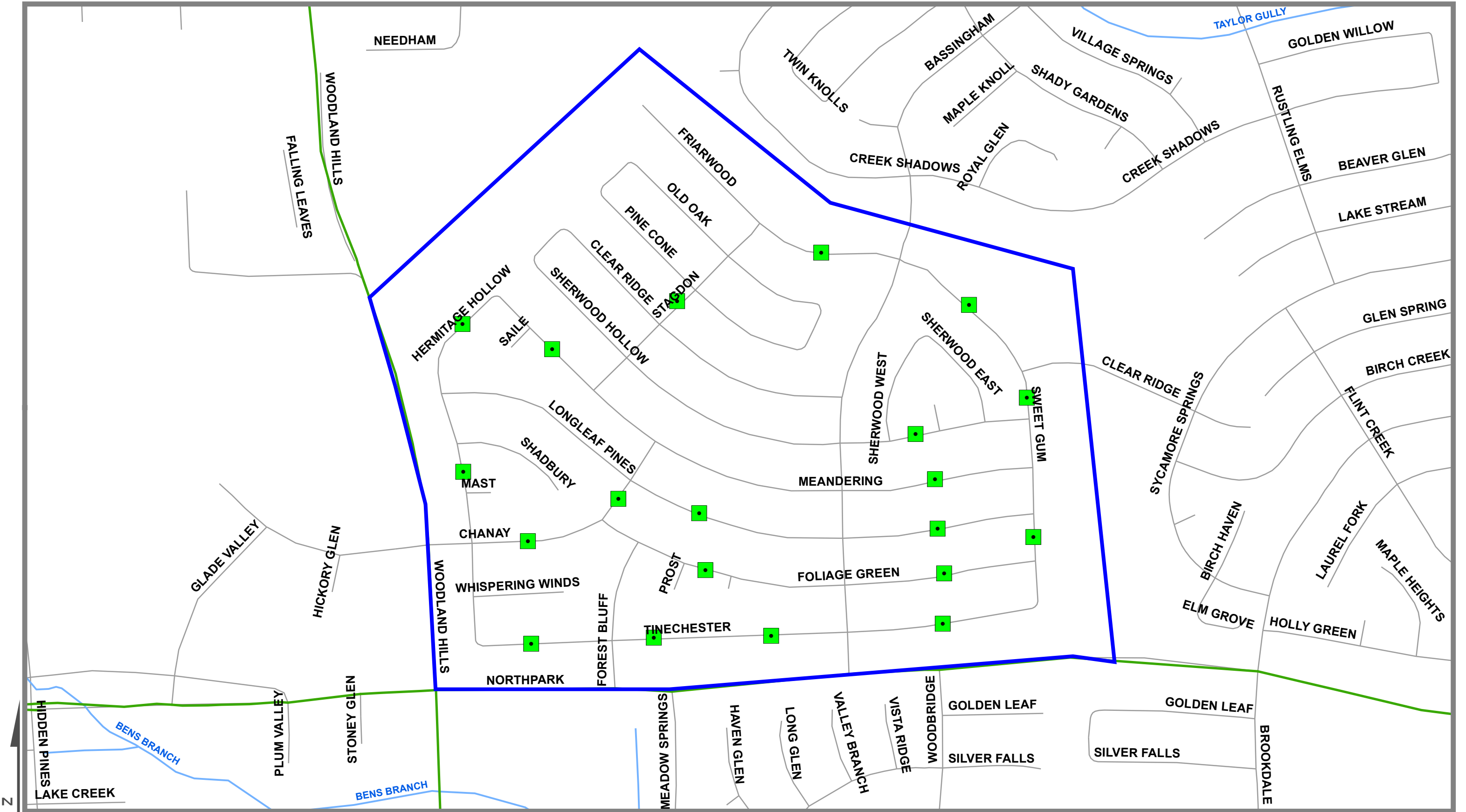


**HOUSTON**  
PUBLIC WORKS



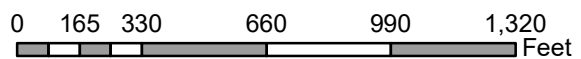
# SHERWOOD TRAILS - 6553-15

# Installed Speed Cushions



**LEGEND**

- INSTALLED
- STUDY BOUNDARY AREA



**CITY OF HOUSTON**  
 Department of Houston Public Works  
 Transportation & Drainage Operation

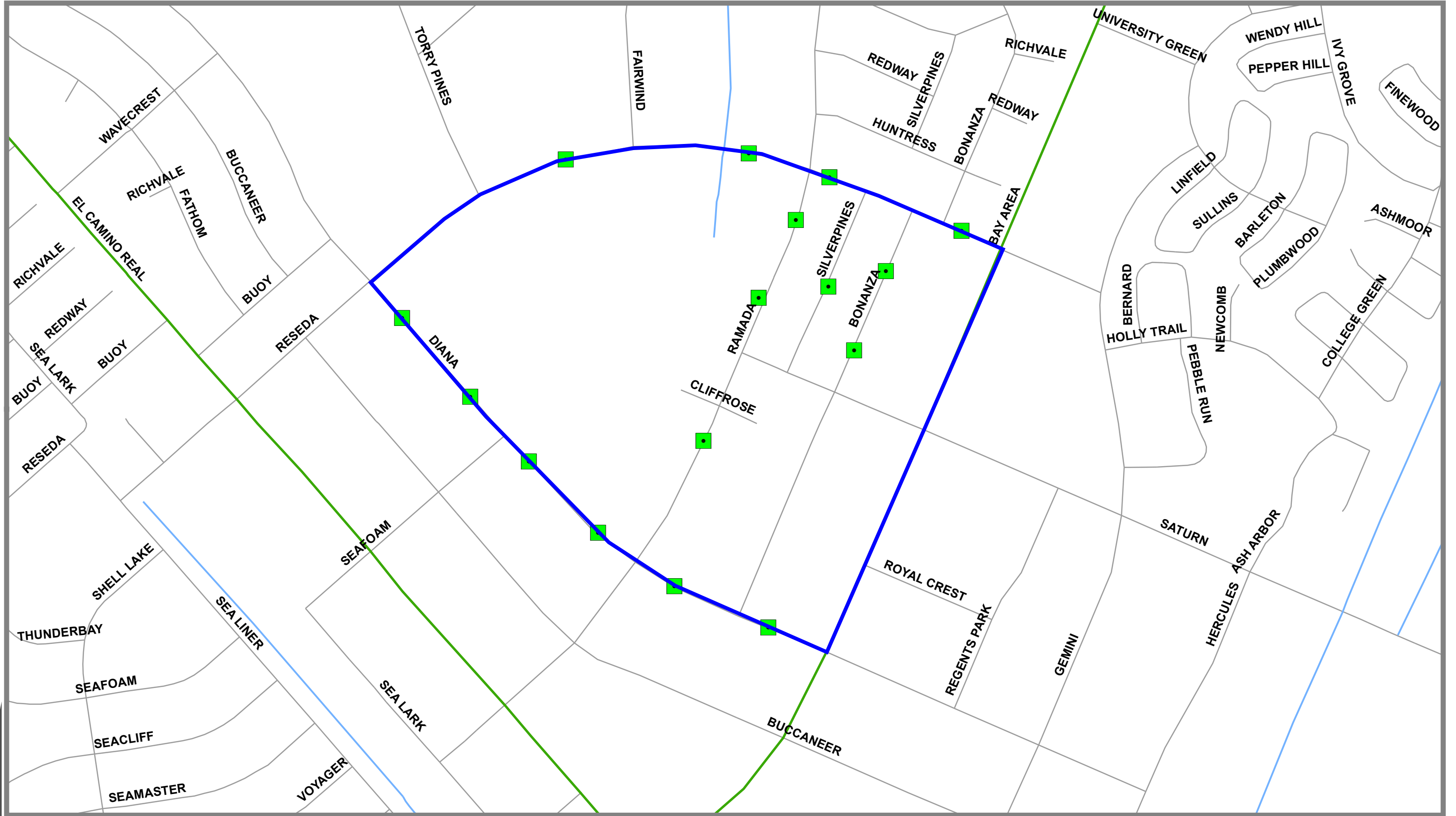
THIS MAP REPRESENTS THE BEST INFORMATION AVAILABLE TO THE CITY  
 THE CITY DOES NOT WARRANT ITS ACCURACY OR COMPLETENESS  
 FIELD VERIFICATION SHOULD BE DONE AS NECESSARY





**HOUSTON**  
 PUBLIC WORKS

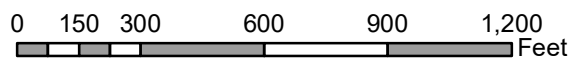
# OAK BROOK II - 6917-19

# Installed Speed Cushions



**LEGEND**

-  INSTALLED
-  STUDY BOUNDARY AREA

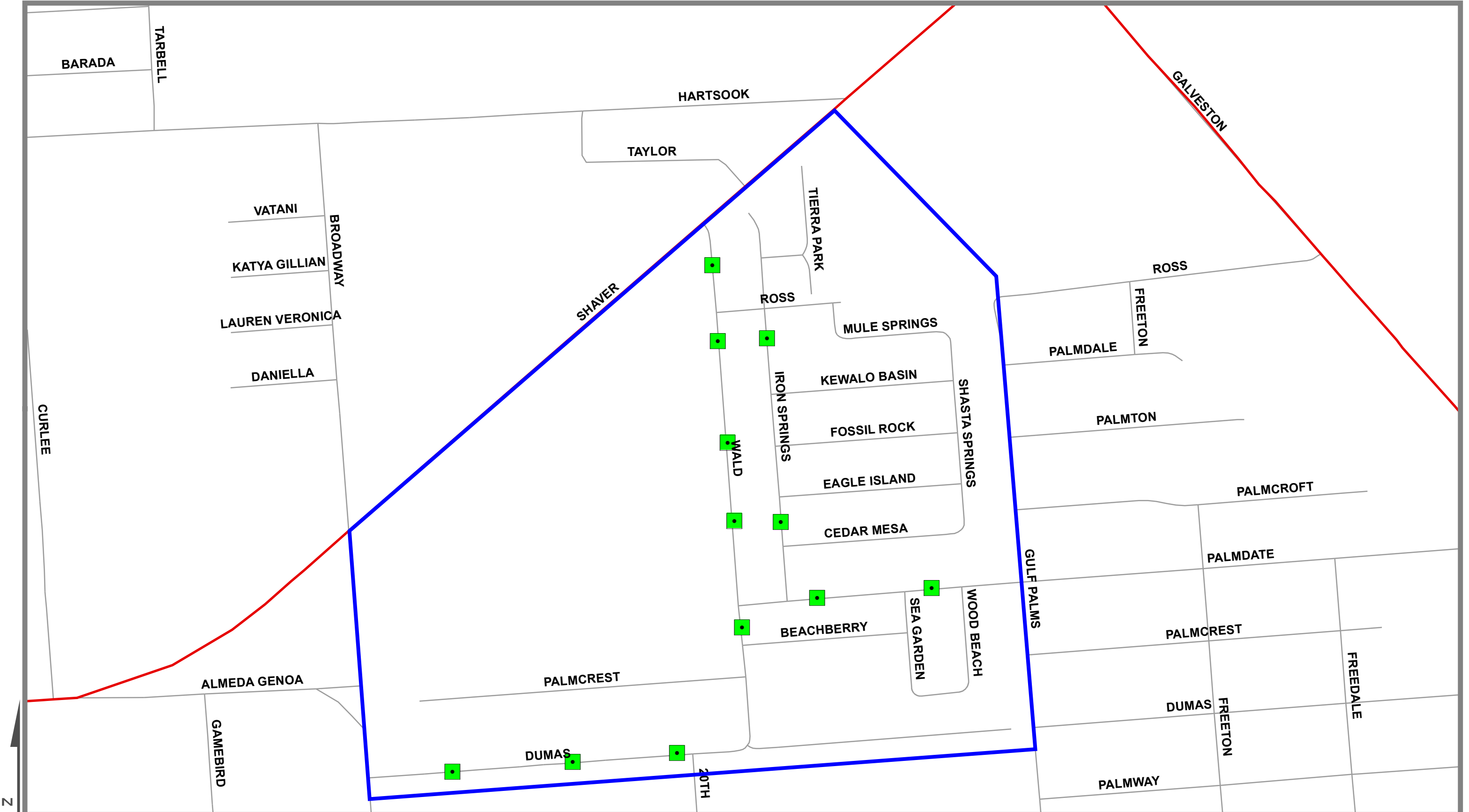


**CITY OF HOUSTON**  
Department of Houston Public Works  
Transportation & Drainage Operation



THIS MAP REPRESENTS THE BEST INFORMATION AVAILABLE TO THE CITY  
THE CITY DOES NOT WARRANT ITS ACCURACY OR COMPLETENESS  
FIELD VERIFICATION SHOULD BE DONE AS NECESSARY

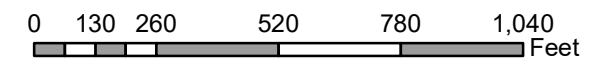


**HOUSTON**  
PUBLIC WORKS




**LEGEND**

-  INSTALLED
-  STUDY BOUNDARY AREA

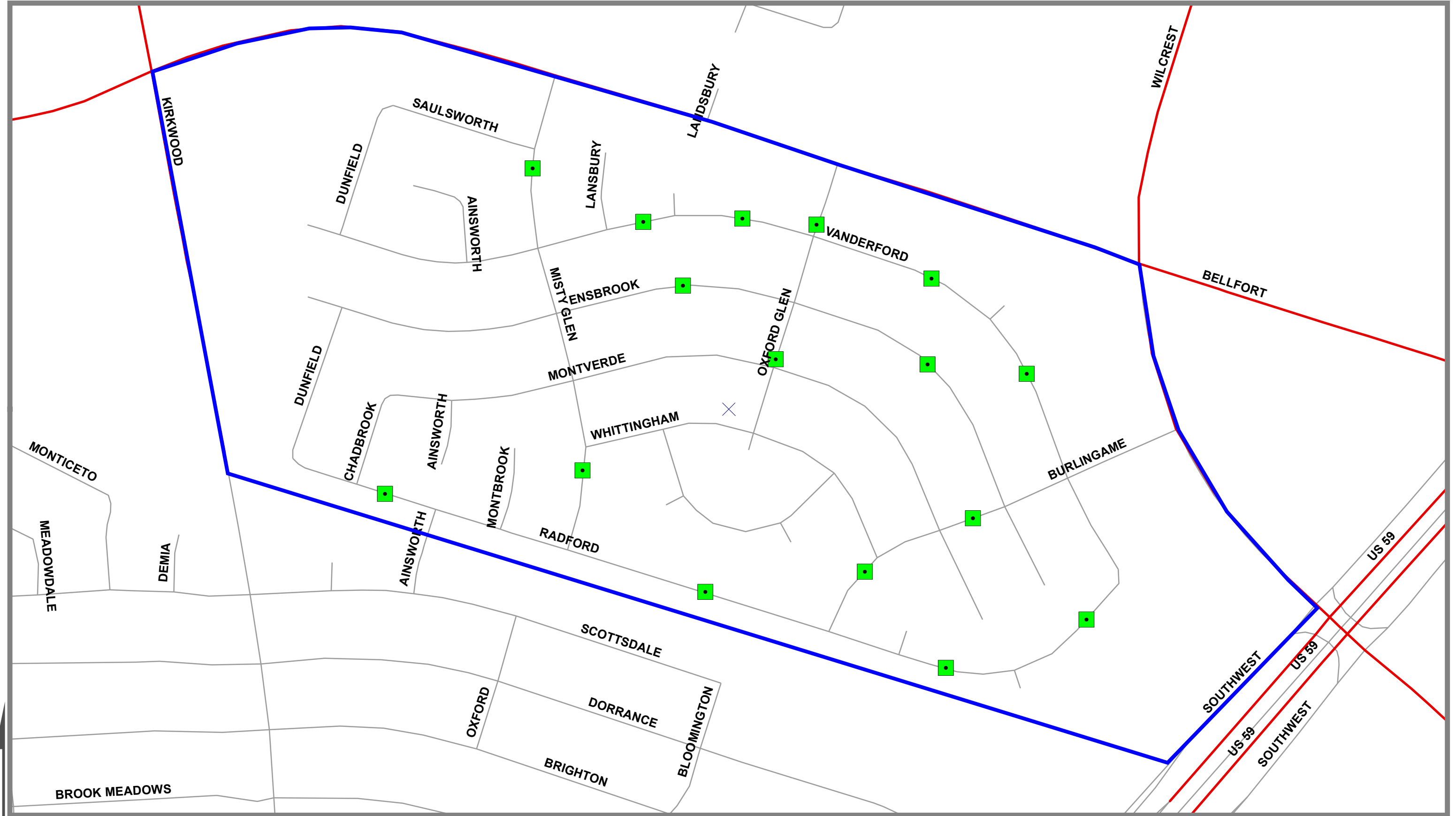


**CITY OF HOUSTON**  
Department of Houston Public Works  
Transportation & Drainage Operation



THIS MAP REPRESENTS THE BEST INFORMATION AVAILABLE TO THE CITY  
THE CITY DOES NOT WARRANT ITS ACCURACY OR COMPLETENESS  
FIELD VERIFICATION SHOULD BE DONE AS NECESSARY

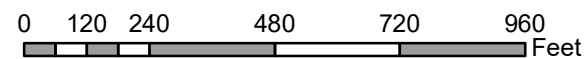


**HOUSTON**  
PUBLIC WORKS



**LEGEND**

-  INSTALLED
-  STUDY BOUNDARY AREA

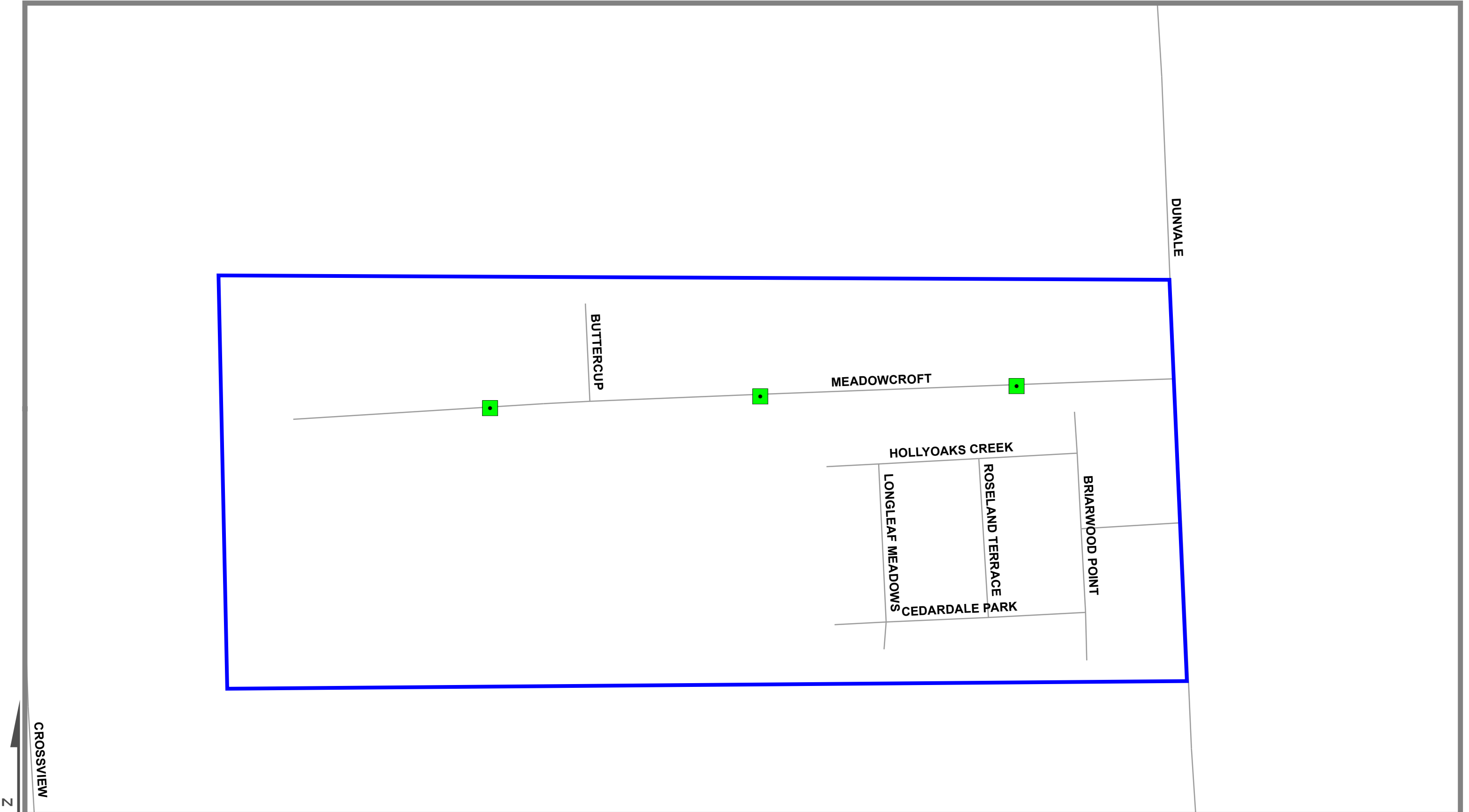


**CITY OF HOUSTON**  
Department of Houston Public Works  
Transportation & Drainage Operation

THIS MAP REPRESENTS THE BEST INFORMATION AVAILABLE TO THE CITY  
THE CITY DOES NOT WARRANT ITS ACCURACY OR COMPLETENESS  
FIELD VERIFICATION SHOULD BE DONE AS NECESSARY

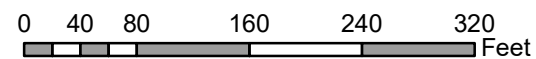


**HOUSTON**  
PUBLIC WORKS



**LEGEND**

- INSTALLED
- STUDY BOUNDARY AREA

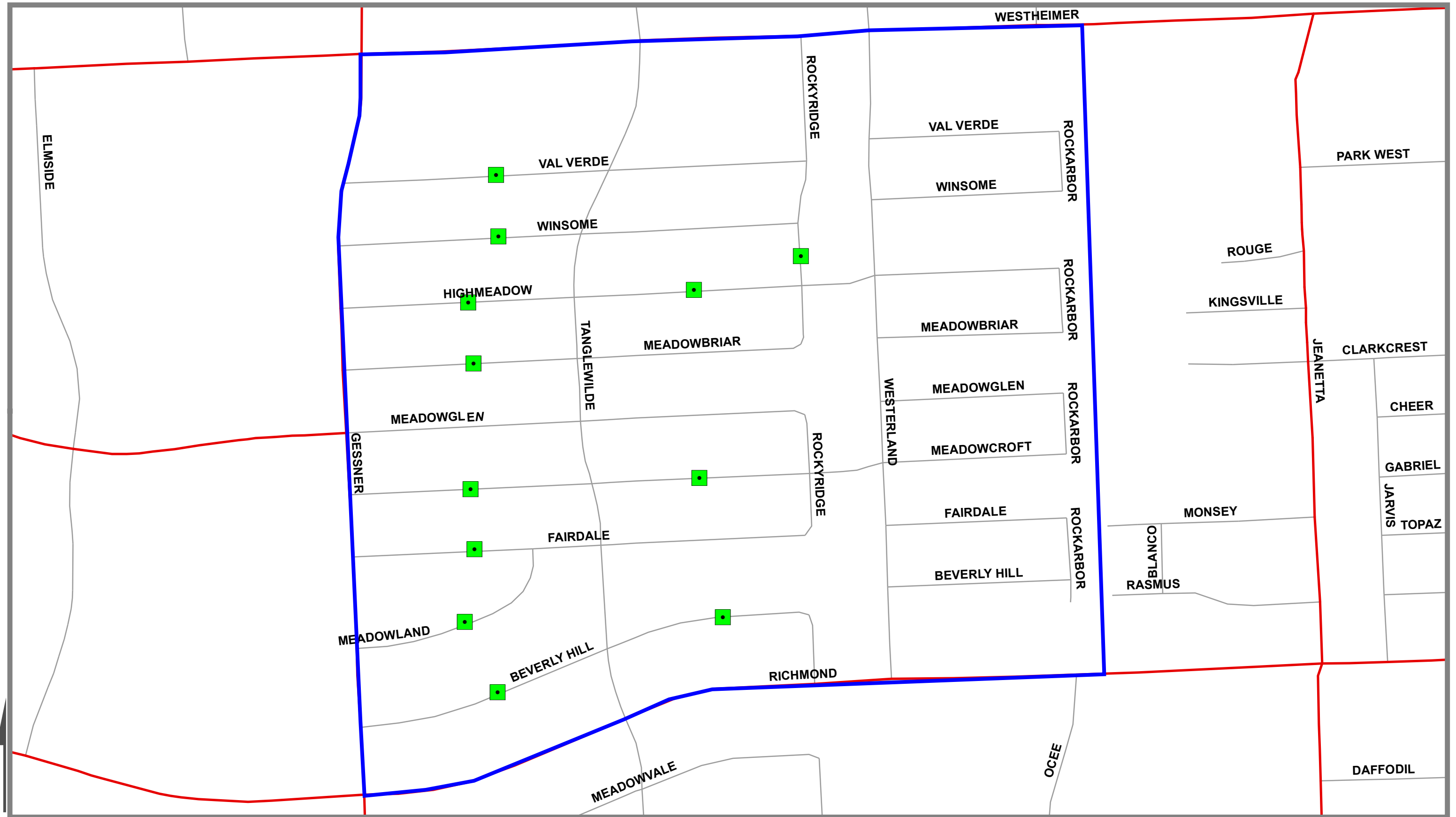


**CITY OF HOUSTON**  
Department of Houston Public Works  
Transportation & Drainage Operation

THIS MAP REPRESENTS THE BEST INFORMATION AVAILABLE TO THE CITY  
THE CITY DOES NOT WARRANT ITS ACCURACY OR COMPLETENESS  
FIELD VERIFICATION SHOULD BE DONE AS NECESSARY

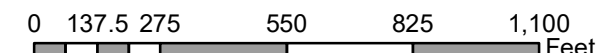


**HOUSTON**  
PUBLIC WORKS




**LEGEND**

- INSTALLED
- STUDY BOUNDARY AREA

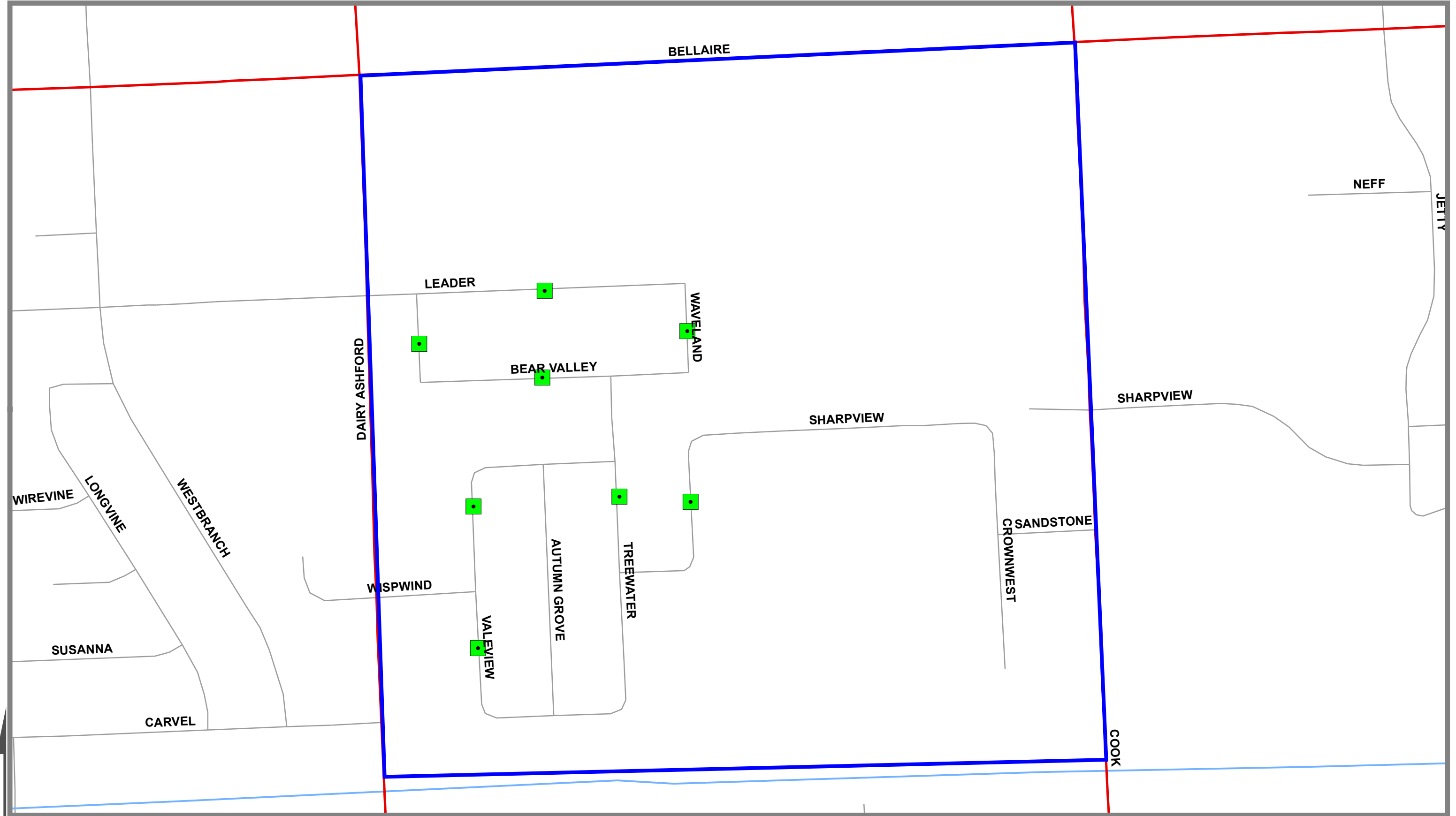


**CITY OF HOUSTON**  
 Department of Houston Public Works  
 Transportation & Drainage Operation



THIS MAP REPRESENTS THE BEST INFORMATION AVAILABLE TO THE CITY  
 THE CITY DOES NOT WARRANT ITS ACCURACY OR COMPLETENESS  
 FIELD VERIFICATION SHOULD BE DONE AS NECESSARY

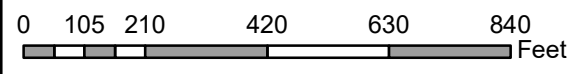


**HOUSTON**  
 PUBLIC WORKS



**LEGEND**

-  INSTALLED
-  STUDY AREA BOUNDARY

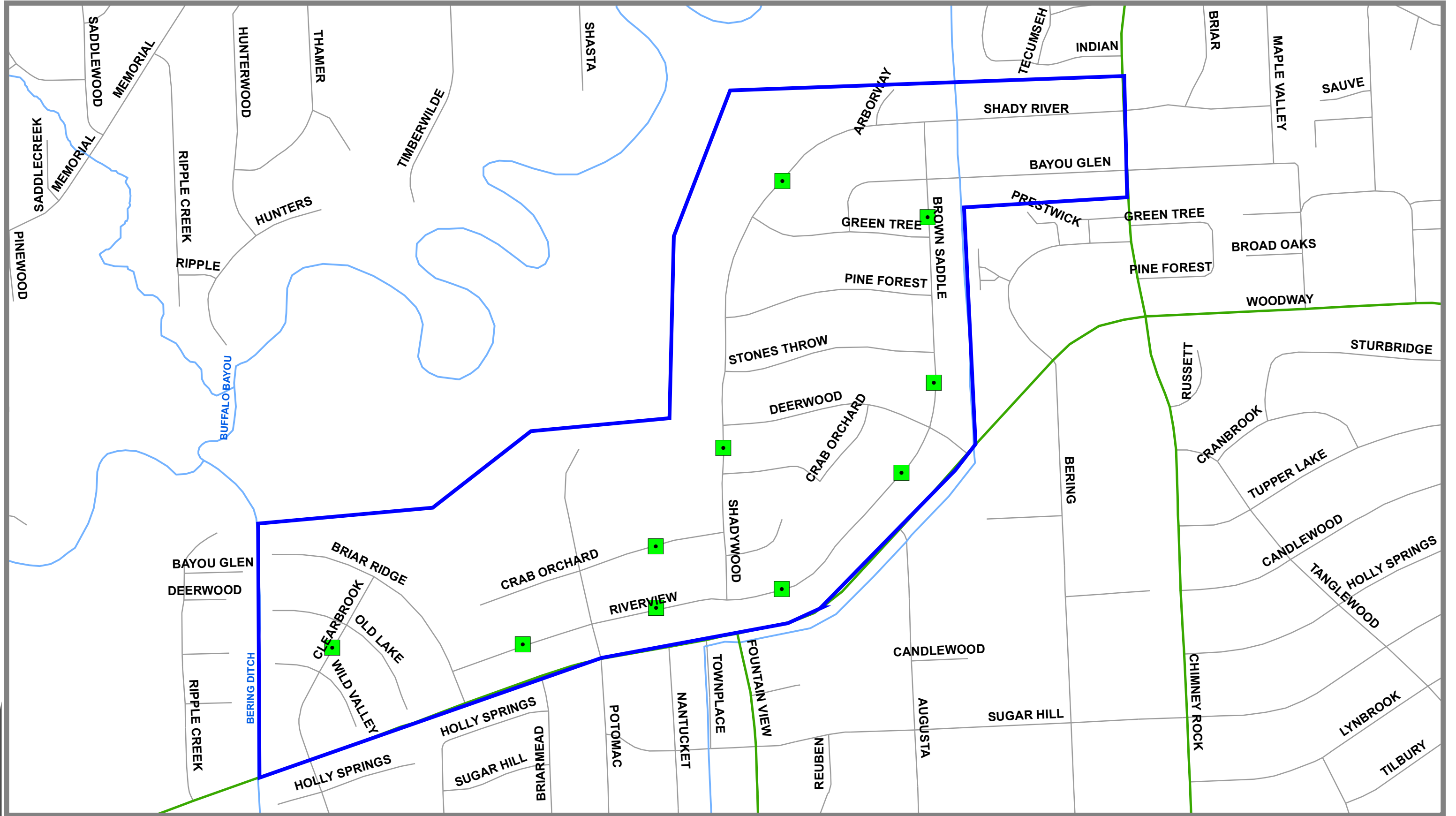


**CITY OF HOUSTON**  
Department of Houston Public Works  
Transportation & Drainage Operation



THIS MAP REPRESENTS THE BEST INFORMATION AVAILABLE TO THE CITY.  
THE CITY DOES NOT WARRANT ITS ACCURACY OR COMPLETENESS.  
FIELD VERIFICATION SHOULD BE DONE AS NECESSARY.

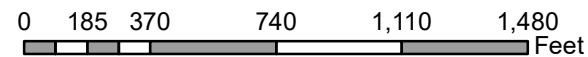


**HOUSTON**  
PUBLIC WORKS



**LEGEND**

-  INSTALLED
-  STUDY BOUNDARY AREA

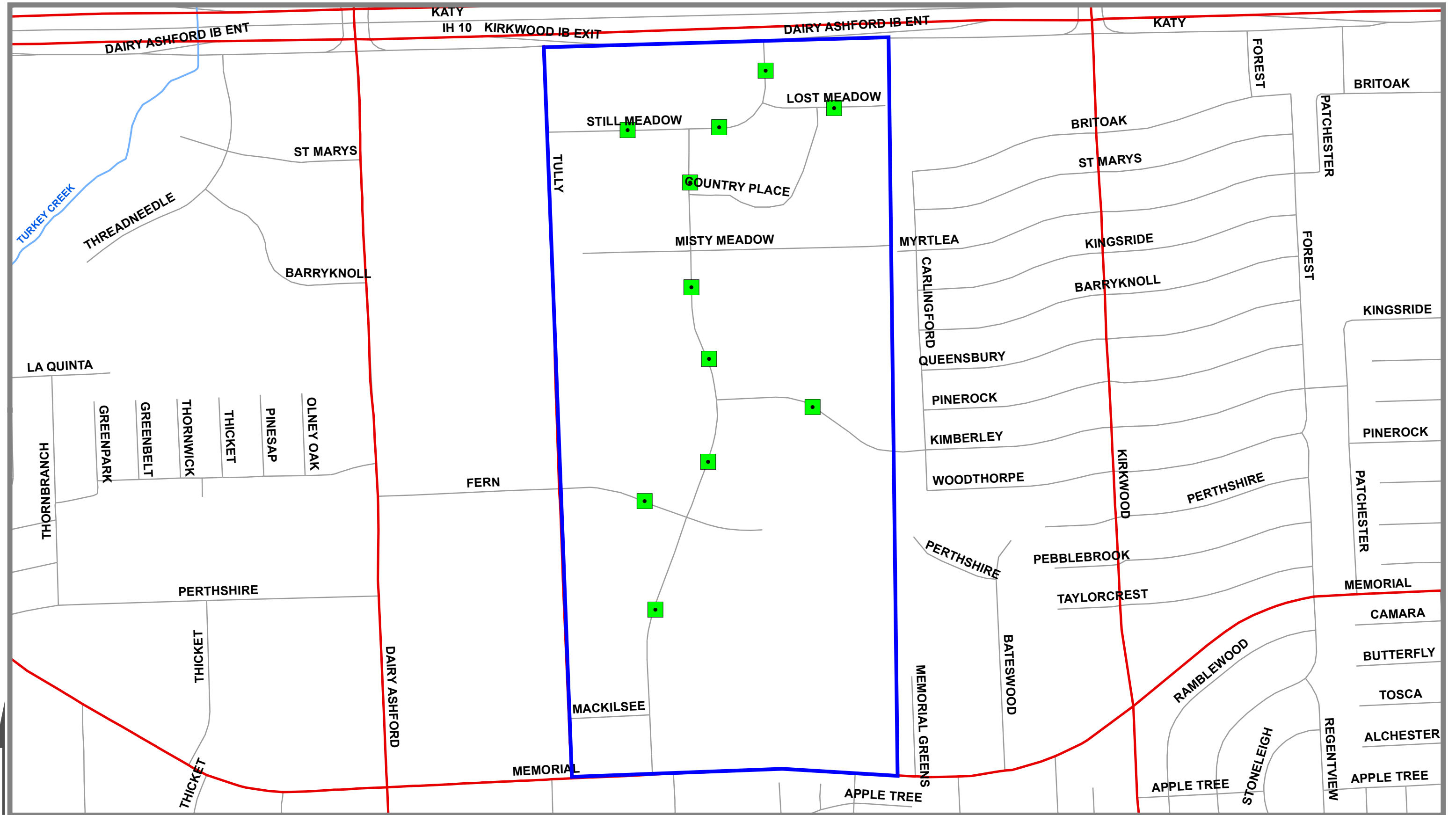


**CITY OF HOUSTON**  
Department of Houston Public Works  
Transportation & Drainage Operation

THIS MAP REPRESENTS THE BEST INFORMATION AVAILABLE TO THE CITY.  
THE CITY DOES NOT WARRANT ITS ACCURACY OR COMPLETENESS.  
FIELD VERIFICATION SHOULD BE DONE AS NECESSARY.

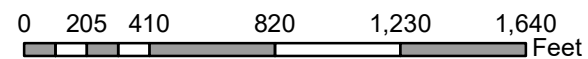


**HOUSTON**  
PUBLIC WORKS



**LEGEND**

- INSTALLED
- STUDY BOUNDARY AREA

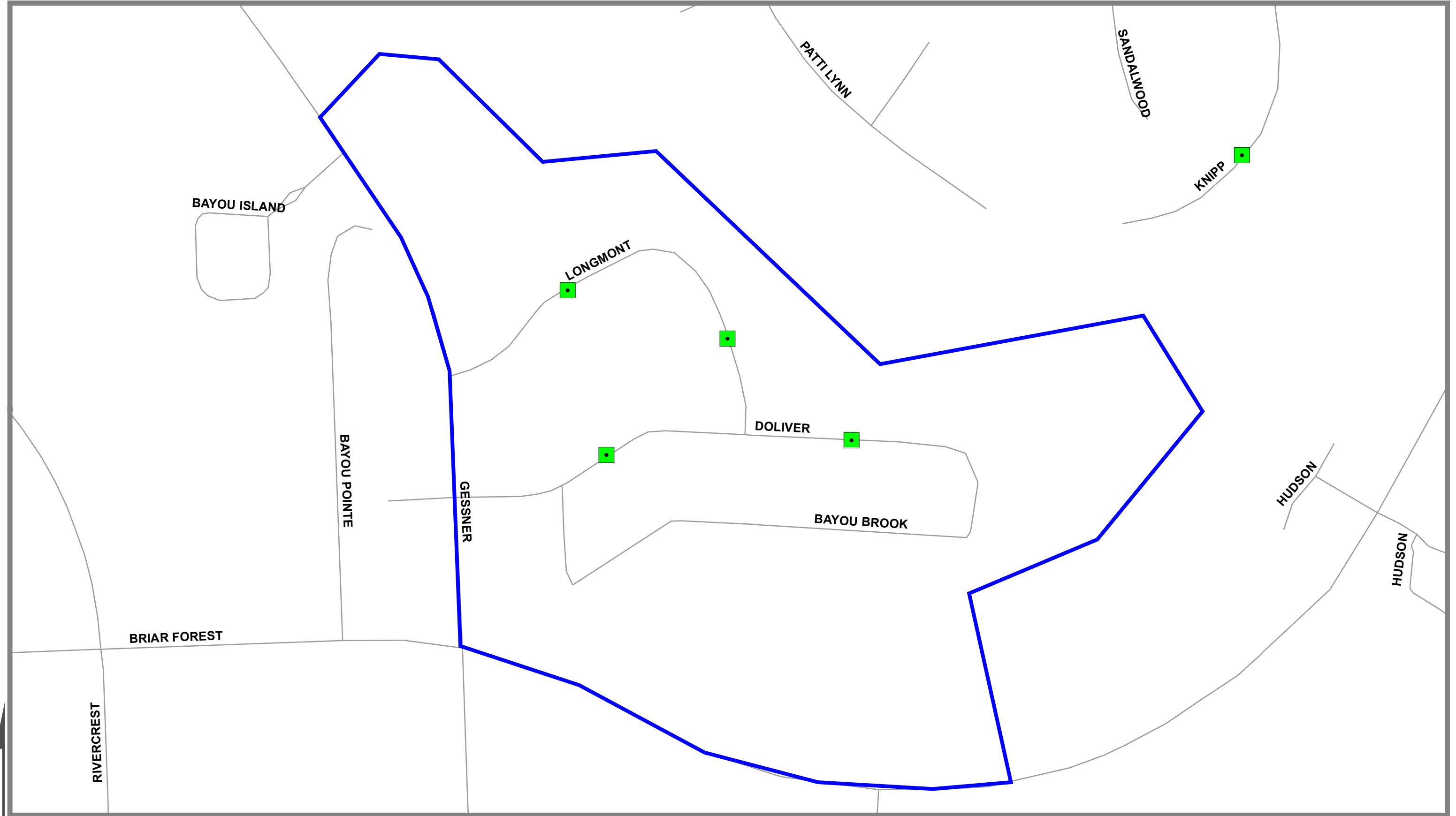


**CITY OF HOUSTON**  
 Department of Houston Public Works  
 Transportation & Drainage Operation



THIS MAP REPRESENTS THE BEST INFORMATION AVAILABLE TO THE CITY  
 THE CITY DOES NOT WARRANT ITS ACCURACY OR COMPLETENESS  
 FIELD VERIFICATION SHOULD BE DONE AS NECESSARY

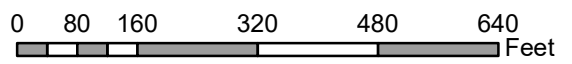


**HOUSTON**  
 PUBLIC WORKS




**LEGEND**

-  INSTALLED
-  STUDY BOUNDARY AREA

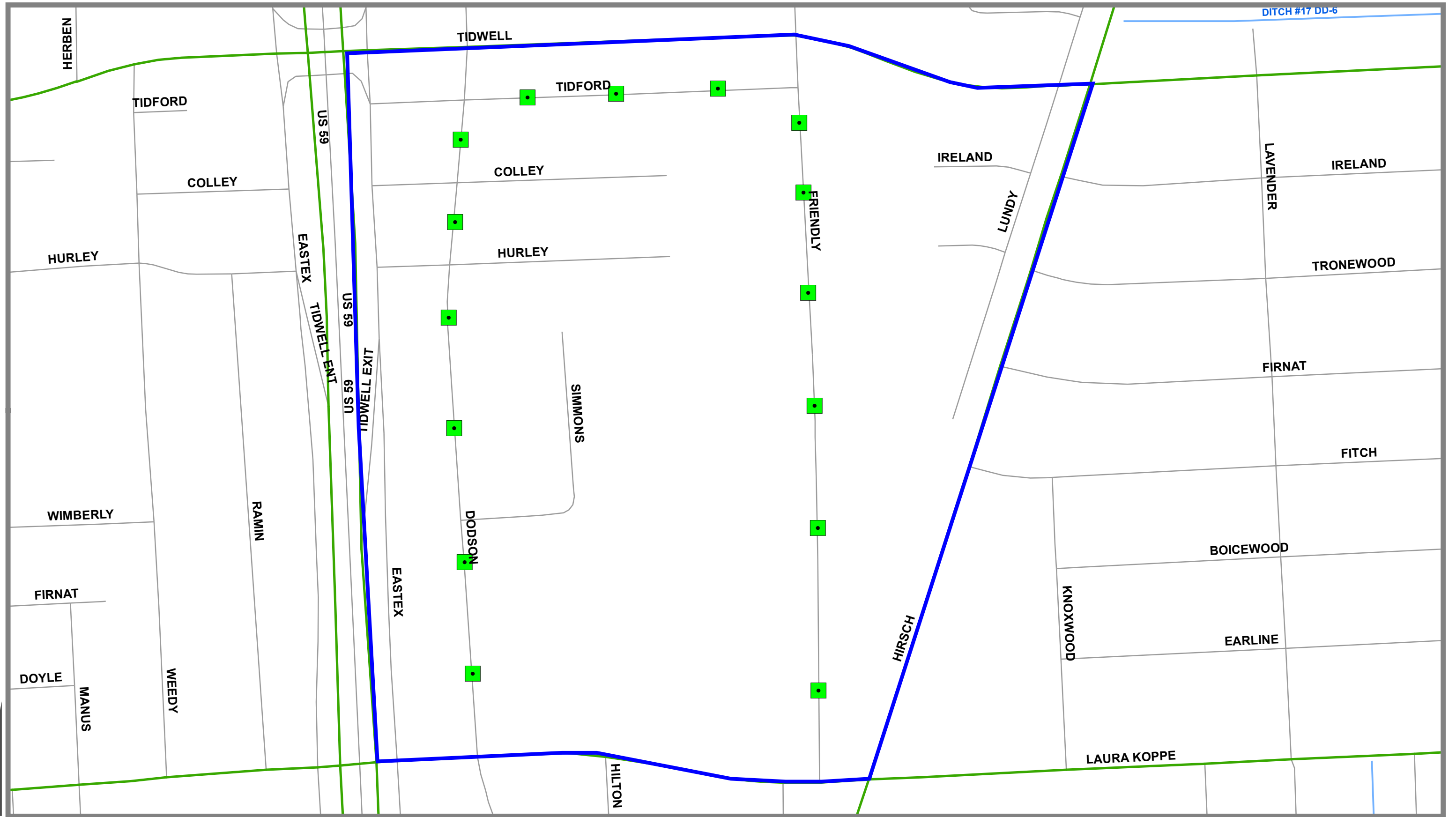


**CITY OF HOUSTON**  
Department of Houston Public Works  
Transportation & Drainage Operation

THIS MAP REPRESENTS THE BEST INFORMATION AVAILABLE TO THE CITY  
THE CITY DOES NOT WARRANT ITS ACCURACY OR COMPLETENESS  
FIELD VERIFICATION SHOULD BE DONE AS NECESSARY

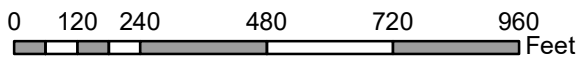


**HOUSTON**  
PUBLIC WORKS




**LEGEND**

- INSTALLED
- STUDY BOUNDARY AREA

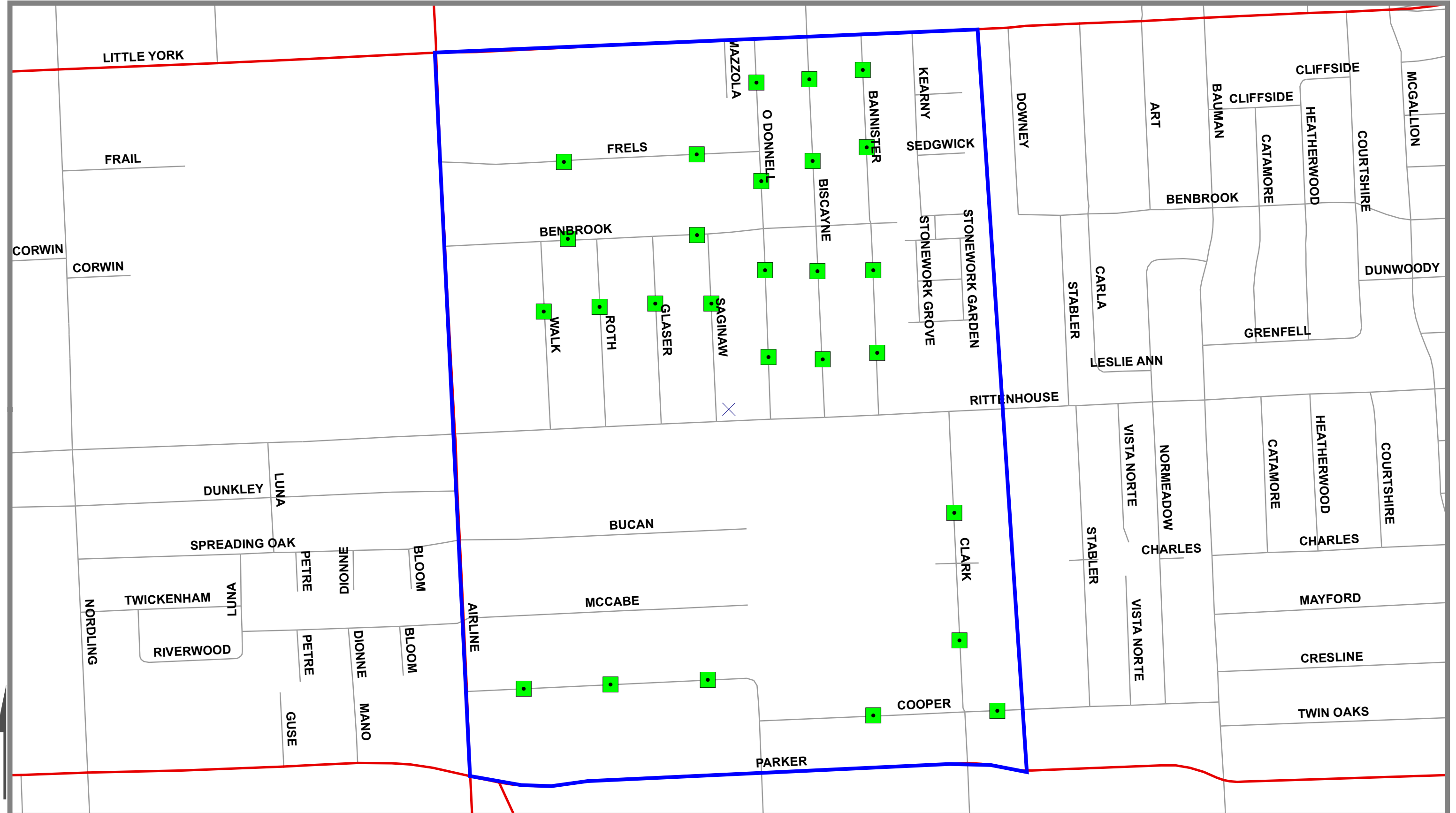


**CITY OF HOUSTON**  
Department of Houston Public Works  
Transportation & Drainage Operation

THIS MAP REPRESENTS THE BEST INFORMATION AVAILABLE TO THE CITY.  
THE CITY DOES NOT WARRANT ITS ACCURACY OR COMPLETENESS.  
FIELD VERIFICATION SHOULD BE DONE AS NECESSARY.

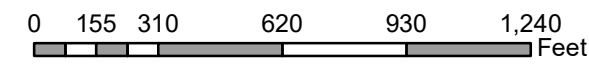


**HOUSTON**  
PUBLIC WORKS



**LEGEND**

- INSTALLED
- STUDY BOUNDARY AREA



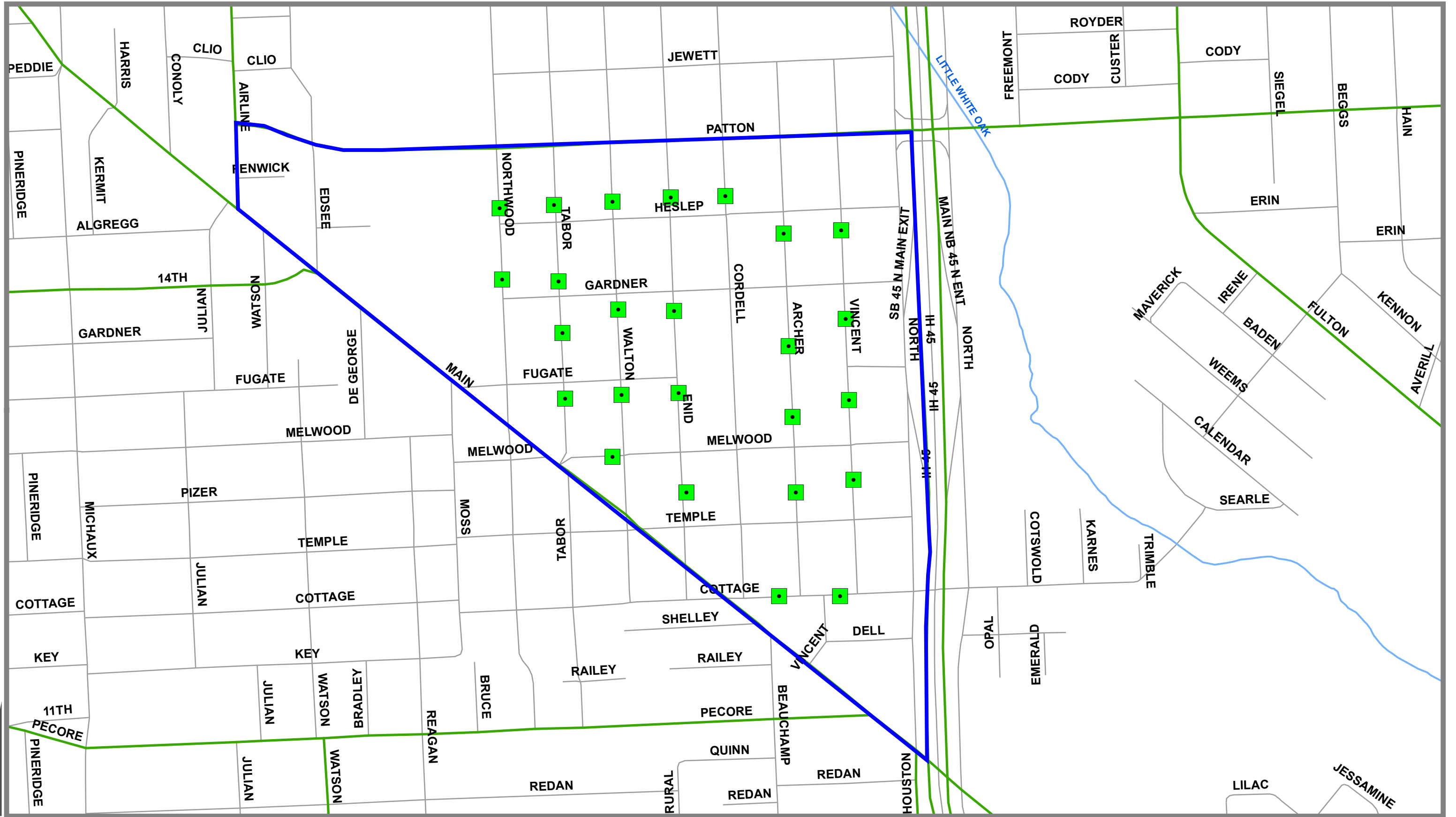
**CITY OF HOUSTON**  
 Department of Houston Public Works  
 Transportation & Drainage Operation

THIS MAP REPRESENTS THE BEST INFORMATION AVAILABLE TO THE CITY  
 THE CITY DOES NOT WARRANT ITS ACCURACY OR COMPLETENESS  
 FIELD VERIFICATION SHOULD BE DONE AS NECESSARY



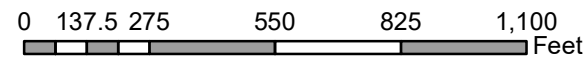
**HOUSTON**  
 PUBLIC WORKS





**LEGEND**

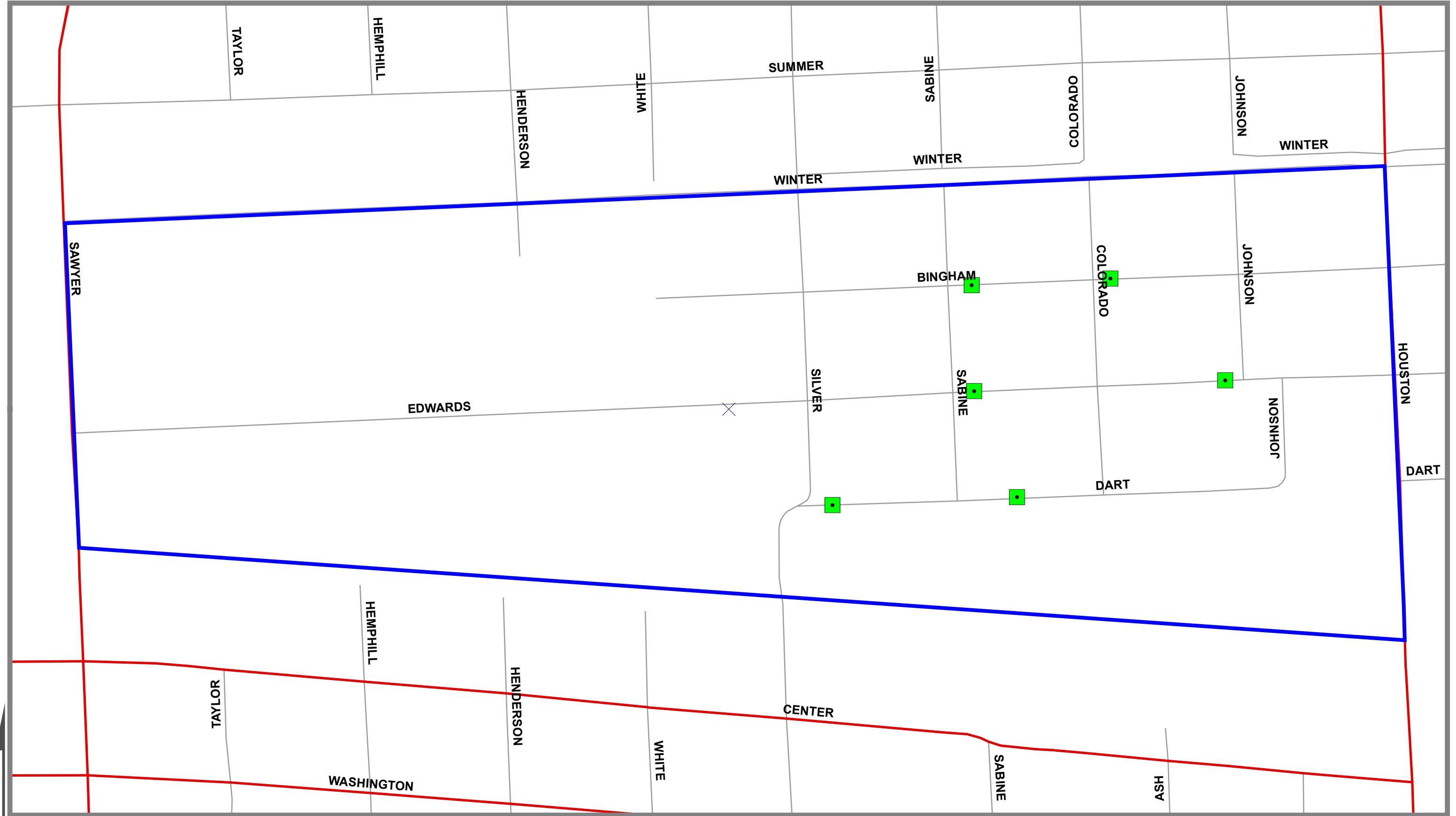
- INSTALLED
- STUDY BOUNDARY AREA





**CITY OF HOUSTON**  
 Department of Houston Public Works  
 Transportation & Drainage Operation  
THIS MAP REPRESENTS THE BEST INFORMATION AVAILABLE TO THE CITY  
 THE CITY DOES NOT WARRANT ITS ACCURACY OR COMPLETENESS  
 FIELD VERIFICATION SHOULD BE DONE AS NECESSARY

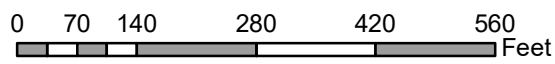


**HOUSTON**  
PUBLIC WORKS



**LEGEND**

-  INSTALLED
-  STUDY BOUNDARY AREA

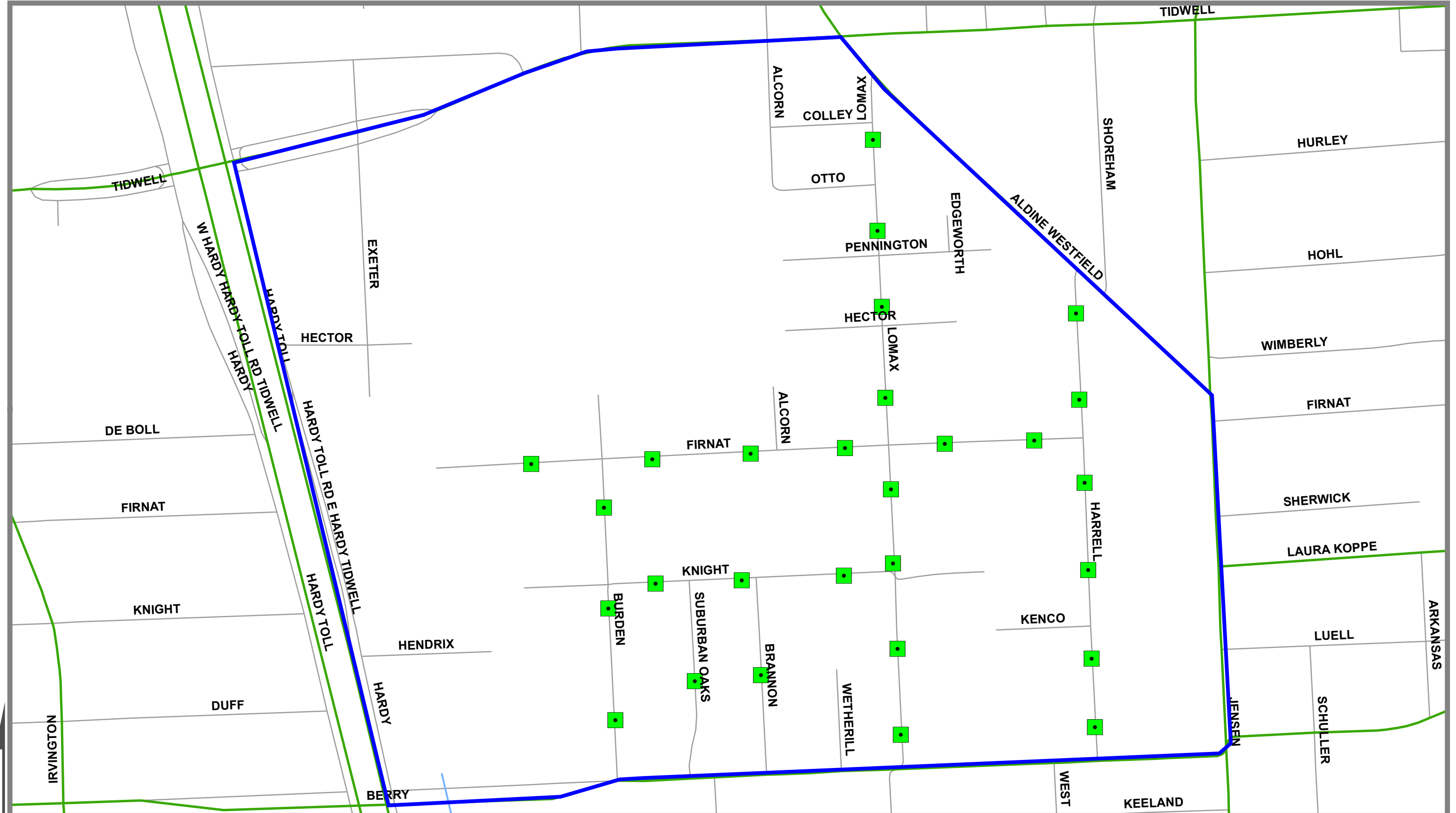


**CITY OF HOUSTON**  
Department of Houston Public Works  
Transportation & Drainage Operation

THIS MAP REPRESENTS THE BEST INFORMATION AVAILABLE TO THE CITY  
THE CITY DOES NOT WARRANT ITS ACCURACY OR COMPLETENESS  
FIELD VERIFICATION SHOULD BE DONE AS NECESSARY

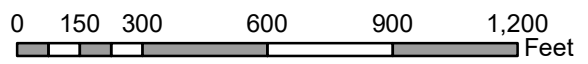


**HOUSTON**  
PUBLIC WORKS




**LEGEND**

- INSTALLED
- ▬ STUDY AREA BOUNDARY

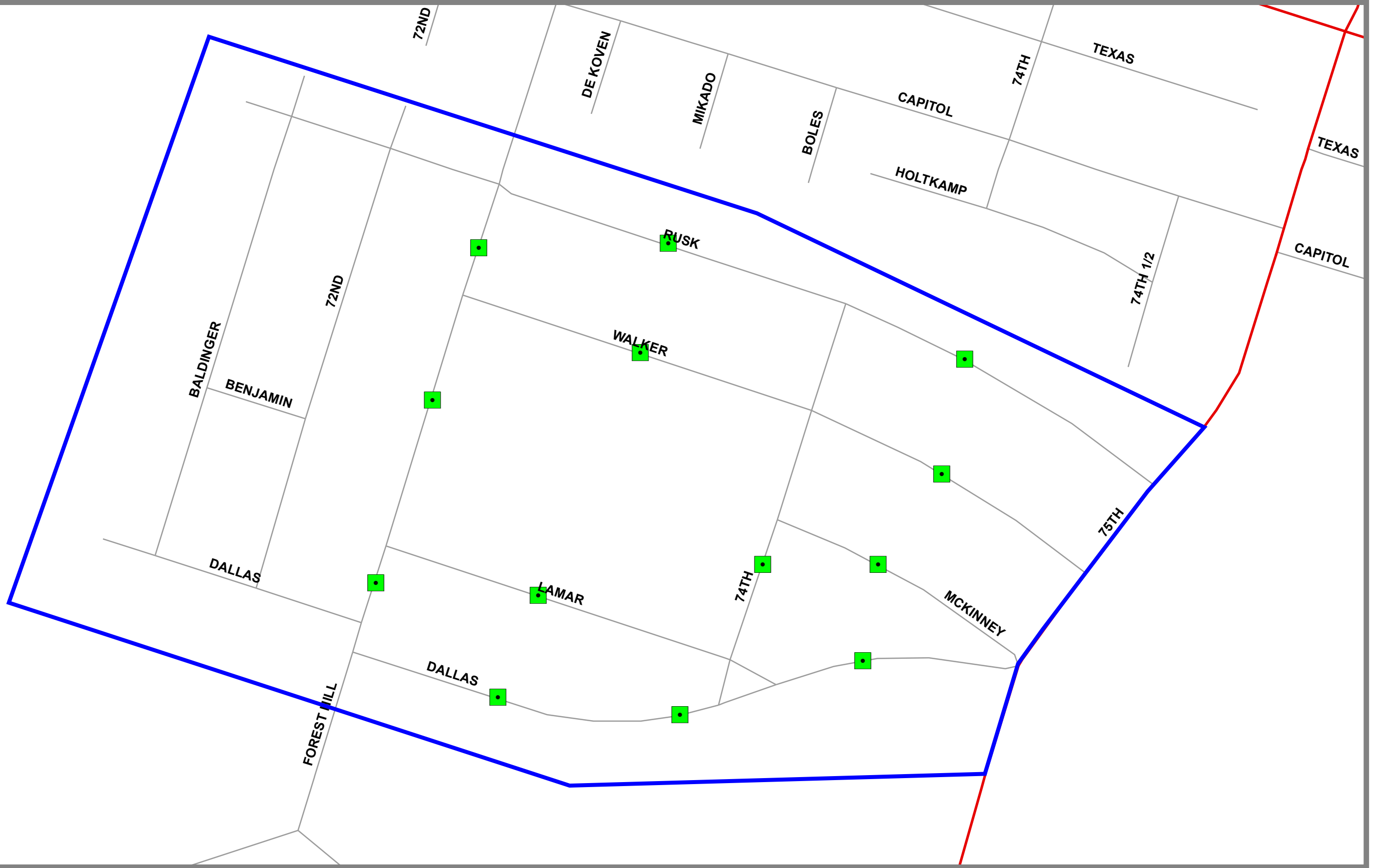


**CITY OF HOUSTON**  
Department of Houston Public Works  
Transportation & Drainage Operation

THIS MAP REPRESENTS THE BEST INFORMATION AVAILABLE TO THE CITY.  
THE CITY DOES NOT WARRANT ITS ACCURACY OR COMPLETENESS.  
FIELD VERIFICATION SHOULD BE DONE AS NECESSARY.





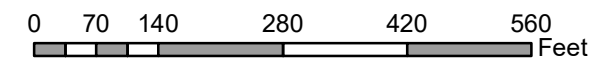
**HOUSTON**  
PUBLIC WORKS



N

**LEGEND**

-  INSTALLED
-  STUDY AREA BOUNDARY

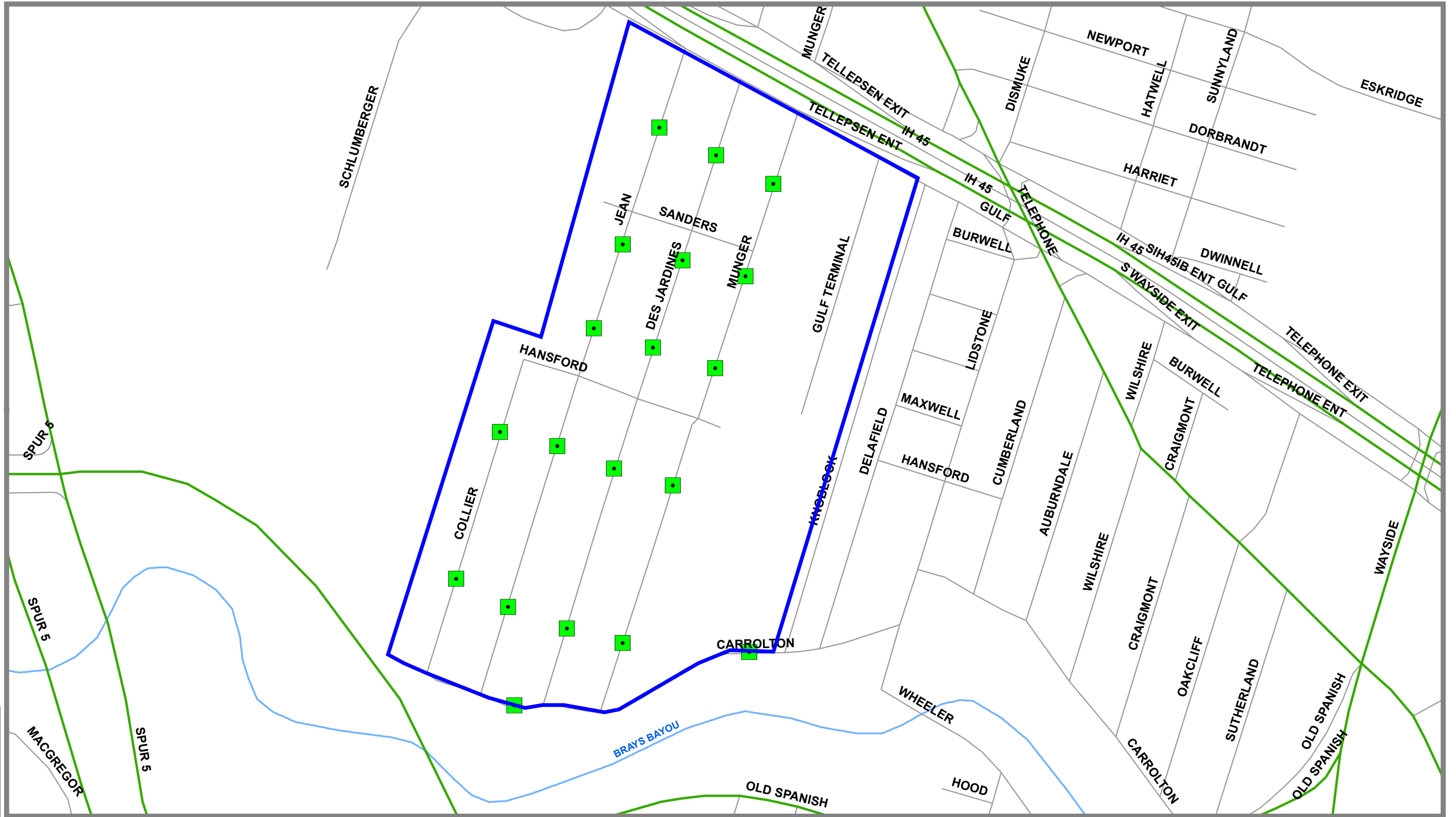


**CITY OF HOUSTON**  
Department of Houston Public Works  
Transportation & Drainage Operation

THIS MAP REPRESENTS THE BEST INFORMATION AVAILABLE TO THE CITY  
THE CITY DOES NOT WARRANT ITS ACCURACY OR COMPLETENESS  
FIELD VERIFICATION SHOULD BE DONE AS NECESSARY

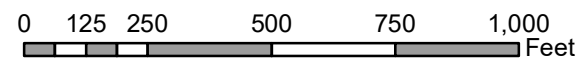


**HOUSTON**  
PUBLIC WORKS



**LEGEND**

- INSTALLED
- ▬ STUDY BOUNDARY AREA

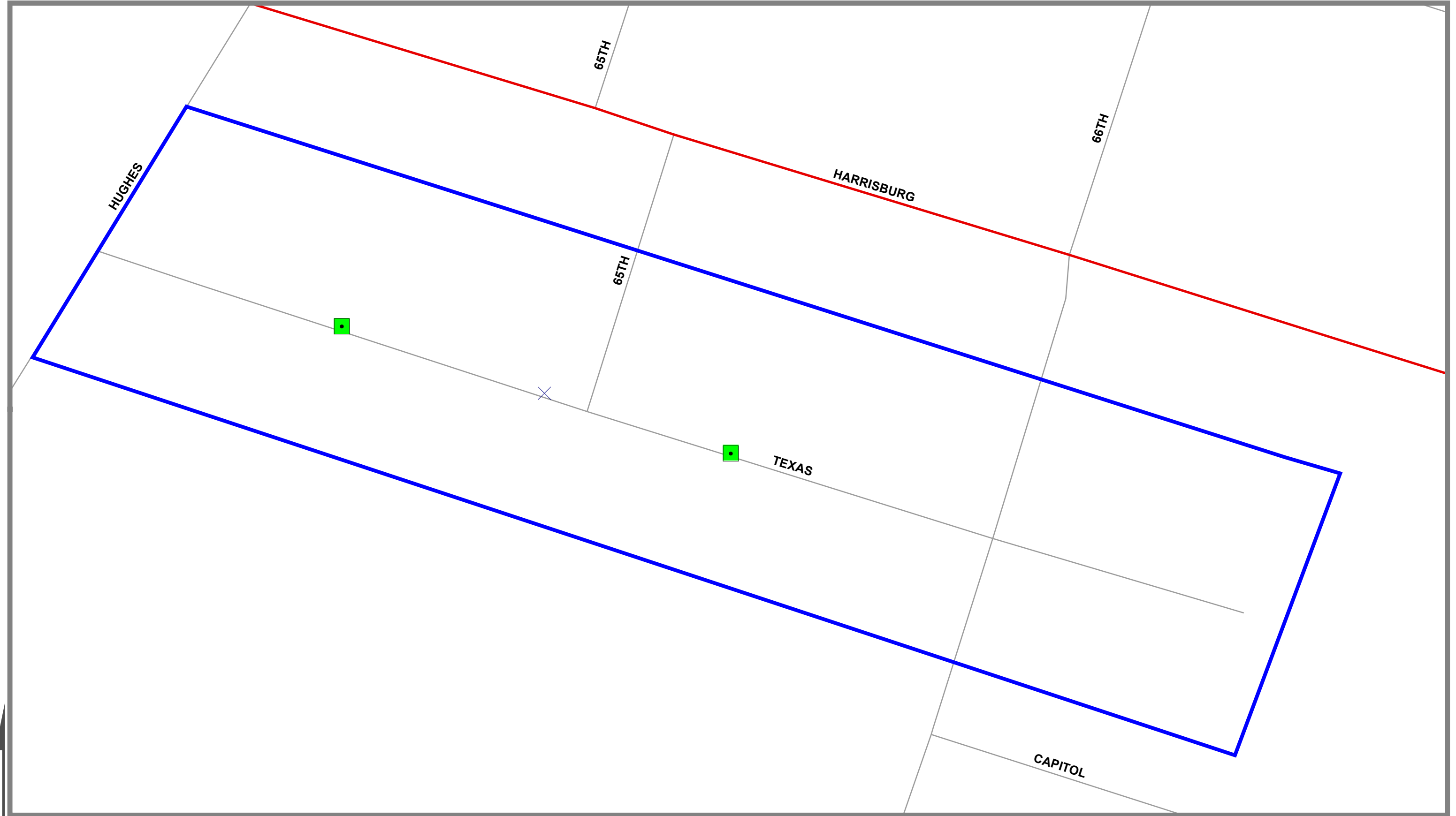


**CITY OF HOUSTON**  
Department of Houston Public Works  
Transportation & Drainage Operation

THIS MAP REPRESENTS THE BEST INFORMATION AVAILABLE TO THE CITY  
THE CITY DOES NOT WARRANT ITS ACCURACY OR COMPLETENESS  
FIELD VERIFICATION SHOULD BE DONE AS NECESSARY





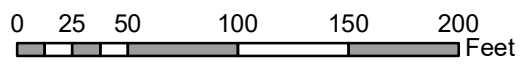
**HOUSTON**  
PUBLIC WORKS



N


**LEGEND**

-  INSTALLED
-  STUDY BOUNDARY AREA



**CITY OF HOUSTON**  
Department of Houston Public Works  
Transportation & Drainage Operation

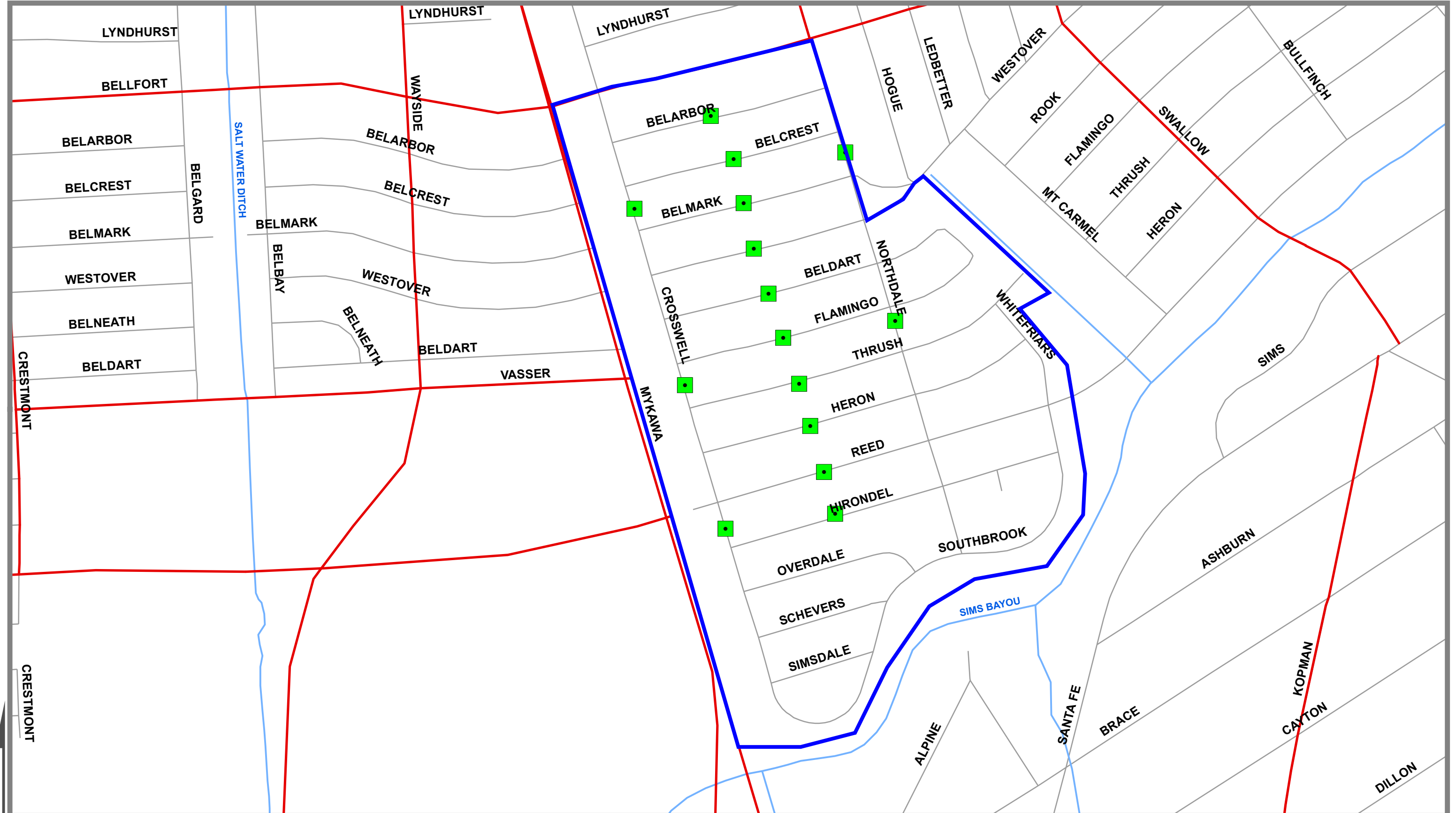
THIS MAP REPRESENTS THE BEST INFORMATION AVAILABLE TO THE CITY  
THE CITY DOES NOT WARRANT ITS ACCURACY OR COMPLETENESS  
FIELD VERIFICATION SHOULD BE DONE AS NECESSARY





**HOUSTON**  
PUBLIC WORKS

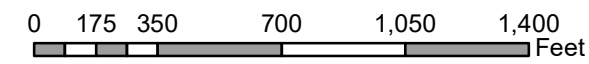
# NORTHDALE - 6671-16

# Installed Speed Cushions




**LEGEND**

-  INSTALLED
-  STUDY BOUNDARY AREA

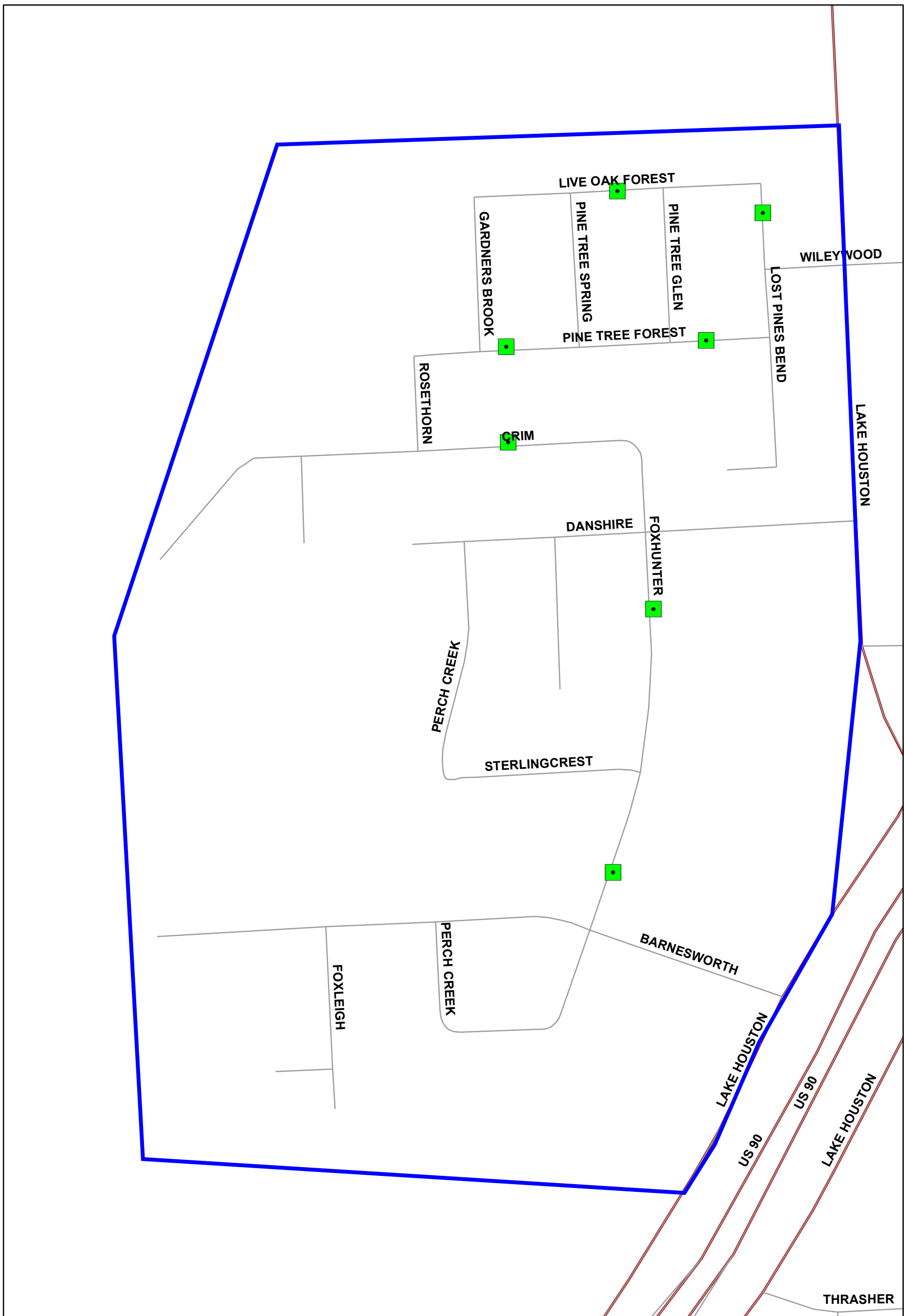


**CITY OF HOUSTON**  
Department of Houston Public Works  
Transportation & Drainage Operation



THIS MAP REPRESENTS THE BEST INFORMATION AVAILABLE TO THE CITY  
THE CITY DOES NOT WARRANT ITS ACCURACY OR COMPLETENESS  
FIELD VERIFICATION SHOULD BE DONE AS NECESSARY



**HOUSTON**  
PUBLIC WORKS




**LEGEND**

-  INSTALLED
-  STUDY BOUNDARY AREA

**CITY OF HOUSTON**  
Department of Houston Public Works  
Transportation & Drainage Operation

THIS MAP REPRESENTS THE BEST INFORMATION AVAILABLE TO THE CITY  
THE CITY DOES NOT WARRANT ITS ACCURACY OR COMPLETENESS  
FIELD VERIFICATION SHOULD BE DONE AS NECESSARY

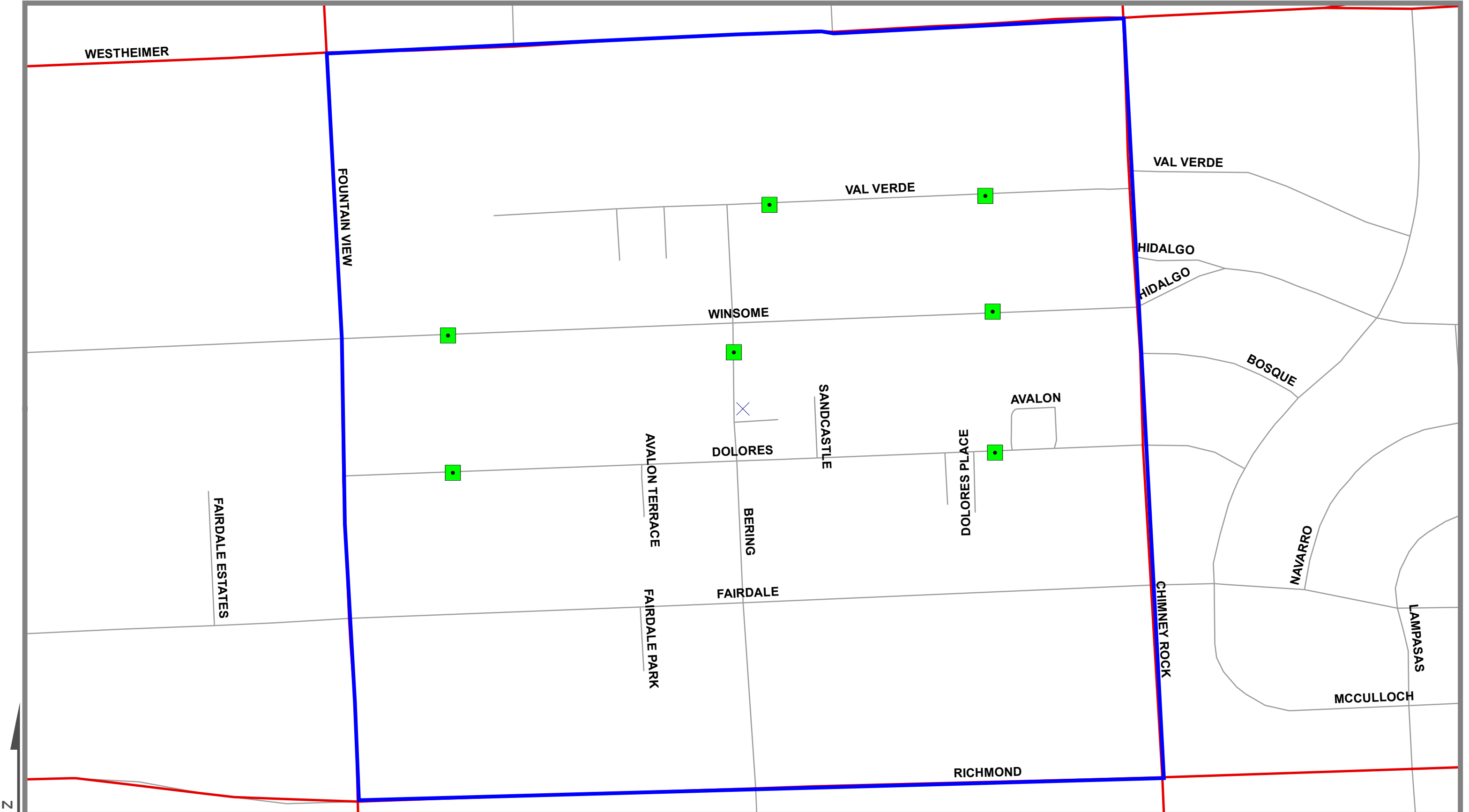
0 112.5 225 450 675 900 Feet





**HOUSTON**  
PUBLIC WORKS

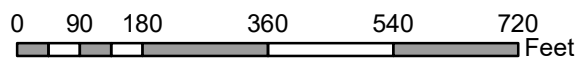
# VAL VERDE II PARK - 6539-15

# Installed Speed Cushions




**LEGEND**

-  INSTALLED
-  STUDY BOUNDARY AREA

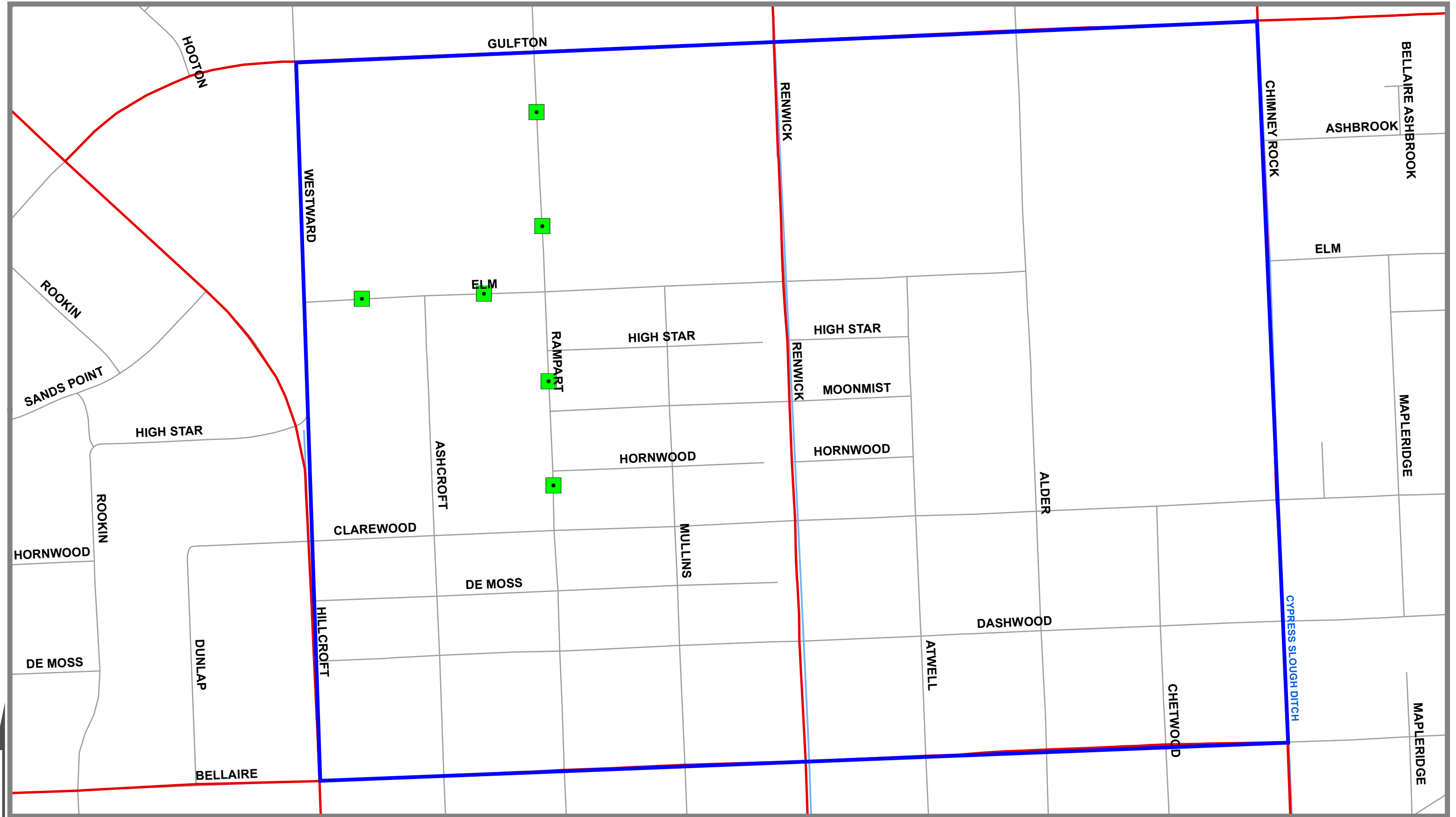


**CITY OF HOUSTON**  
Department of Houston Public Works  
Transportation & Drainage Operation

THIS MAP REPRESENTS THE BEST INFORMATION AVAILABLE TO THE CITY  
THE CITY DOES NOT WARRANT ITS ACCURACY OR COMPLETENESS  
FIELD VERIFICATION SHOULD BE DONE AS NECESSARY





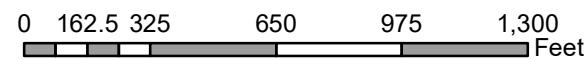
**HOUSTON**  
PUBLIC WORKS



N

**LEGEND**

-  INSTALLED
-  STUDY BOUNDARY AREA



**CITY OF HOUSTON**  
Department of Houston Public Works  
Transportation & Drainage Operation

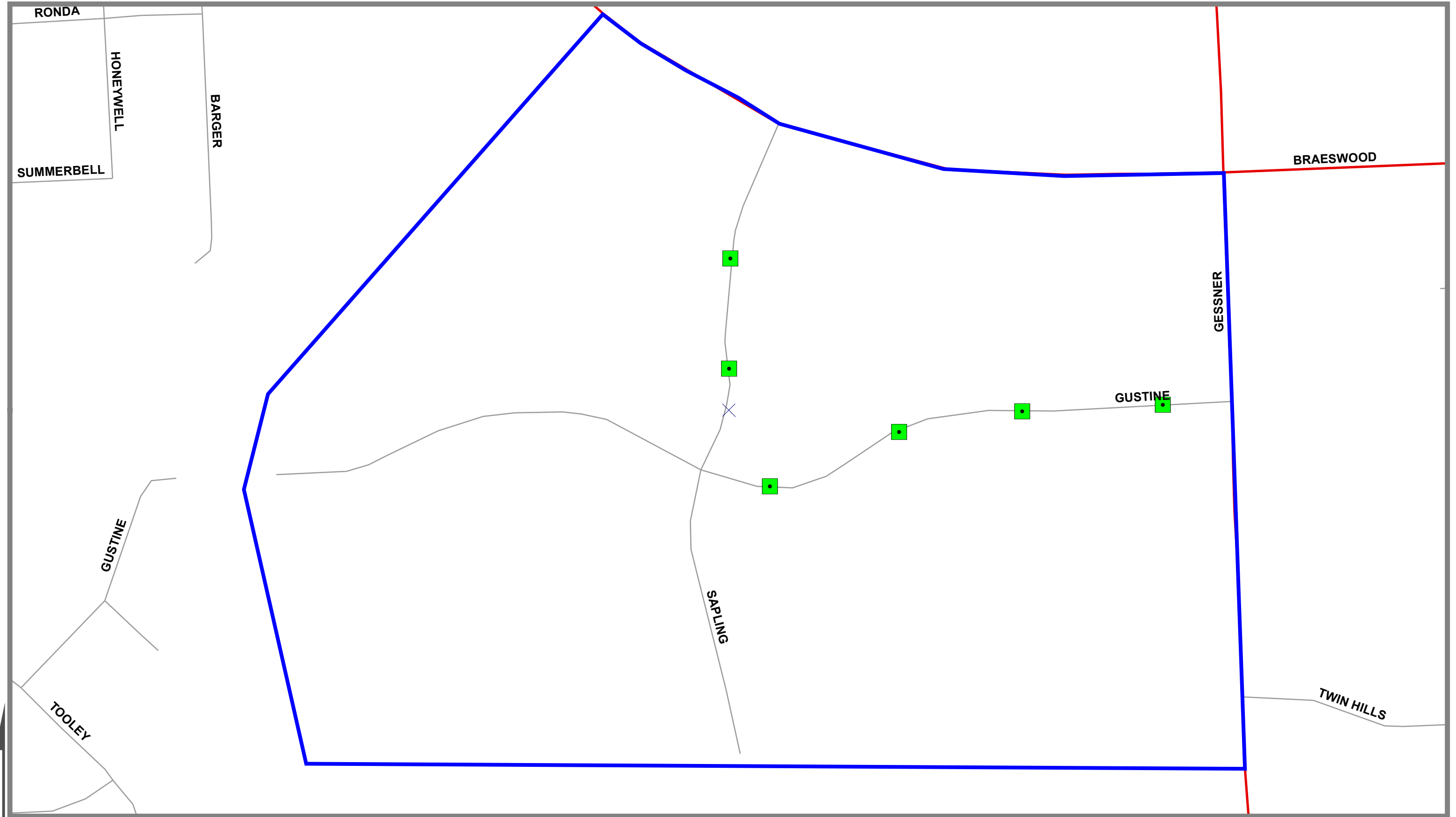
THIS MAP REPRESENTS THE BEST INFORMATION AVAILABLE TO THE CITY  
THE CITY DOES NOT WARRANT ITS ACCURACY OR COMPLETENESS  
FIELD VERIFICATION SHOULD BE DONE AS NECESSARY





**HOUSTON**  
PUBLIC WORKS

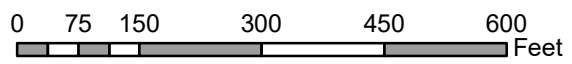
# WESLEY GARDENS - 6918-19

# Installed Speed Cushions



**LEGEND**

-  INSTALLED
-  STUDY BOUNDARY AREA



**CITY OF HOUSTON**  
Department of Houston Public Works  
Transportation & Drainage Operation

THIS MAP REPRESENTS THE BEST INFORMATION AVAILABLE TO THE CITY  
THE CITY DOES NOT WARRANT ITS ACCURACY OR COMPLETENESS  
FIELD VERIFICATION SHOULD BE DONE AS NECESSARY



**HOUSTON**  
PUBLIC WORKS