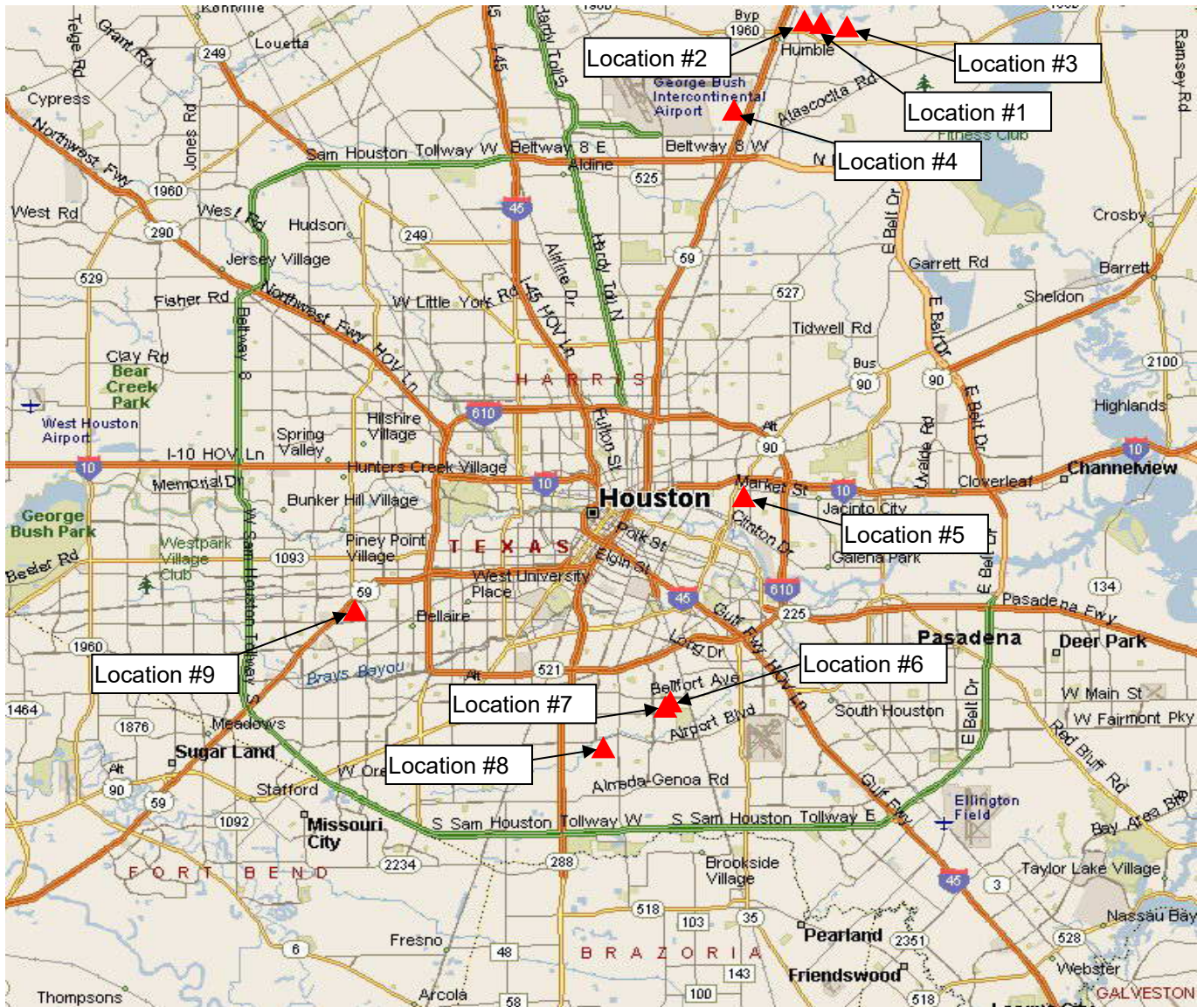


Vicinity Map



Location	Address	Council District	Council Member
1	Lake Kingwood Tr. From Kingwood Dr. to Laurel Tr. Dr.	E	Dave Martin
2	Woodland Hills @ Kingwood Dr. (SW Ramp to NW Greenbelt	E	Dave Martin
3	Kingwood Dr. from Lake Kingwood Tr. to Oak St.	E	Dave Martin
4	Rankin Rd. from Highmore Dr. to Lighthouse Church of Houston	B	Jerry Davis
5	Cowart St. from Laurentide St. to Ledwicke St.	B	Jerry Davis
6	Belarbor St. from Crestmont St. to Belgard St.	D	Dwight A. Boykins
7	Westover St. from Southbank St. to Belgard St.	D	Dwight A. Boykins
8	Leitrim Way from Airport Blvd. to Hartsville Rd.	D	Dwight A. Boykins
9	Sands Point Dr. from Tarnef Dr. to MGC Warehouse	J	Michael Laster

Location #1: Lake Kingwood Trail from Kingwood Dr. to Laurel Trails Dr. (Council District E)

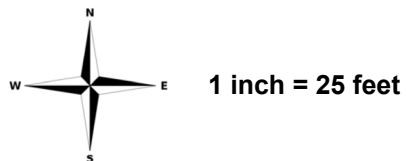
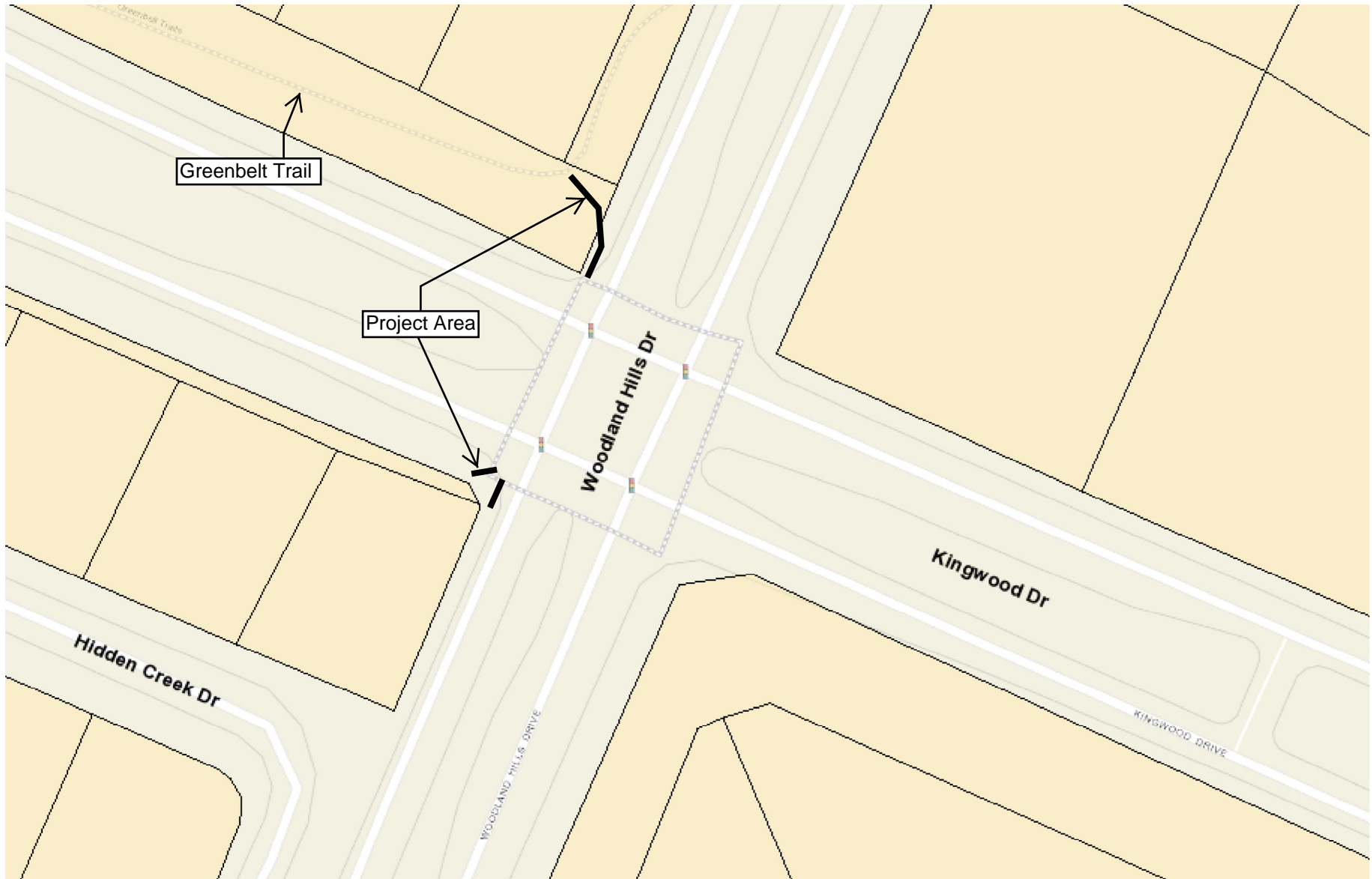


1 inch = 50 feet

CITY OF HOUSTON
Houston Public Works
Safe Sidewalk Program
WBS No. N-320610-0126-4



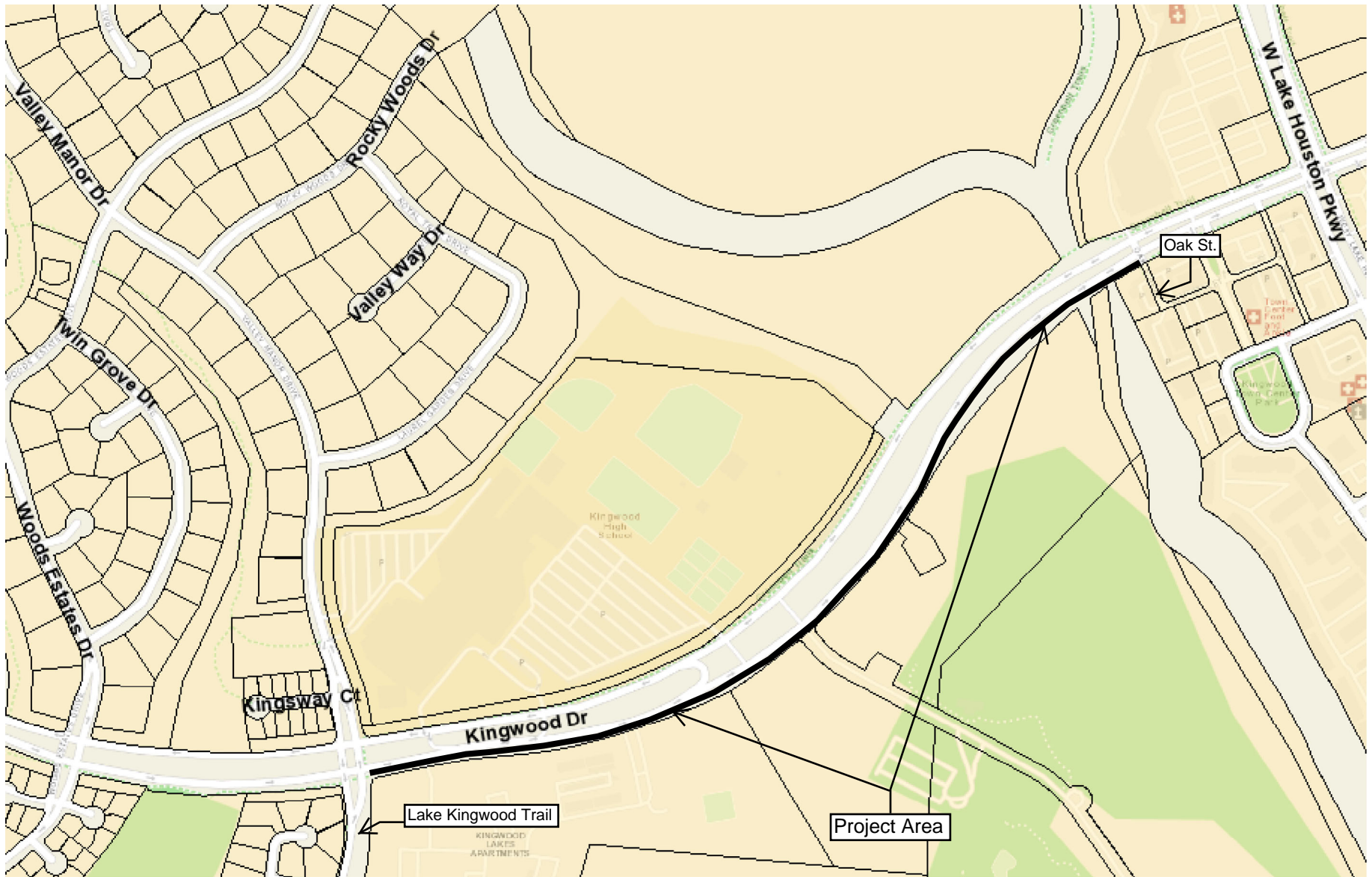
Location #2: Woodland Hills Dr. and Kingwood Dr. from SW Ramp to NW Greenbelt Trail (Council District E)



CITY OF HOUSTON
Houston Public Works
Safe Sidewalk Program
WBS No. N-320610-0126-4



Location #3: Kingwood Dr. from Lake Kingwood Trail to Oak St. (Council District E)

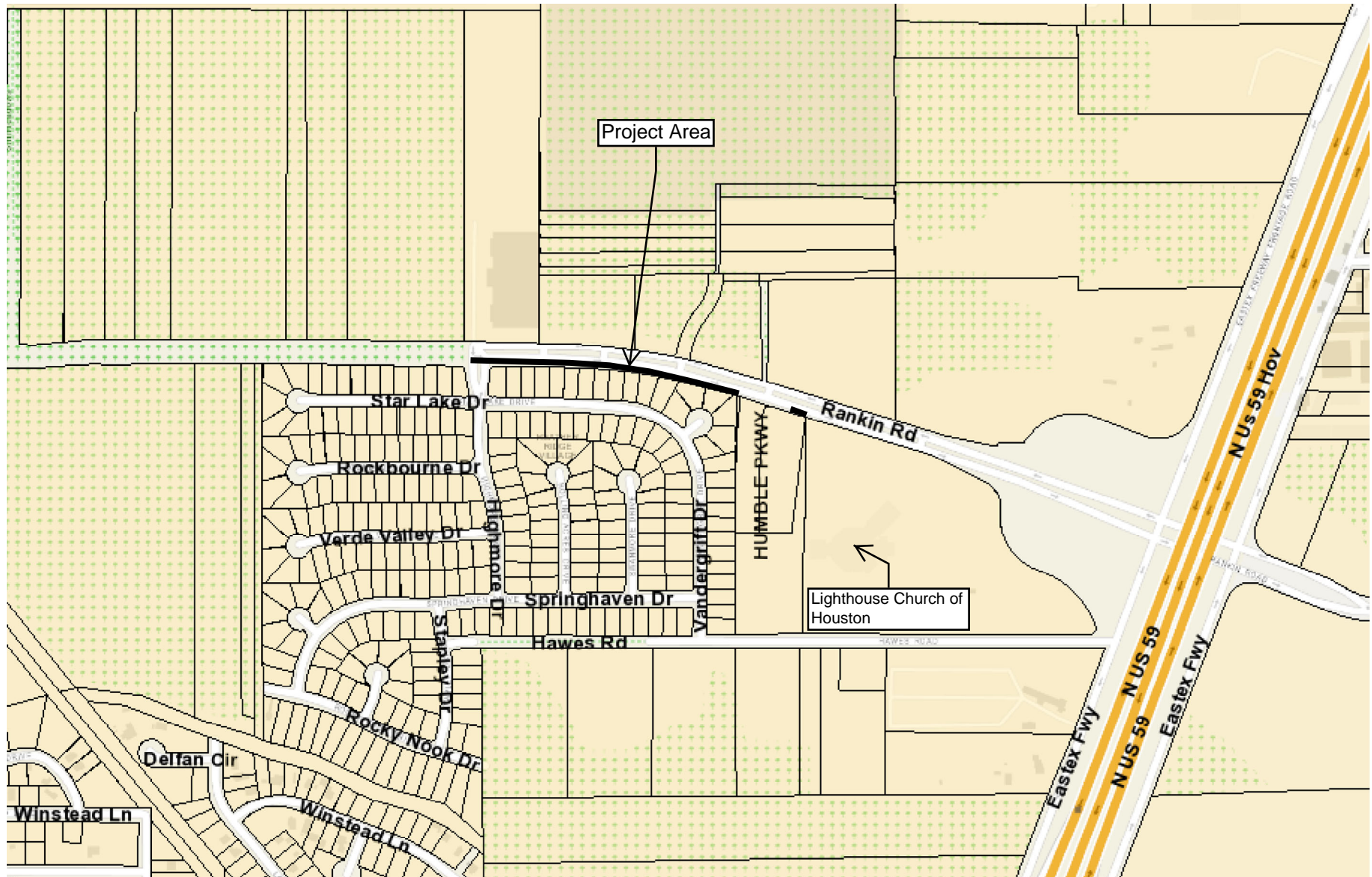


1 inch = 201 feet

CITY OF HOUSTON
Houston Public Works
Safe Sidewalk Program
WBS No. N-320610-0126-4



Location #4: Rankin Rd. from Highmore Dr. to Lighthouse Church of Houston(Council District B)



1 inch = 201 feet

CITY OF HOUSTON
Houston Public Works
Safe Sidewalk Program
WBS No. N-320610-0126-4



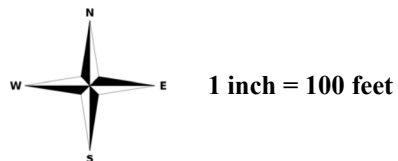
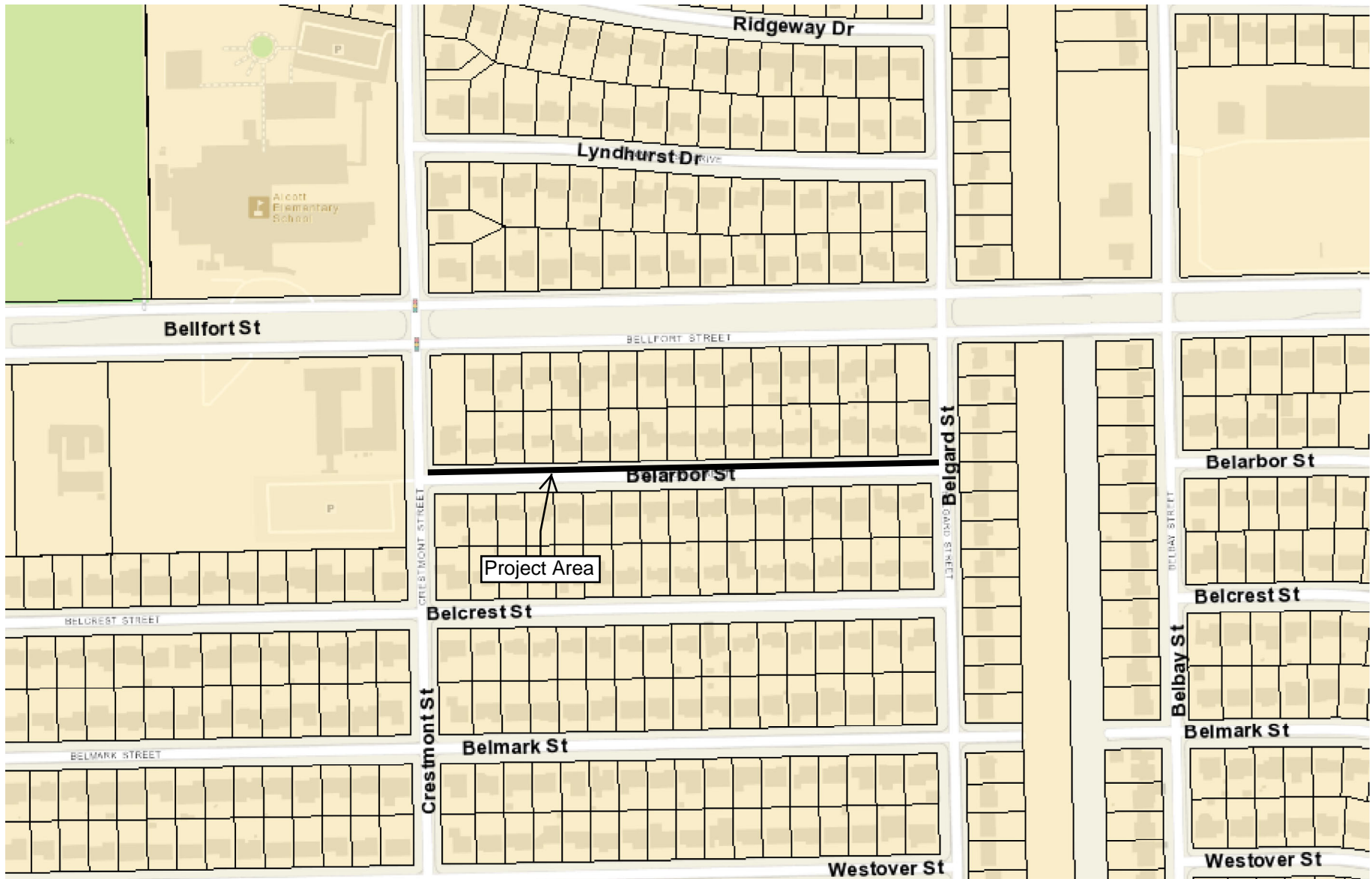
Location #5: Cowart St. from Lauretide St. to Ledwicke St. (Council District B)



CITY OF HOUSTON
Houston Public Works
Safe Sidewalk Program
WBS No. N-320610-0126-4



Location #6: Belarbor St. from Crestmont St. to Belgard St. (Council District D)



CITY OF HOUSTON
Houston Public Works
Safe Sidewalk Program
WBS No. N-320610-0126-4



Location #7: Westover St. from Southbank St. to Belgard St. (Council District D)

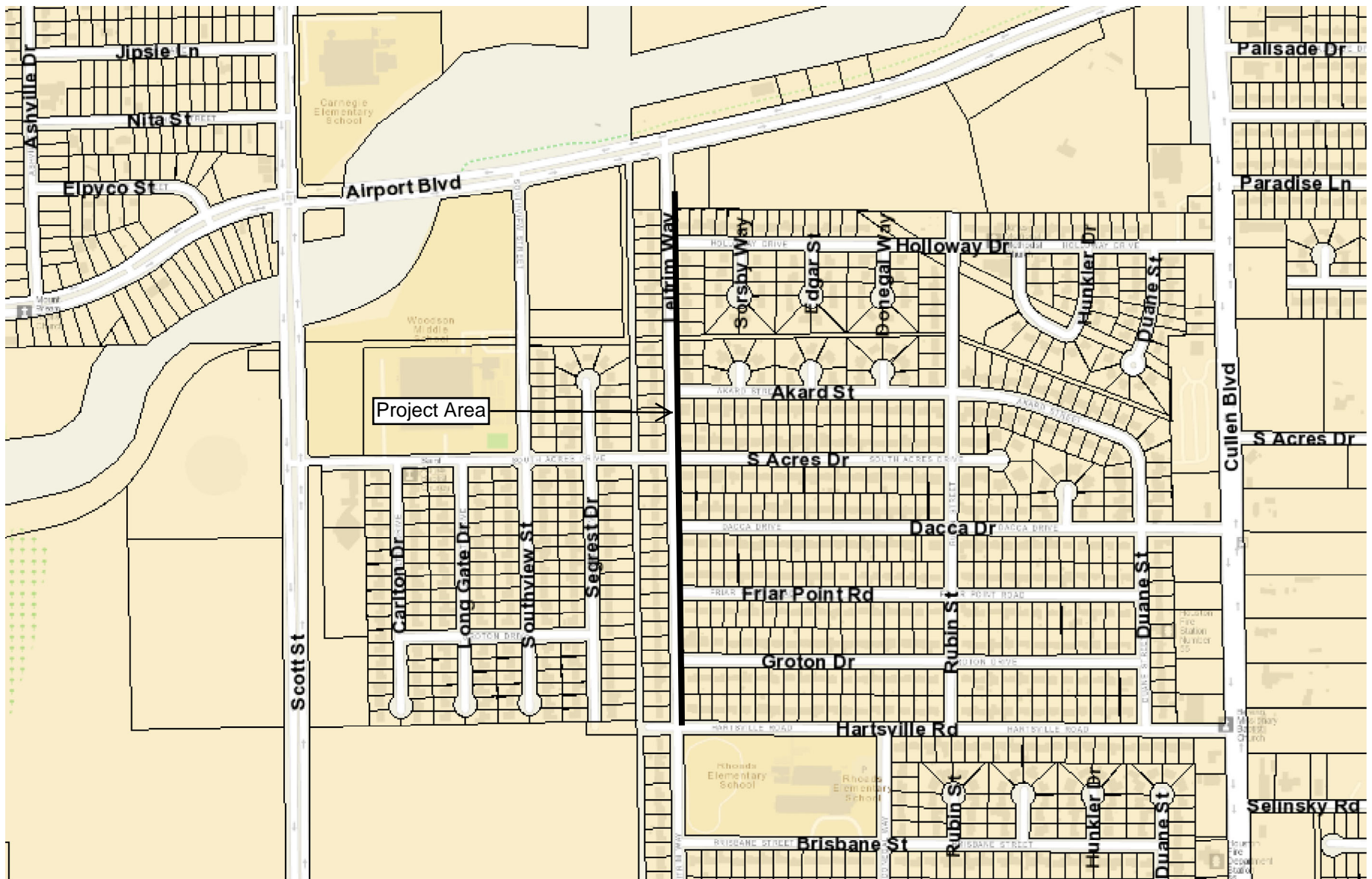


1 inch = 100 feet

CITY OF HOUSTON
Houston Public Works
Safe Sidewalk Program
WBS No. N-320610-0126-4



Location #8: Leirim Way from Airport Blvd. to Hartsville Rd. (Council District D)

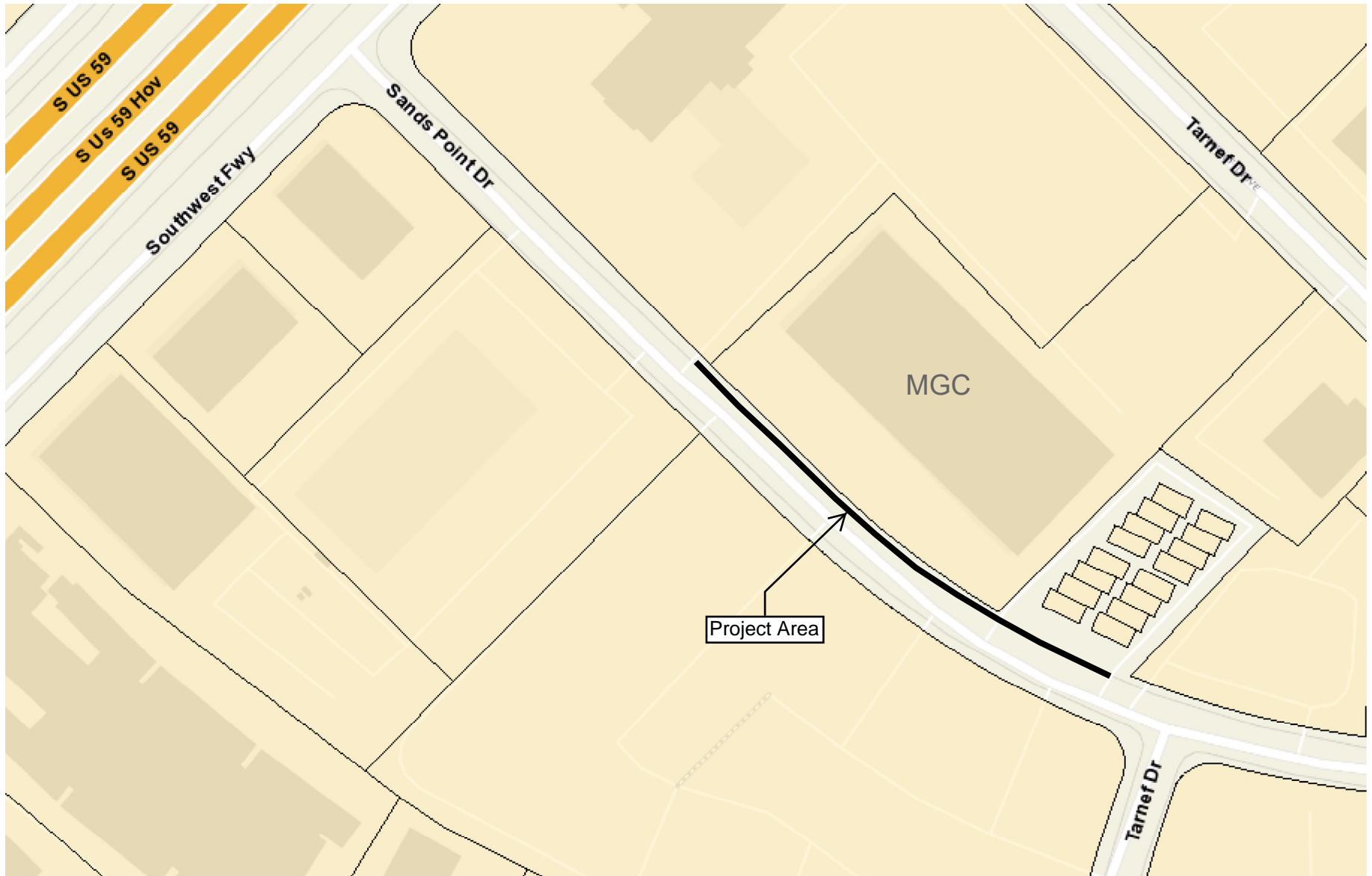


1 inch = 201 feet

CITY OF HOUSTON
Houston Public Works
Safe Sidewalk Program
WBS No. N-320610-0126-4



Location #9: Sands Point Dr. from Tarnef Dr. to the MGC Warehouse



1 inch = 50 feet

CITY OF HOUSTON
Houston Public Works
Safe Sidewalk Program
WBS No. N-320610-0126-4

