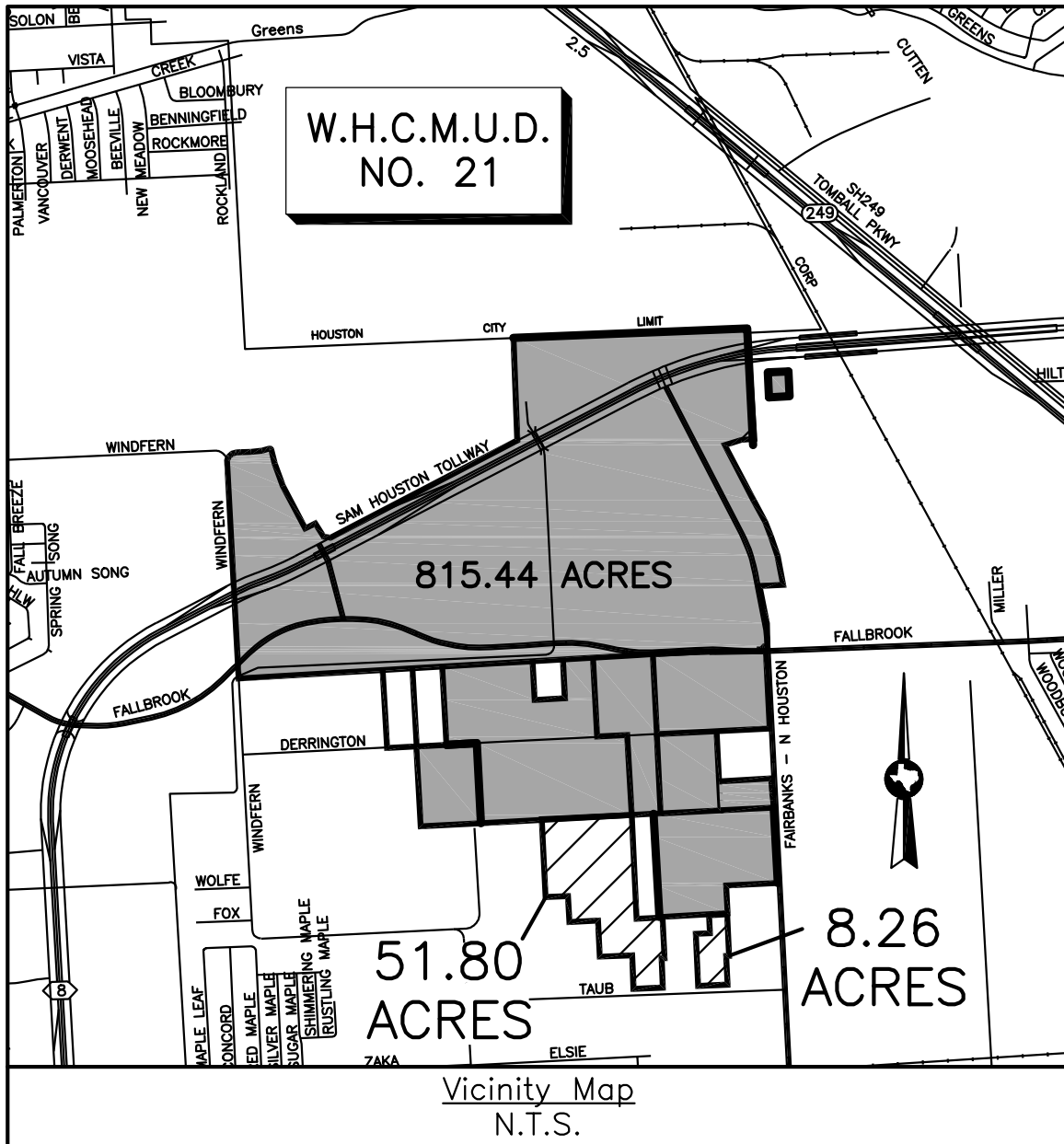
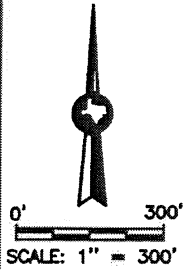


WEST HARRIS COUNTY MUNICIPAL UTILITY DISTRICT NO. 21

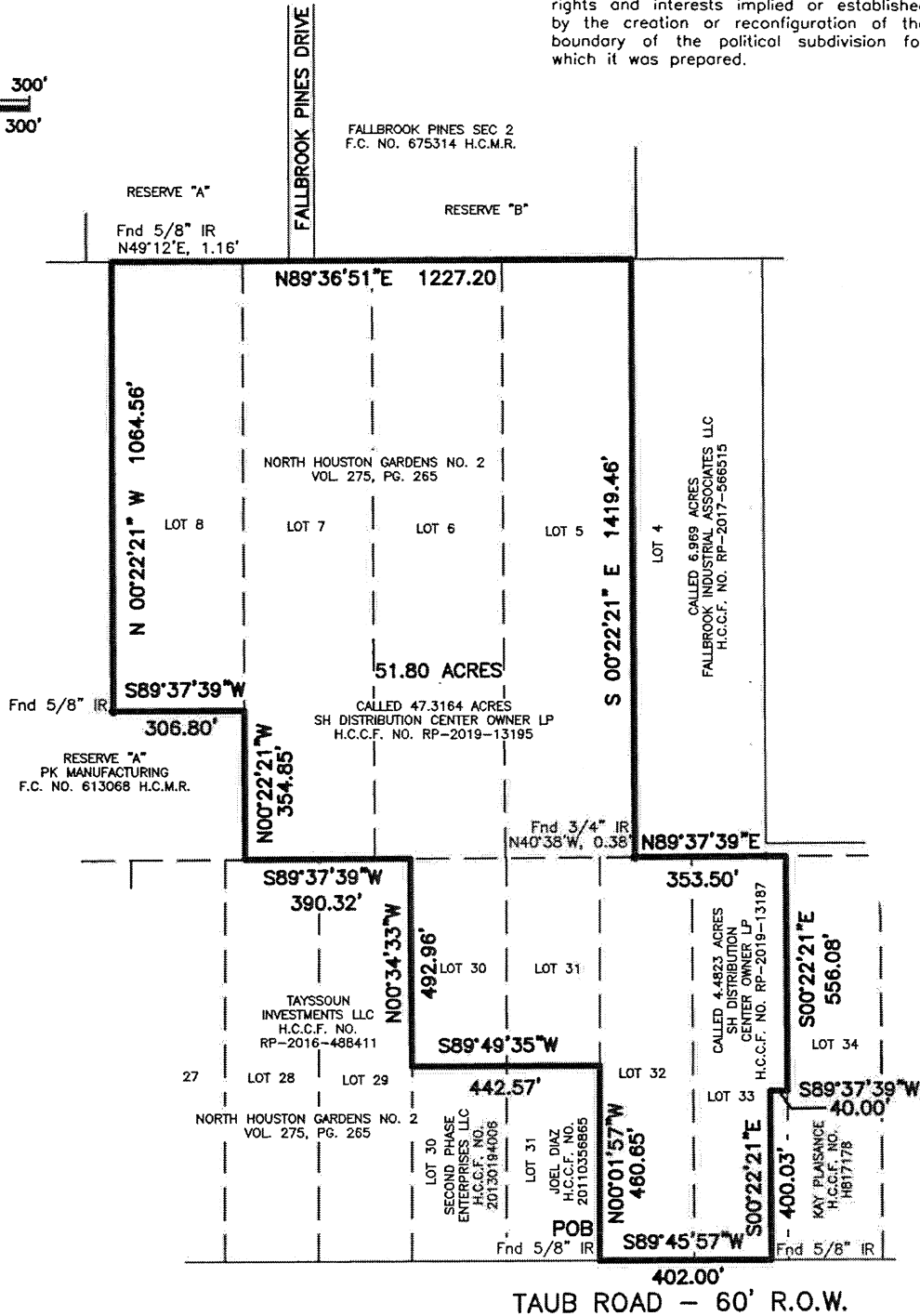
Proposed Addition of 51.80 Acres
and 8.26 Acres of Land
(Key Map Page No. 370 S, T, U, W, X & Y)





This document was prepared under 22 TAC 663.21, does not reflect the results of an on the ground survey, and is not to be used to convey or establish interests in real property except those rights and interests implied or established by the creation or reconfiguration of the boundary of the political subdivision for which it was prepared.

FALLBROOK PINES SEC 2
F.C. NO. 675314 H.C.M.R.



NOTES:
BEARING ORIENTATION IS BASED ON A CALL OF NORTH 89°31'29" EAST ALONG THE NORTH LINE OF A CALLED 20.2219-ACRE TRACT RECORDED UNDER HARRIS COUNTY CLERK'S FILE NO. Z140808.

THIS EXHIBIT DOES NOT SHOW ALL EASEMENTS, BUILDING LINES, AND OTHER ENCUMBRANCES, SHOULD ANY EXIST.

FOR ADDITIONAL INFORMATION ABOUT THESE TRACTS, SEE THE METES AND BOUNDS DESCRIPTIONS PREPARED SEPARATELY.



10555 WEST OFFICE DRIVE
HOUSTON, TEXAS 77042
713.784.4500
WWW.EHRAINCO.COM
TBPE No. F-726
TBPLS No. 10092300

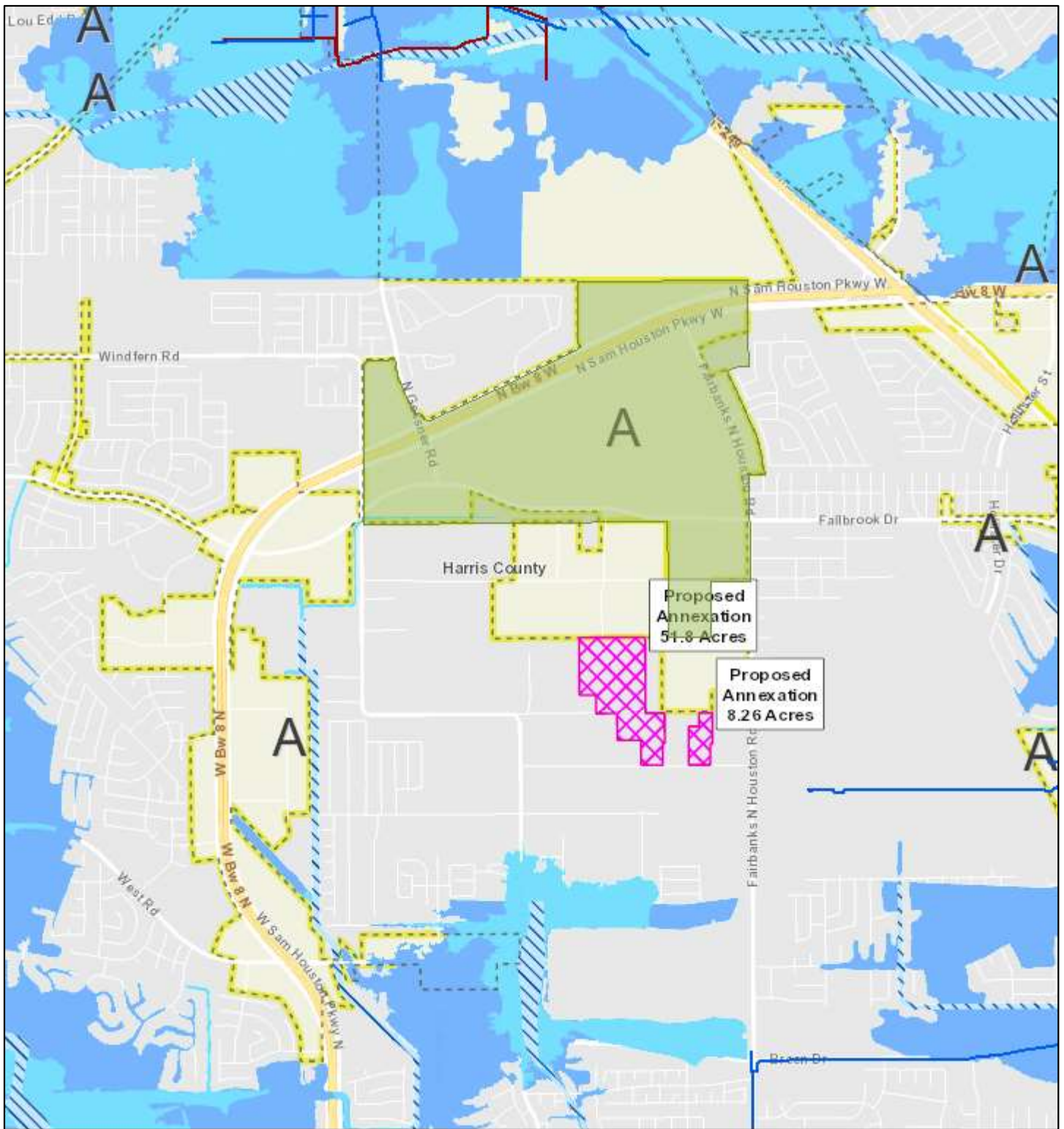
ENGINEERING THE FUTURE
SINCE 1936

EXHIBIT OF A 51.80 ACRE TRACT
IN THE JOHN W. KINEY SURVEY,
A-502,
HARRIS COUNTY, TEXAS

DATE: APRIL 9, 2019	SCALE: 1" = 300'	JOB NO.: 89008-50
------------------------	------------------	----------------------










R:\1989\89008-50\8900850V-EH MUD 51AC Tract 11.dwg

West Harris County MUD No. 21



7/31/2019 8:35:31 AM

1:36,112

- | | | |
|--|------------------------------|---|
|  | Existing Acreage of District | Flood Zone |
|  | COH Water Line |  100 Year Floodplain |
|  | COH Waste Water Line |  500 Year Floodplain |
|  | Proposed Annexation |  Floodway |
|  | Council Districts |  City Limits |

