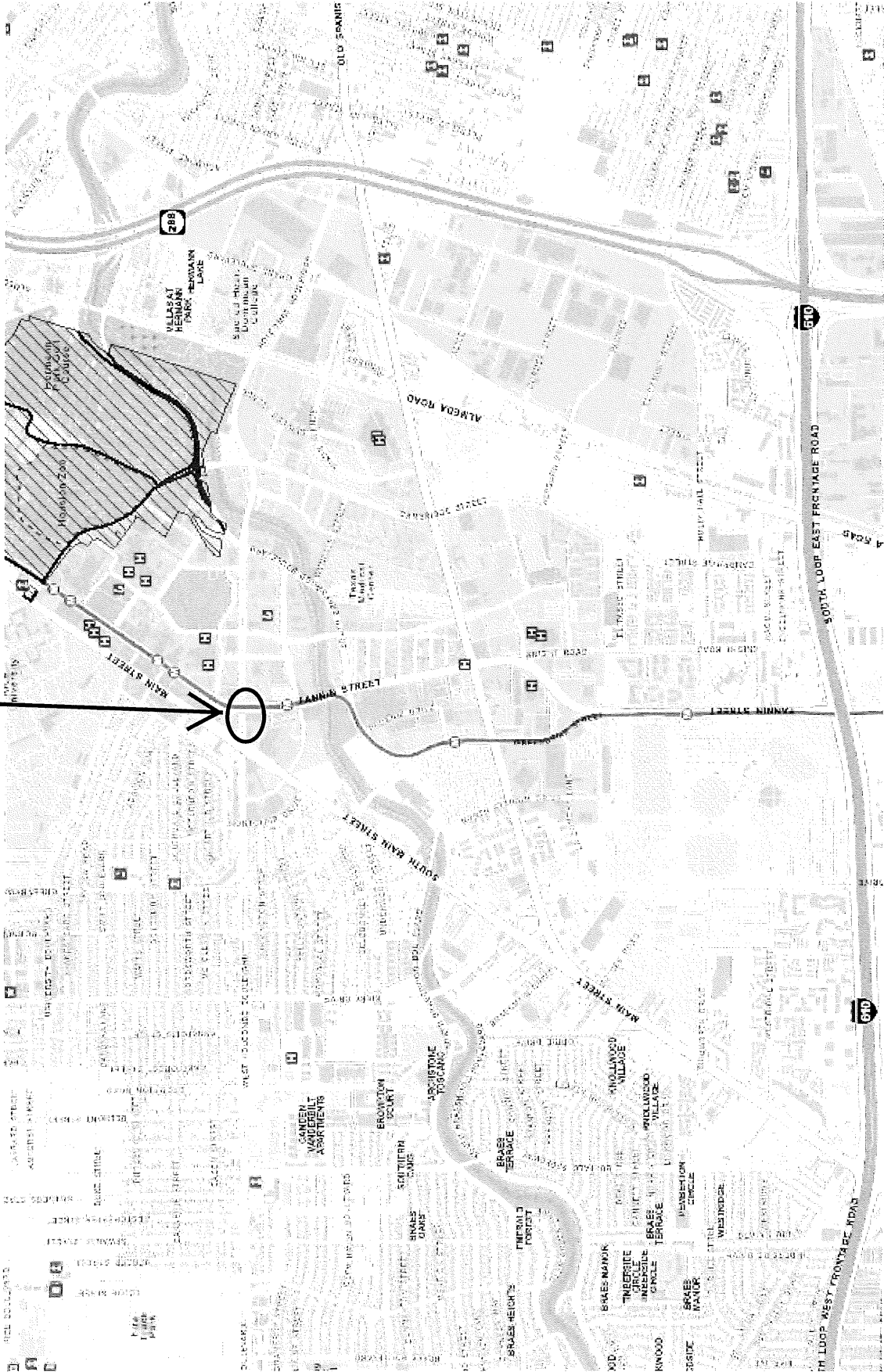
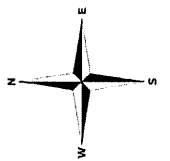


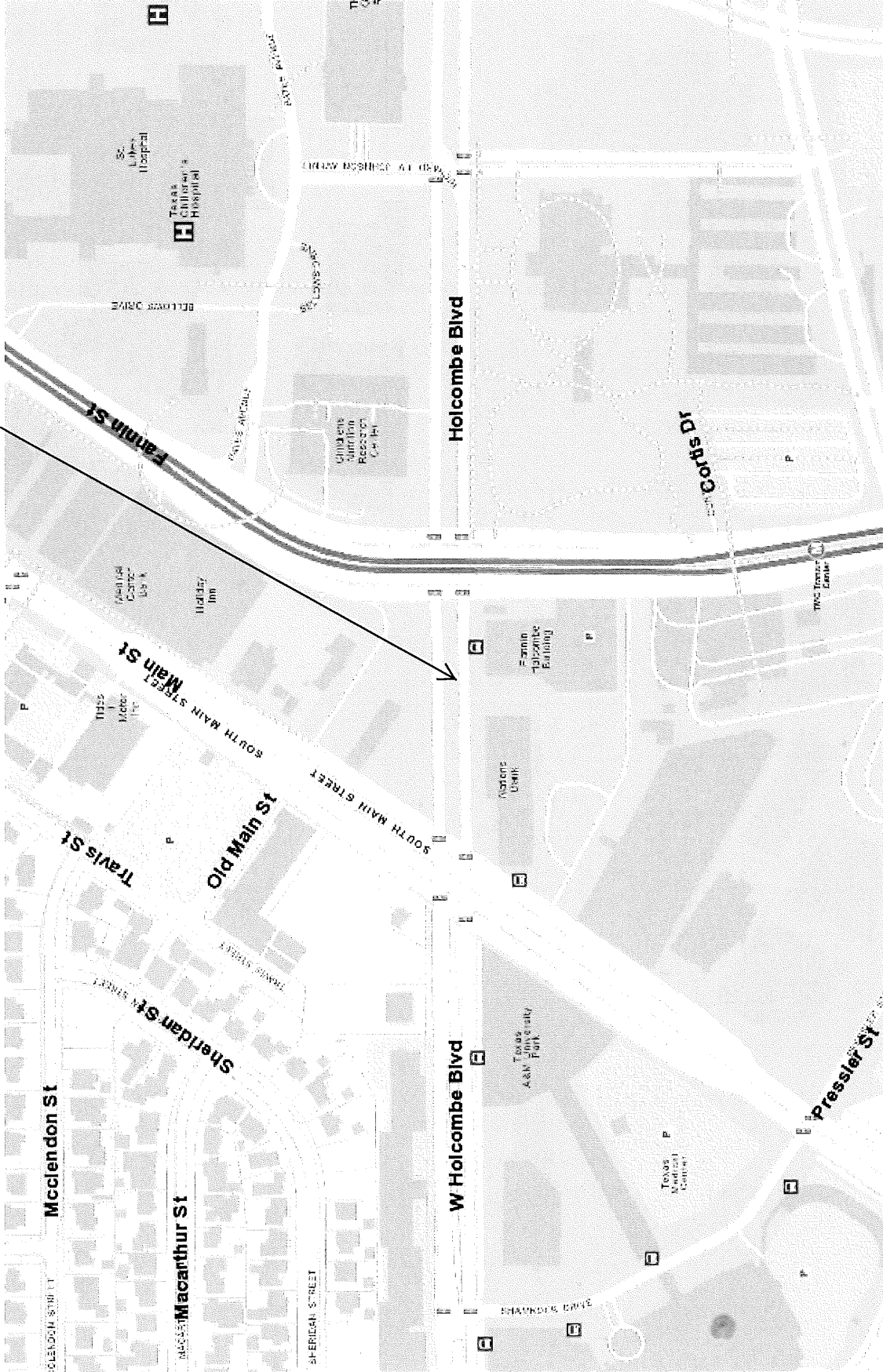
PROJECT VICINITY



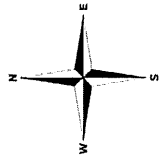
CITY OF HOUSTON
Houston Public Works Vicinity
Map
WBS No. N-310662-047B-4
W. Holcombe at Fannin St.
Council Districts "D" and "K"

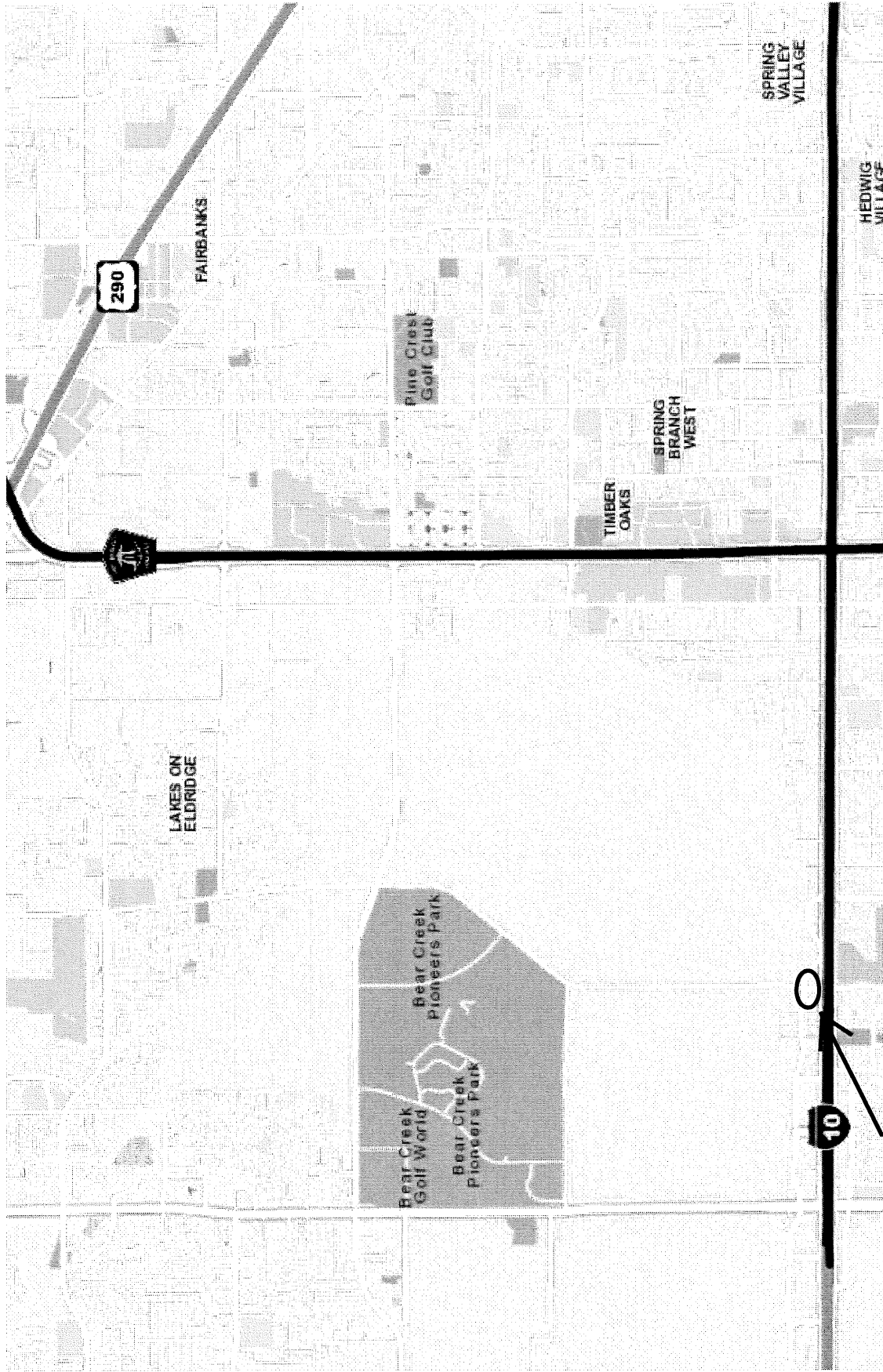


PROJECT LOCATION



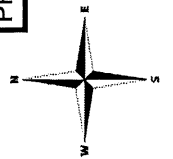
CITY OF HOUSTON
Houston Public Works
Location Map
WBS No. N-310662-047B-4
W. Holcombe Blvd. at Fannin St.
Key Map Grid 532H



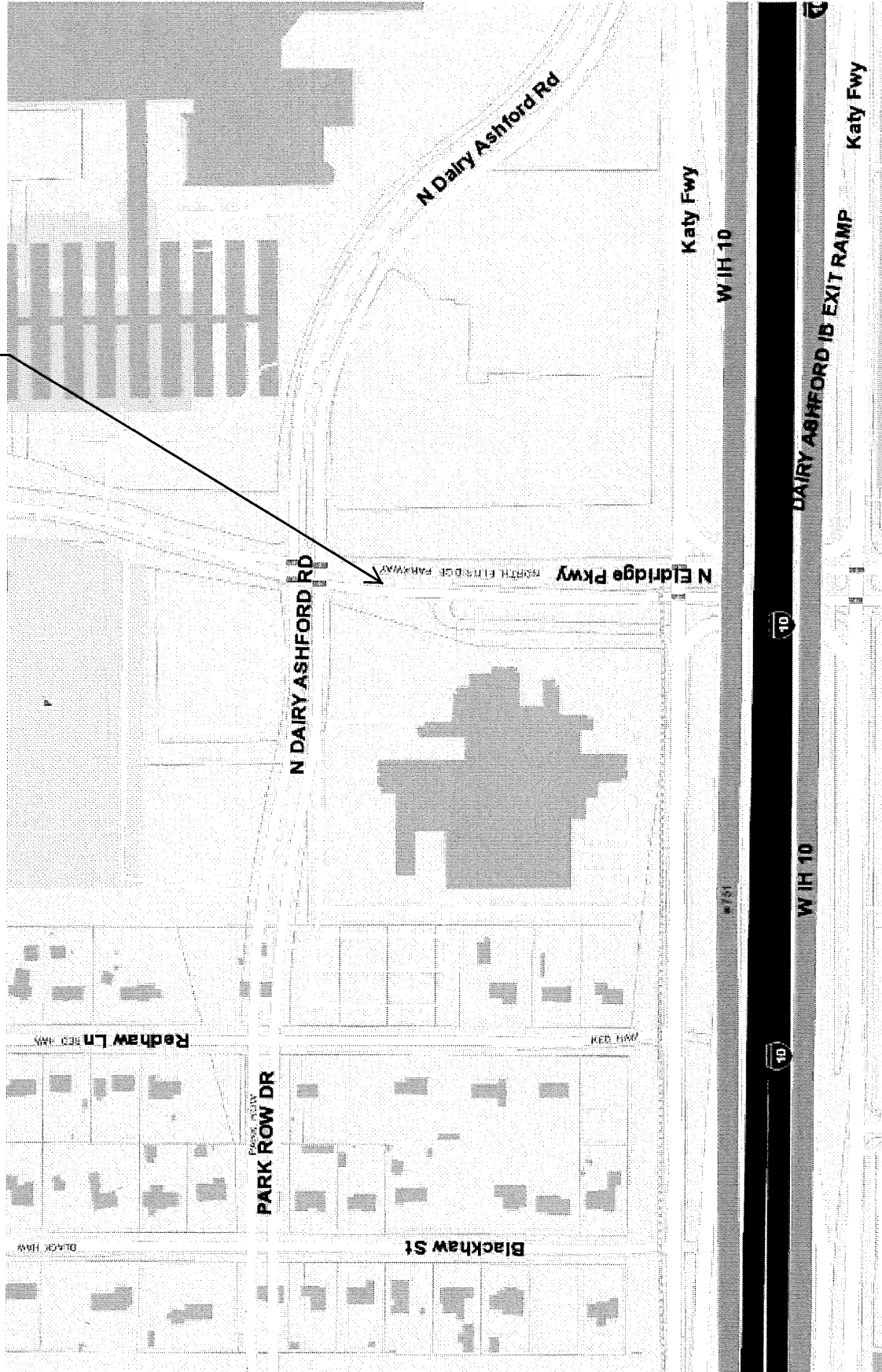


CITY OF HOUSTON
 Houston Public Works
 Vicinity Map
 WBS No. N-310662-047B-4
 N. Dairy Ashford Rd. at N. Eldridge Pkwy.
 Council District "A"

PROJECT VICINITY



PROJECT LOCATION



CITY OF HOUSTON
Houston Public Works
Location Map
WBS No. N-310662-047B-4
N. Dairy Ashford Rd. at N. Eldridge Pkwy.
Key Map Grid 488C

