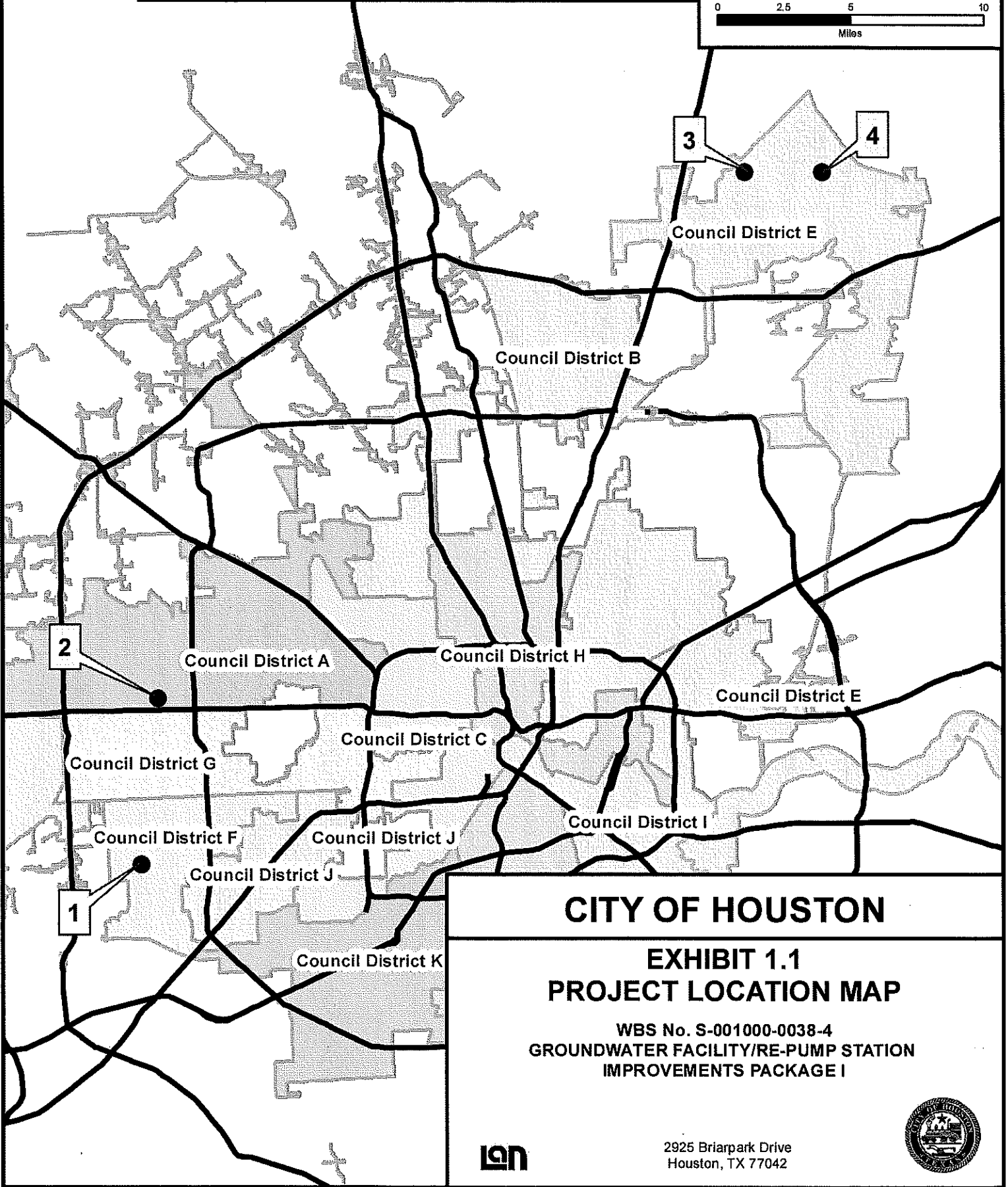
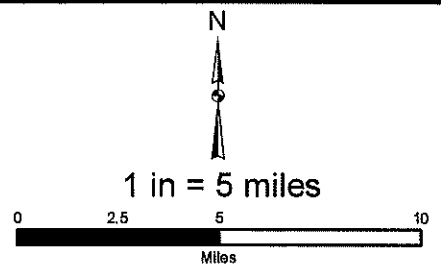


ID	Pump Station	Address	Key Map	Council District
1	Bellaire Braes	12423 Bellaire Blvd	528H	F
2	Katy Addicks	11500 Old Katy Rd	449W	A
3	Kingwood A	2310 Northpark Dr	296V	E
4	Kingwood C	8750 Mills Branch Rd	297Z	E




CITY OF HOUSTON


EXHIBIT 1.1

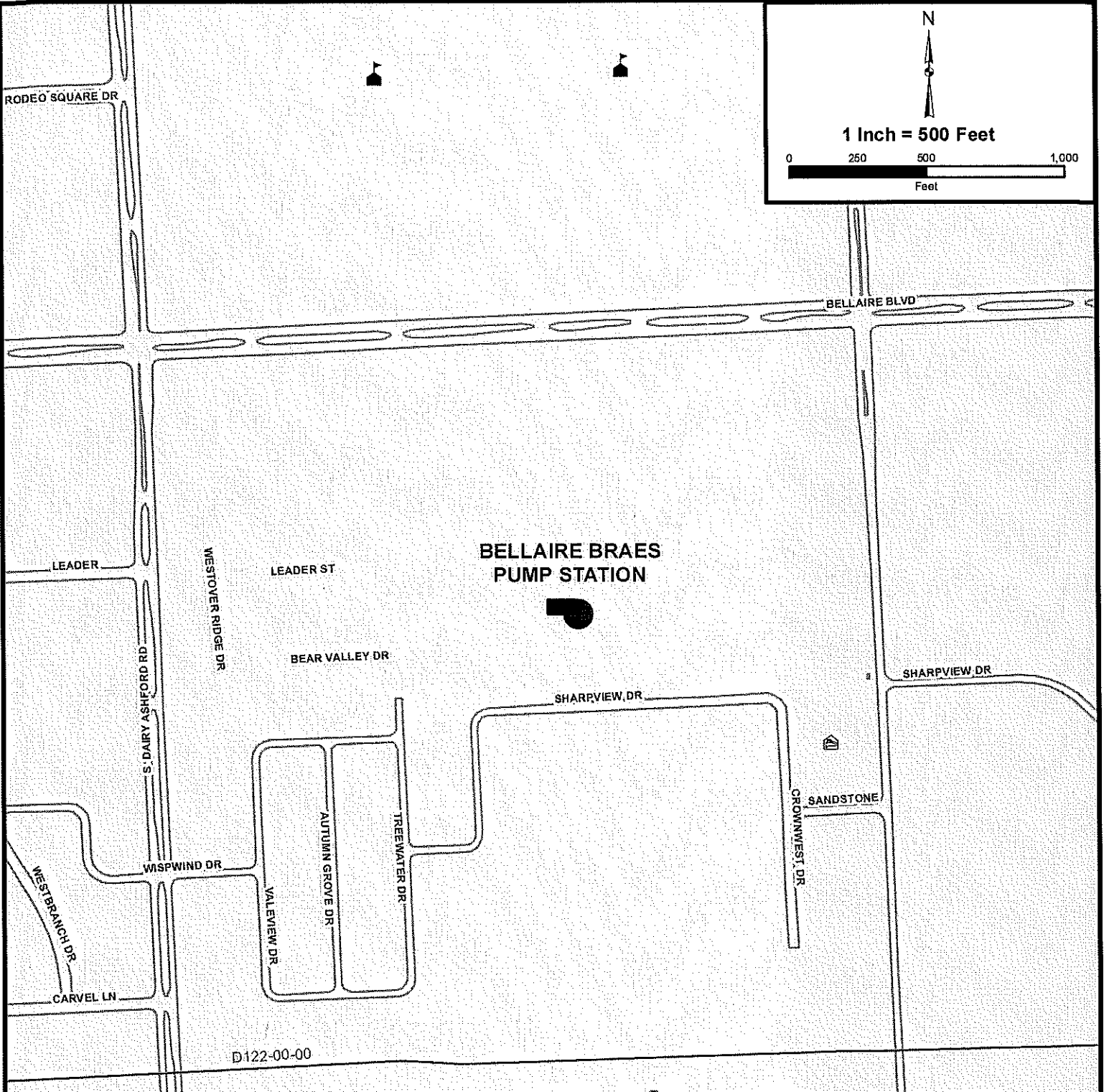
PROJECT LOCATION MAP

WBS No. S-001000-0038-4
**GROUNDWATER FACILITY/RE-PUMP STATION
IMPROVEMENTS PACKAGE I**



2925 Briarpark Drive
Houston, TX 77042





CITY OF HOUSTON

EXHIBIT 1.2 PROJECT LOCATION MAP

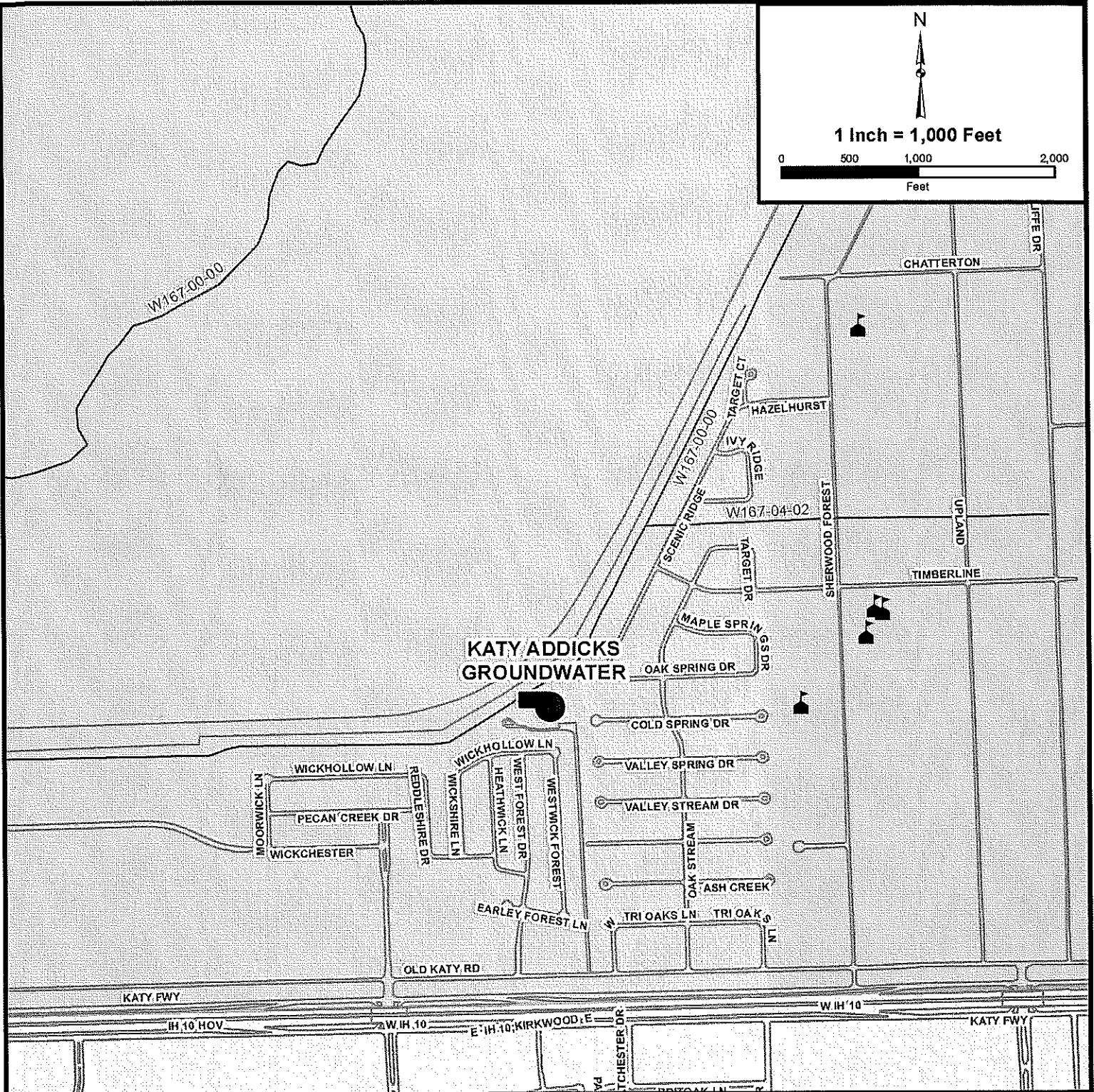
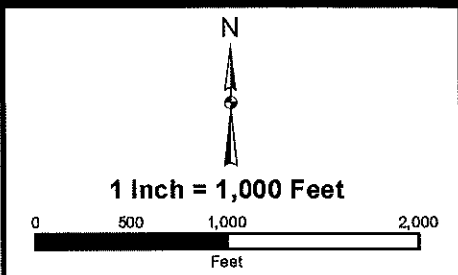
WBS No. S-001000-0038-4
BELLAIRE BRAES PUMP STATION
 (12423 BELLAIRE BOULEVARD)

KEY MAP GRID(S): 528H
 COUNCIL DISTRICT(S): F

- School Police Station Fire Station
- Hospital Council District F

2925 Briarpark Drive
 Houston, TX 77042





CITY OF HOUSTON

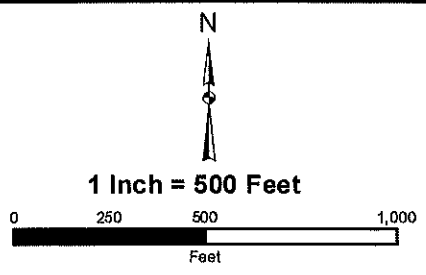
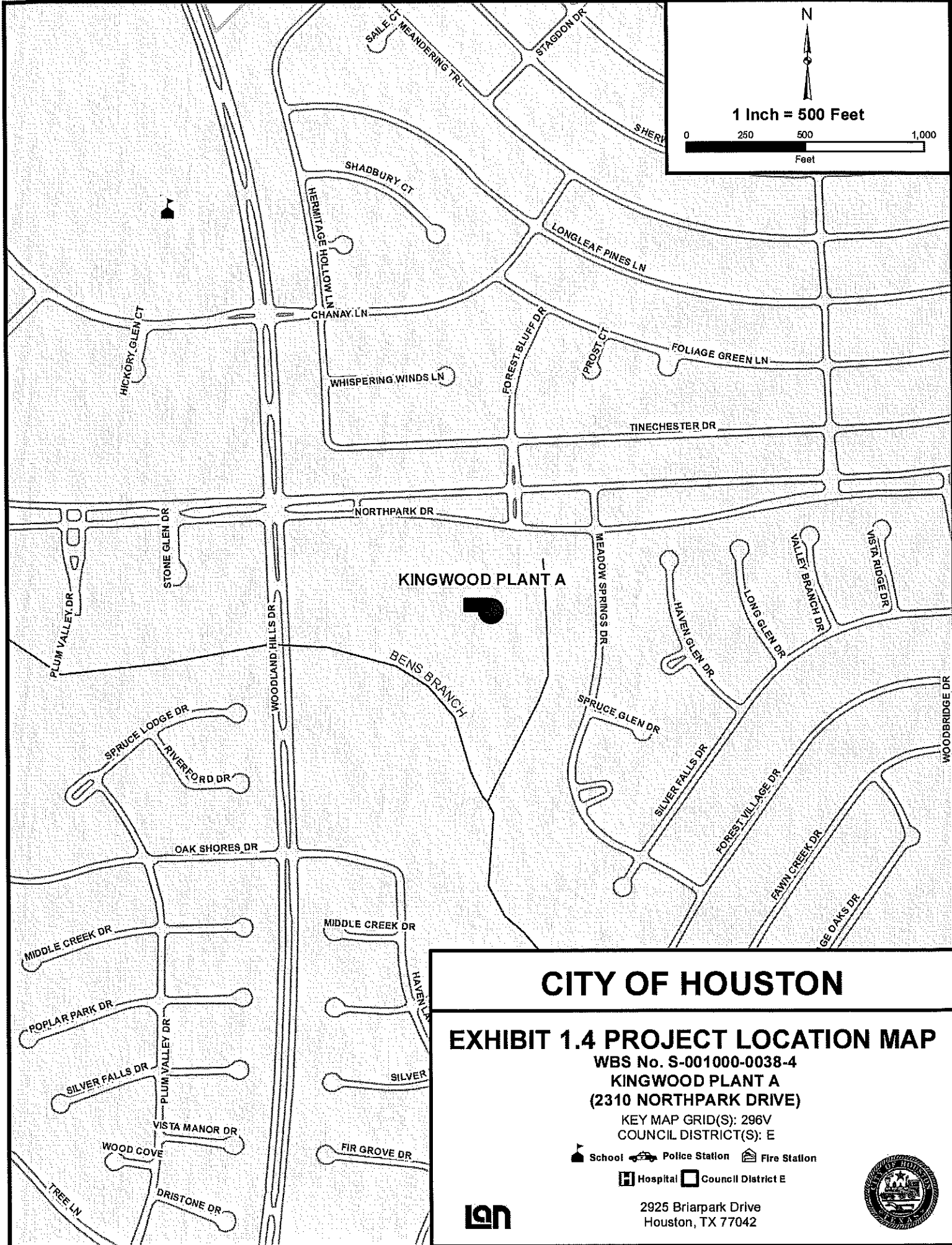
EXHIBIT 1.3 PROJECT LOCATION MAP

WBS No. S-001000-0038-4
KATY ADDICKS GROUNDWATER
 (11500 OLD KATY ROAD)

KEY MAP GRID(S): 449W & X
 COUNCIL DISTRICT(S): A

School
 Police Station
 Fire Station
 Hospital
 Council District A
 Council District G

2925 Briarpark Drive
 Houston, TX 77042



KINGWOOD PLANT A



CITY OF HOUSTON

EXHIBIT 1.4 PROJECT LOCATION MAP

WBS No. S-001000-0038-4
KINGWOOD PLANT A
(2310 NORTH PARK DRIVE)

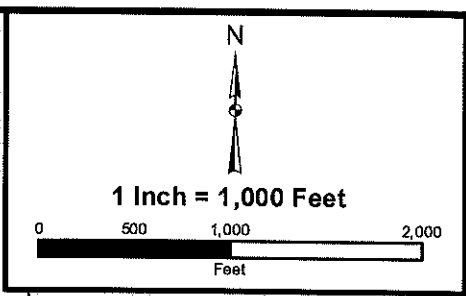
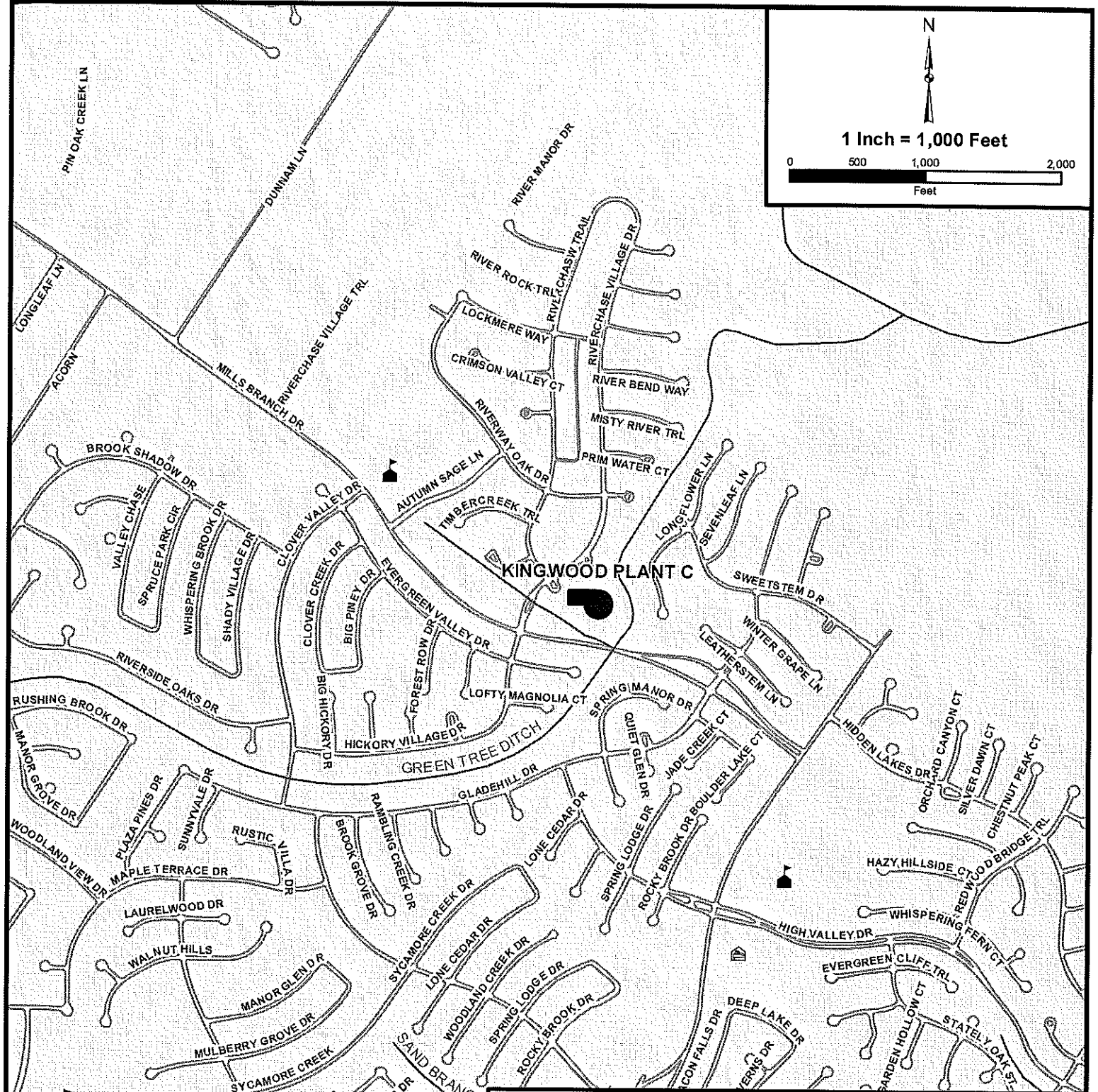
KEY MAP GRID(S): 296V
 COUNCIL DISTRICT(S): E

- School Police Station Fire Station
- Hospital Council District E



2925 Briarpark Drive
 Houston, TX 77042





CITY OF HOUSTON

EXHIBIT 1.5 PROJECT LOCATION MAP

WBS No. S-001000-0038-4
KINGWOOD PLANT C
 (8750 MILLS BRANCH ROAD)
 KEY MAP GRID(S): 297V & Z
 COUNCIL DISTRICT(S): E

- School
- Police Station
- Fire Station
- Hospital
- Council District E



2925 Briarpark Drive
 Houston, TX 77042

