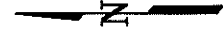
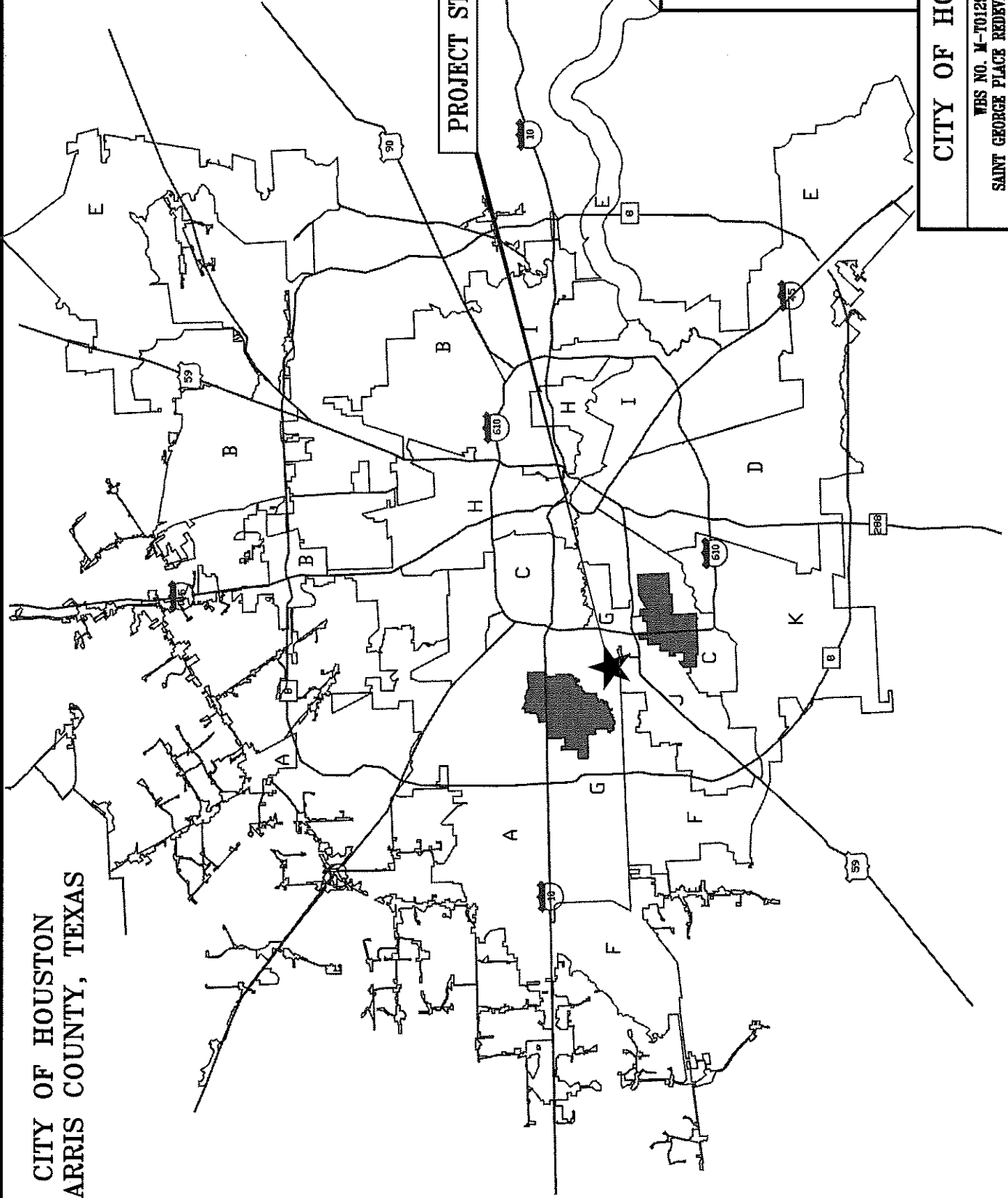


CITY OF HOUSTON
HARRIS COUNTY, TEXAS

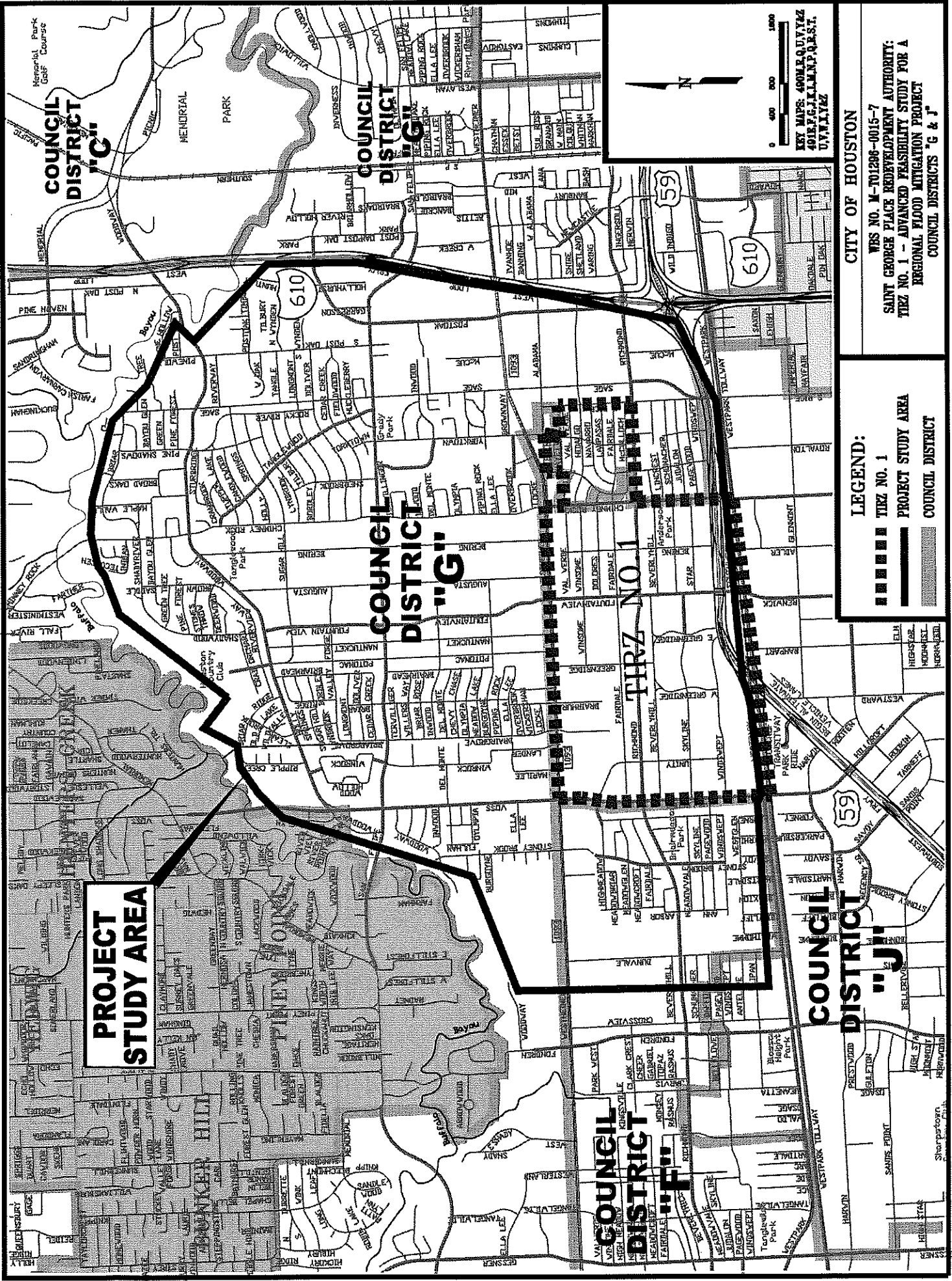
PROJECT STUDY AREA



0 7500 15000 30000
 MET MAPS: 490MLQUVY7E2
 491PFCJLLMNPQJST,
 U.V.V.V.Y.Y.E.Z

CITY OF HOUSTON

WBS NO. M-701296-0015-7
 SAINT GEORGE PLACE REDEVELOPMENT AUTHORITY:
 TRZ NO. 1 - ADVANCED FEASIBILITY STUDY FOR A
 REGIONAL FLOOD MITIGATION PROJECT
 COUNCIL DISTRICTS "G & J"



PROJECT STUDY AREA

LEGEND:
 ■■■■■ TIRZ NO. 1
 ——— PROJECT STUDY AREA
 ■■■■■ COUNCIL DISTRICT

0 400 800 1600
 KEY MAPS: 400M.R.Q.U.V.Y.Z
 401R.F.A.L.L.M.M.P.P.A.S.T.
 U.V.W.X.Y.Z

CITY OF HOUSTON
 WBS NO. M-TU1296-0015-7
 SAINT GEORGE PLACE REDEVELOPMENT AUTHORITY:
 TIRZ NO. 1 - ADVANCED FEASIBILITY STUDY FOR A
 REGIONAL FLOOD MITIGATION PROJECT
 COUNCIL DISTRICTS 'G & J'