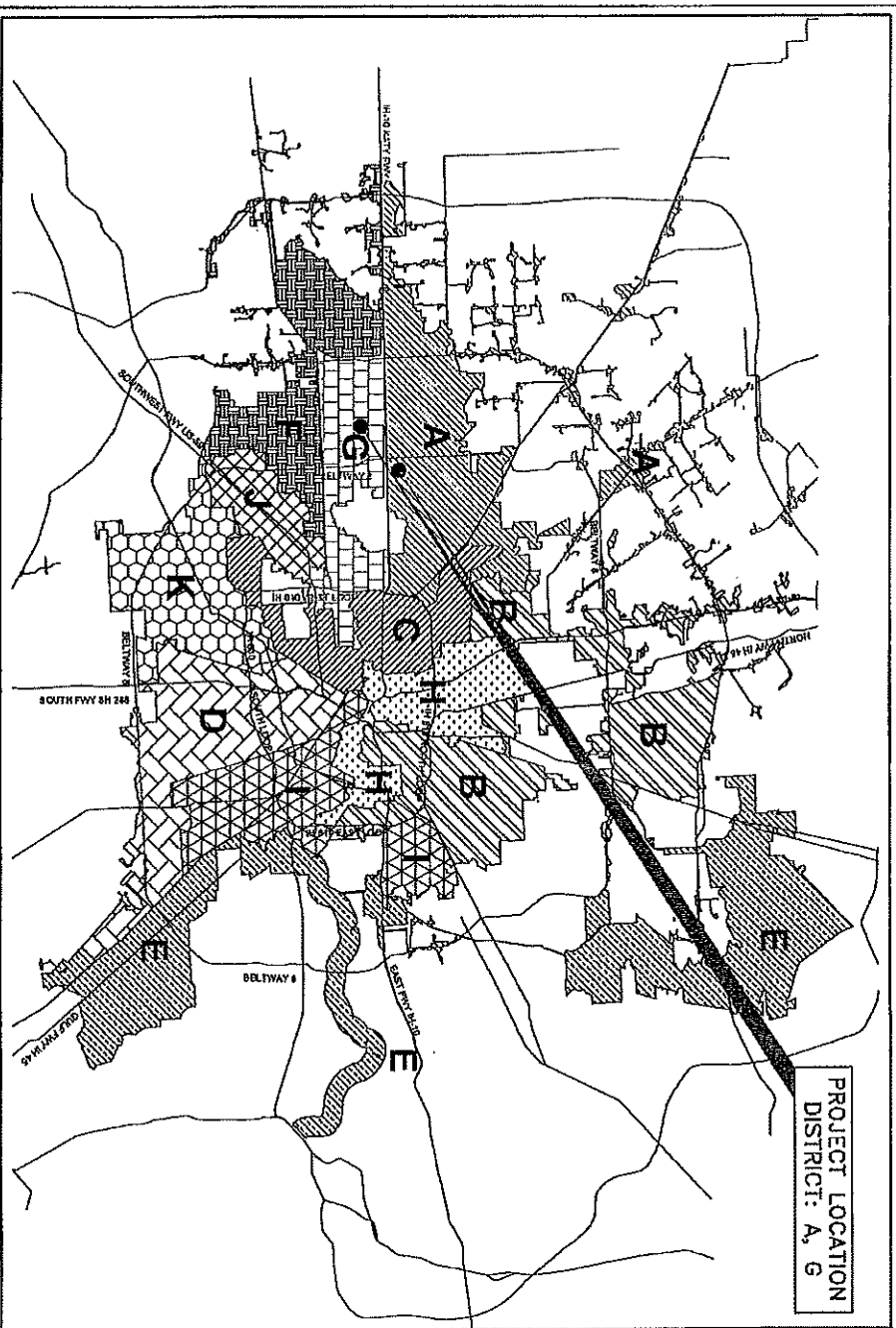



WATER MAIN REPLACEMENT IN MEMORIAL WOODS AREA
 WBS NO. S-000035-0204-4
 DEPARTMENT OF PUBLIC WORKS AND ENGINEERING
 ENGINEERING AND CONSTRUCTION DIVISION



PROJECT LOCATION
 DISTRICT: A, G




KEY MAP # 449 Z, 450 W, X, Y, Z
 489 N, 490 A, E, F

COUNCIL DISTRICTS: A
 COUNCIL MEMBER:
 BRENDA STARDIG

COUNCIL DISTRICT: G
 COUNCIL MEMBER:
 GREG TRAVIS

COUNCIL DISTRICT MAP

SCALE: NTS DATE: 03/29/17

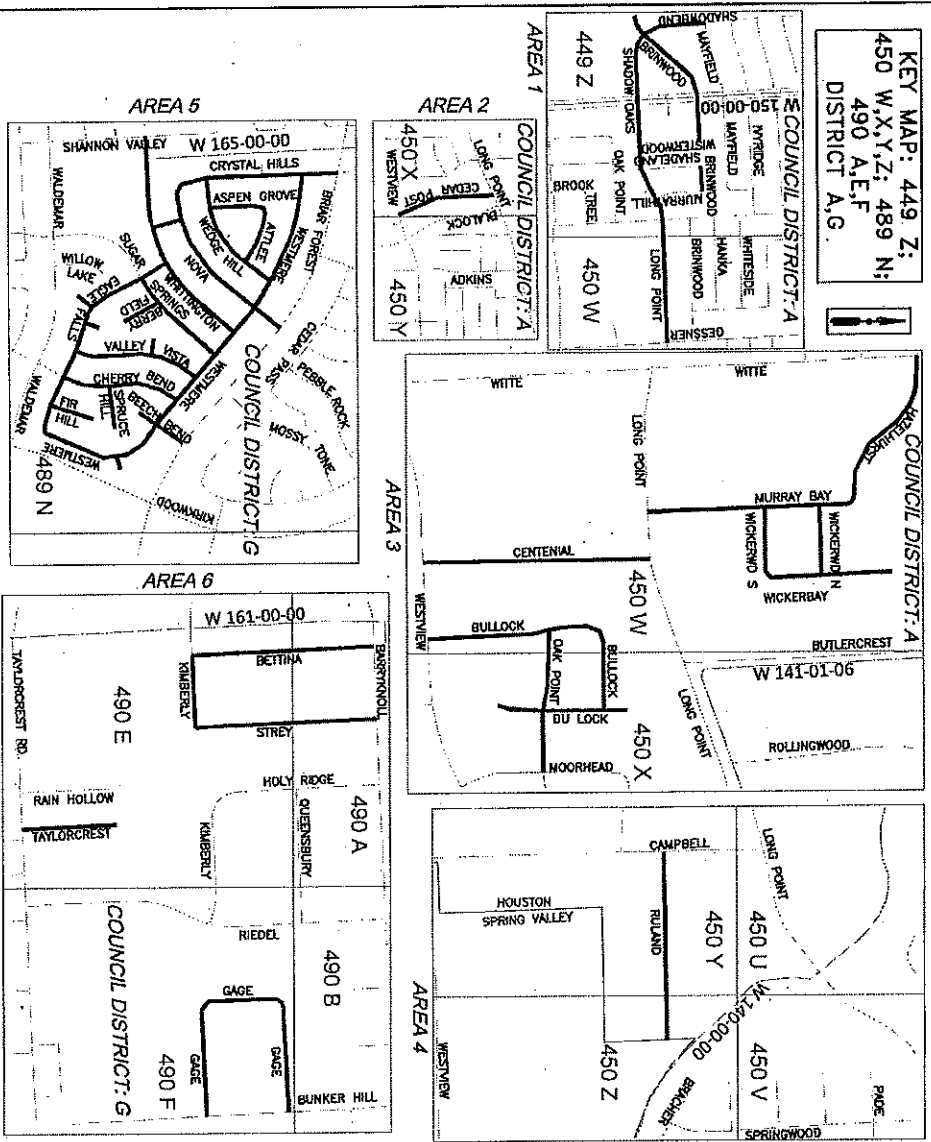


CITY OF HOUSTON
 DEPARTMENT OF PUBLIC WORKS AND ENGINEERING
 WATER MAIN REPLACEMENT
 IN MEMORIAL WOODS AREA
 WBS NO. S-000035-0204-4




3143 YELLOWSTONE BLVD
 HOUSTON, TX 77054
 TEL: (713) 747-2888 FAX: (713) 746-5748
 Texas Board of Professional Engineers
 Firm Registration No. 4575

KEY MAP: 449 Z;
 450 W, X, Y, Z; 489 N;
 490 A, E, F
 DISTRICT A, G



STREET NAME	FROM	TO	OLD SIZE	NEW SIZE	LENGTH (FEET)	COUNCIL DISTRICT	KEY MAP
MURRAY BAY	HAZELHURST	LONG POINT	8	8	982	A	450 W
WICKERWOOD N	MURRAY BAY	WICKERWOOD S	8	8	945	A	450 W
WICKERWOOD S	MURRAY BAY	WICKERWOOD S	6	6	360	A	450 W
WICKERBAY	WICKERWOOD S	END (NORTH)	6	8	929	A	450 W
HAZELHURST	WHITE	MURRAY BAY	8	8	875	A	450 W
GEDAR POST	LONG POINT	WESTVIEW	8	12	1,227	A	450 X
BRINWOOD	SHADELAND	MURRAY HILL	6	8	382	A	449 Z
BRINWOOD	WESTERWOOD	SPRINGWOOD	10	12	2,207	A	449 Z
SHADELAND	BRINWOOD	BRINWOOD	2.5, 8	12	4,025	A	449 Z
SHADELAND	BRINWOOD	MANFIELD	6	8	675	A	449 Z
BETHINA	BARBYNOIL	KIMBERLEY	8	8	1,005	G	490 A, E
STRY	BARBYNOIL	KIMBERLEY	6	8	1,018	G	490 A, E
KIMBERLEY	BETHINA	STRY	6	8	509	G	490 E
TAYLORCREST	TAYLORCREST RD	END (NORTH)	4	6	487	G	490 E
GAGE	BUNKER HILL	WESTVIEW	8	8	1,654	G	490 F
RULAND	CAMPBELL	DU LOCK	8	8	1,331	A	450 Y, Z
BULLOCK	DU LOCK	DU LOCK	2, 8	8	1,234	A	450 W, X
DU LOCK	END (NORTH)	END (SOUTH)	2, 8	8	1,082	A	450 X
OAK POINT	BULLOCK	MOORHEAD	8	8	600	A	450 W, X
CENTINIAL	LONG POINT	MOORHEAD	8	8	1,055	A	450 W
WESTMERE	CRYSTAL HILLS	EAGLE FALLS	8	8	4,289	G	489 N
WEDDEHILL	CRYSTAL HILLS	WEDDEHILL	6	8	1,487	G	489 N
ATTLEE	ASPEN GROVE	WEDDEHILL	6	8	552	G	489 N
ASPEN GROVE	ATTLEE	WEDDEHILL	6	8	559	G	489 N
NOVA	CRYSTAL HILLS	BRAN FOREST	12	12	1,795	G	489 N
EAGLE FALLS	WHITTINGTON	WESTMERE	12, 5	12, 8	2,009	G	489 N
SUGAR SPRINGS	EAGLE FALLS	WESTMERE	8	8	1,112	G	489 N
VALLEY VISTA	EAGLE FALLS	WESTMERE	6	8	1,308	G	489 N
CHERRY BEND	EAGLE FALLS	WESTMERE	8	8	1,220	G	489 N
FIRHILL	EAGLE FALLS	EAGLE FALLS	6	8	1,055	G	489 N
BERRIERFIELD	SUGAR SPRINGS	END (SOUTH)	6	8	820	G	489 N
SPRUCE HILL	CHERRY BEND	END (EAST)	6	8	932	G	489 N
WESTMERE CT	WESTMERE	END (EAST)	6	8	296	G	489 N
TRIPLE OAK CT	EAGLE FALLS	END (SOUTH)	6	8	526	G	489 N
VALLEY VISTA CT	END (WEST)	VALLEY VISTA	6	8	399	G	489 N
EAGLE FALLS CT	EAGLE FALLS	END (NORTH)	6	8	398	G	489 N
BECH BEND	BRIAR FOREST	END (SOUTH)	12, 4	12, 8	724	G	489 N
CRYSTAL HILLS	BRIAR FOREST	NOVA	12	12	1,589	G	489 N
ASPEN GROVE	NOVA	WHITTINGTON	8	12	355	G	489 N
WHITTINGTON	WESTMERE	SPRINGWOOD VALLEY	5, 12	8, 12	2,418	G	489 N
TOTAL					48,224		



COUNCIL DISTRICT: A
 COUNCIL MEMBER:
 BRENDA STARDIG
 COUNCIL DISTRICT: G
 COUNCIL MEMBER:
 GREG TRAVIS

DEPARTMENT OF PUBLIC WORKS AND ENGINEERING

CITY OF HOUSTON

WATER MAIN REPLACEMENT
 IN MEMORIAL WOODS AREA
 WBS NO. S-000035-0204-4

LEGEND:

- STREET WITH PROPOSED WATER LINE REPLACEMENT
- VICINITY STREETS
- COUNCIL DISTRICT
- HCCFD
- DITCH

PROJECT LOCATION MAP

SCALE: NTS DATE: 03/29/17

ISANI CONSULTANTS
 3143 YELLOWSTONE BLVD
 HOUSTON, TX 77054
 TEL (713) 747-2588 FAX (713) 748-3748
 Texas Board of Professional Engineers
 Firm Registration No. 4573