











-  UNIVERSITY PLACE (SN#28)
-  Existing Areas
-  Proposed Areas
-  Local Street
-  Major Road
-  Freeway
-  Tollway
-  Proposed Road
-  Water Line

Residential Parking Permit Areas
Application: 032819-28-323
6300 MONTCLAIR ST (77030)

Source: COGIS Database
 Date: July 2019
 Reference: Pj20735_montclair



PLANNING & DEVELOPMENT DEPARTMENT

This map is made available for reference purposes only and should not be substituted for a survey product. The City of Houston will not accept liability of any kind in conjunction with its use.