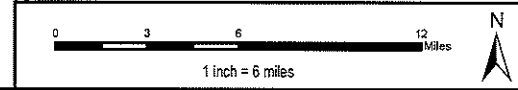
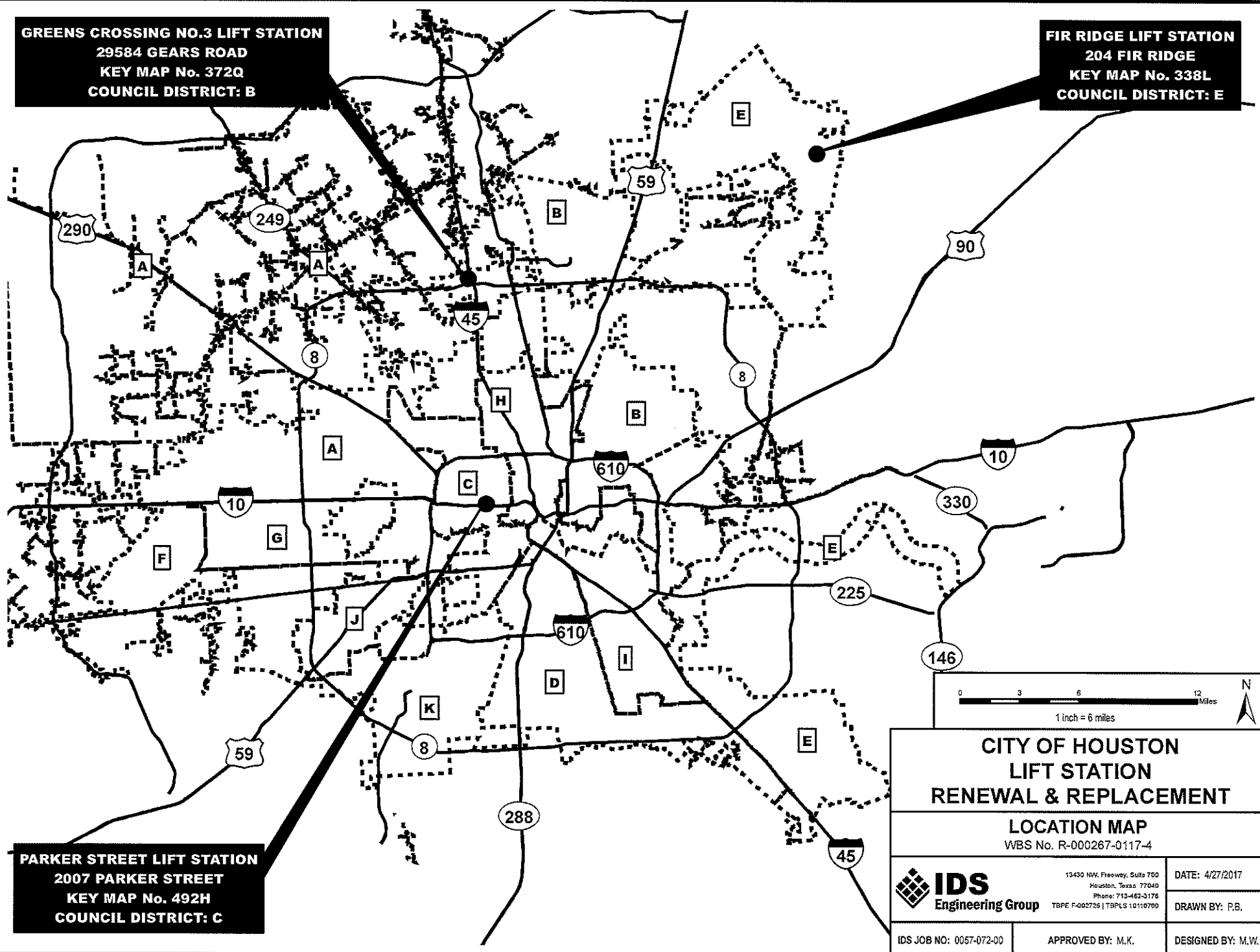


IDS Engineering Group \\HOU\GIS\B1\Projects\00000057-072-00_LS_VicLocMaps\Combined_LocationMap_8.5x11.mxd Plotted: 4/27/2017 at 10:25:27 AM by pbornd

GREENS CROSSING NO.3 LIFT STATION
29584 GEARS ROAD
KEY MAP No. 372Q
COUNCIL DISTRICT: B


FIR RIDGE LIFT STATION
204 FIR RIDGE
KEY MAP No. 338L
COUNCIL DISTRICT: E

PARKER STREET LIFT STATION
2007 PARKER STREET
KEY MAP No. 492H
COUNCIL DISTRICT: C

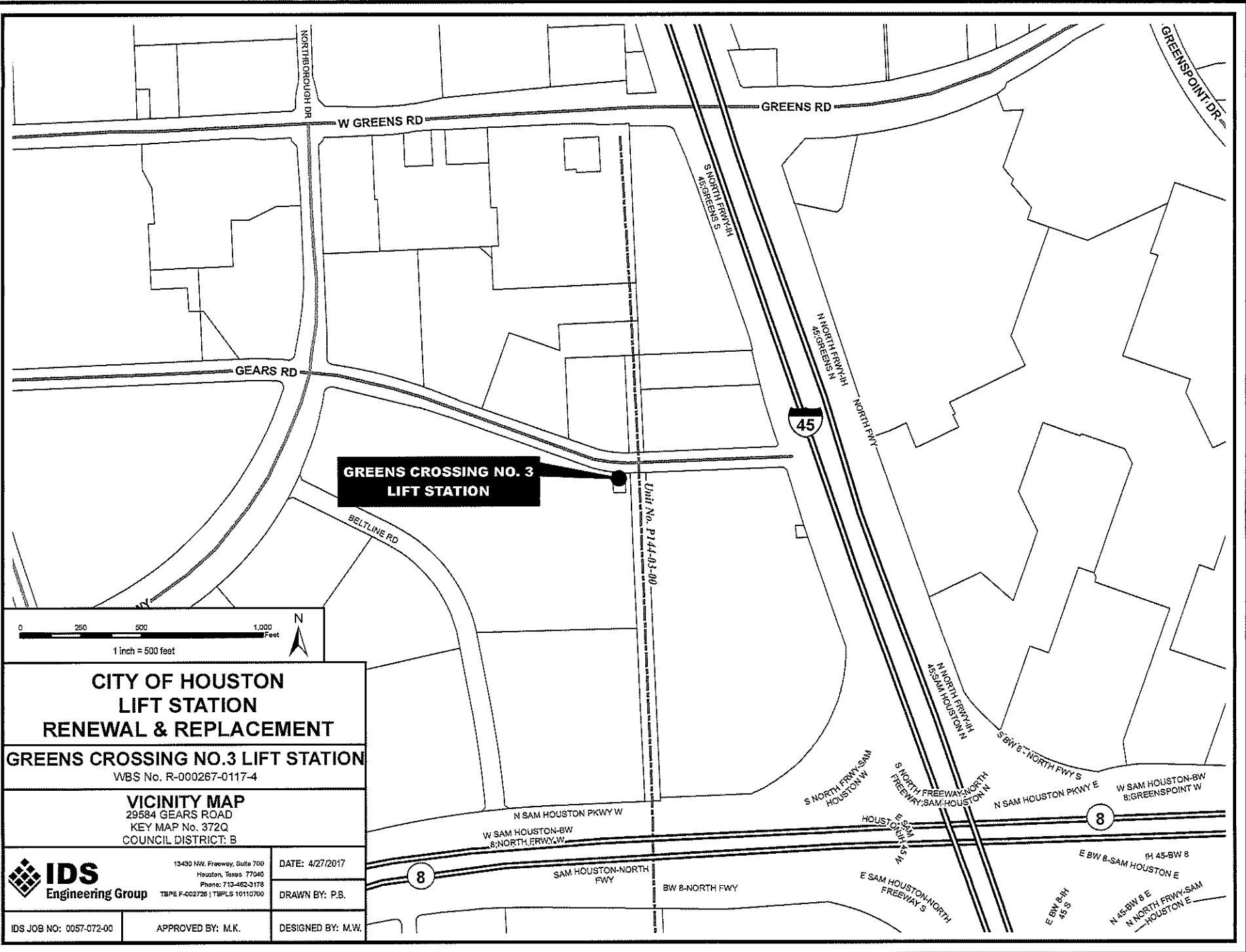


CITY OF HOUSTON
LIFT STATION
RENEWAL & REPLACEMENT


LOCATION MAP
WBS No. R-000267-0117-4

 IDS Engineering Group	13430 NW Freeway, Suite 750 Houston, Texas 77040 Phone: 713-462-3176 TSPE F-002726 TSP/LS 10119700	DATE: 4/27/2017
		DRAWN BY: P.B.

IDS JOB NO: 0057-072-00	APPROVED BY: M.K.	DESIGNED BY: M.W.
-------------------------	-------------------	-------------------



**GREENS CROSSING NO. 3
LIFT STATION**



**CITY OF HOUSTON
LIFT STATION
RENEWAL & REPLACEMENT**

GREENS CROSSING NO.3 LIFT STATION
WBS No. R-000267-0117-4

VICINITY MAP
29584 GEARS ROAD
KEY MAP No. 372Q
COUNCIL DISTRICT: B



	13430 NW Freeway, Suite 700 Houston, Texas 77040 Phone: 713-462-3178 TBP# F-002726 TBRLS 10110700	DATE: 4/27/2017 DRAWN BY: P.S. DESIGNED BY: M.W.
	IDS JOB NO: 0057-072-00	APPROVED BY: M.K.

IDS Engineering Group W:\DUG\GIS\BIP\projects\000000057-072-00_L5_VicLoc\Maps\Parker Street\ParkerStreet_VicinityMap_8.5x11.mxd Plotted: 4/27/2017 at 10:15:53 AM by pbond



**PARKER STREET
LIFT STATION**

WHITE OAK BAYOU
Unit No. E100-00-00



**CITY OF HOUSTON
LIFT STATION
RENEWAL & REPLACEMENT**

PARKER STREET LIFT STATION

WBS No. R-000267-0117-4

VICINITY MAP

2007 PARKER STREET
KEY MAP No. 492 H
COUNCIL DISTRICT: C



13430 NW Freeway, Suite 700
Houston, Texas 77040
Phone: 713-462-3178
TBP# F-002726 | TPL# 10110700

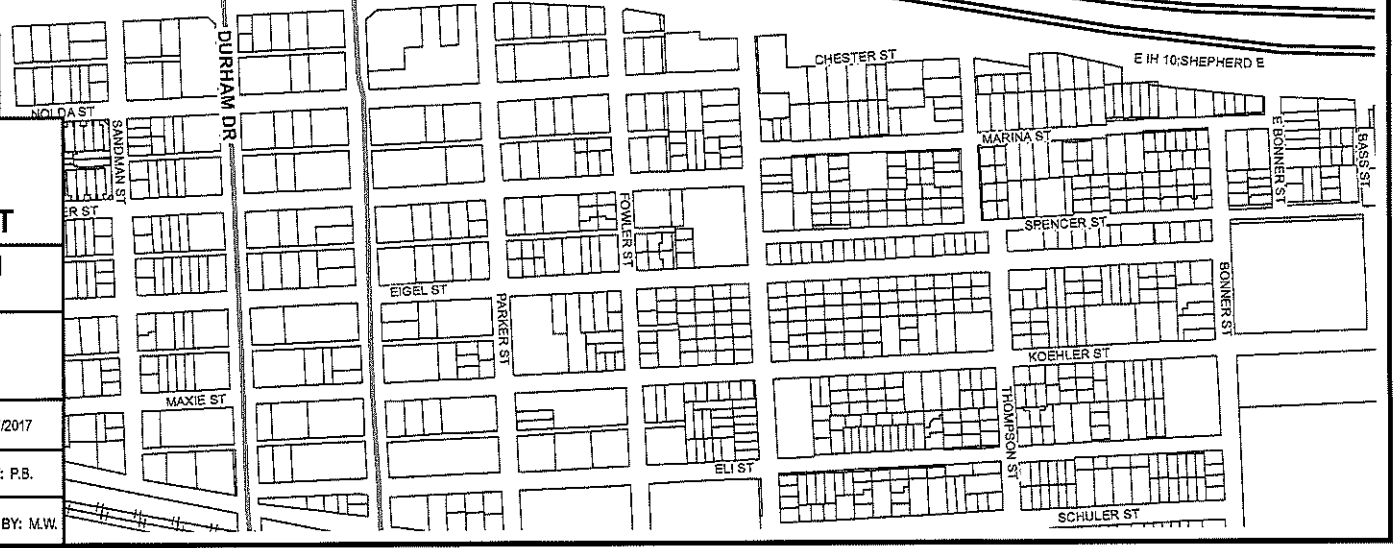
DATE: 4/27/2017

DRAWN BY: P.B.

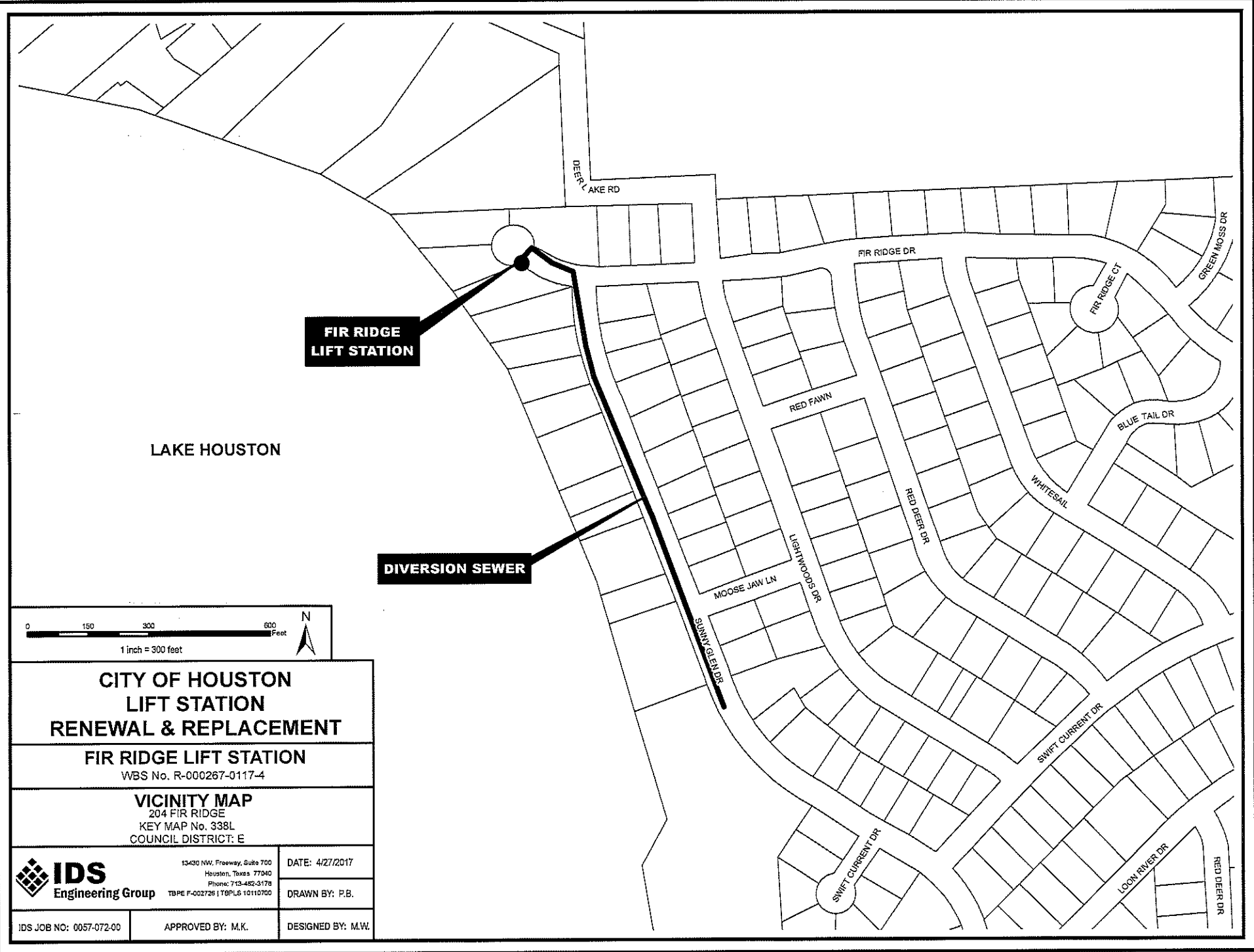
IDS JOB NO: 0057-072-00

APPROVED BY: M.K.

DESIGNED BY: M.W.





IDS Engineering Group W:\HOU\GIS\BMAP\projects\000000057-072-00_LS_VicMap\FirRidge\FirRidge_VicinityMap_8.5x11.mxd Plotted: 4/27/2017 at 10:21:34 AM by abond



**FIR RIDGE
LIFT STATION**

DIVERSION SEWER



CITY OF HOUSTON LIFT STATION RENEWAL & REPLACEMENT		
FIR RIDGE LIFT STATION WBS No. R-000267-0117-4		
VICINITY MAP 204 FIR RIDGE KEY MAP No. 338L COUNCIL DISTRICT: E		
	13430 NW Freeway, Suite 700 Houston, Texas 77040 Phone: 713-452-3178 TBP# F-002726 TBP#L 10110700	DATE: 4/27/2017
		DRAWN BY: P.B.
IDS JOB NO: 0057-072-00	APPROVED BY: M.K.	DESIGNED BY: M.W.