








LOW LIFT PUMP STATION (LLPS)
 DIRECT CONNECTION
 AND PRESSURE REGULATING
 STATION (PRS) AT EAST WATER
 PURIFICATION PLANT (EWPP)
 KEY MAP 496 U & Y

Legend

-  A
-  B
-  C
-  D
-  E
-  F
-  G
-  H
-  I
-  J
-  K



0 22,000 44,000 Feet

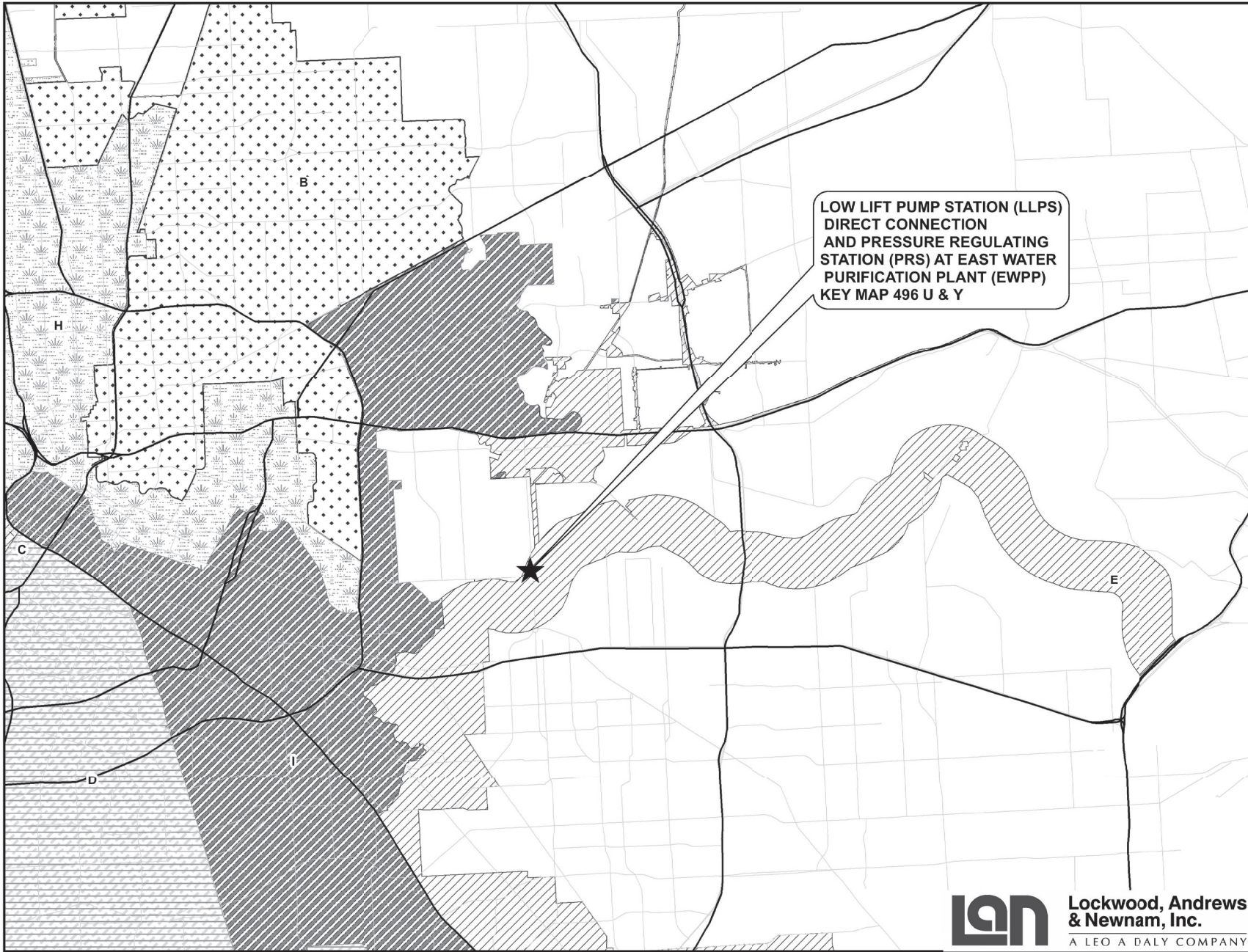
CITY OF HOUSTON
 WBS No. S-000902-0133-4

COUNCIL DISTRICT MAP

LOW LIFT PUMP STATION
 DIRECT CONNECTION &
 PRESSURE REGULATION
 STATION AT EWPP

LAN Lockwood, Andrews
 & Newnam, Inc.
 A LEO A DALY COMPANY

EXHIBIT 1 OF 2



LOW LIFT PUMP STATION (LLPS)
 DIRECT CONNECTION
 AND PRESSURE REGULATING
 STATION (PRS) AT EAST WATER
 PURIFICATION PLANT (EWPP)
 KEY MAP 496 U & Y

Legend

-  A
-  B
-  C
-  D
-  E
-  F
-  G
-  H
-  I
-  J
-  K



0 9,000 18,000 Feet

CITY OF HOUSTON

WBS No. S-000902-0133-4

VICINITY MAP

LOW LIFT PUMP STATION
 DIRECT CONNECTION &
 PRESSURE REGULATION
 STATION AT EWPP

EXHIBIT 2 OF 2

