
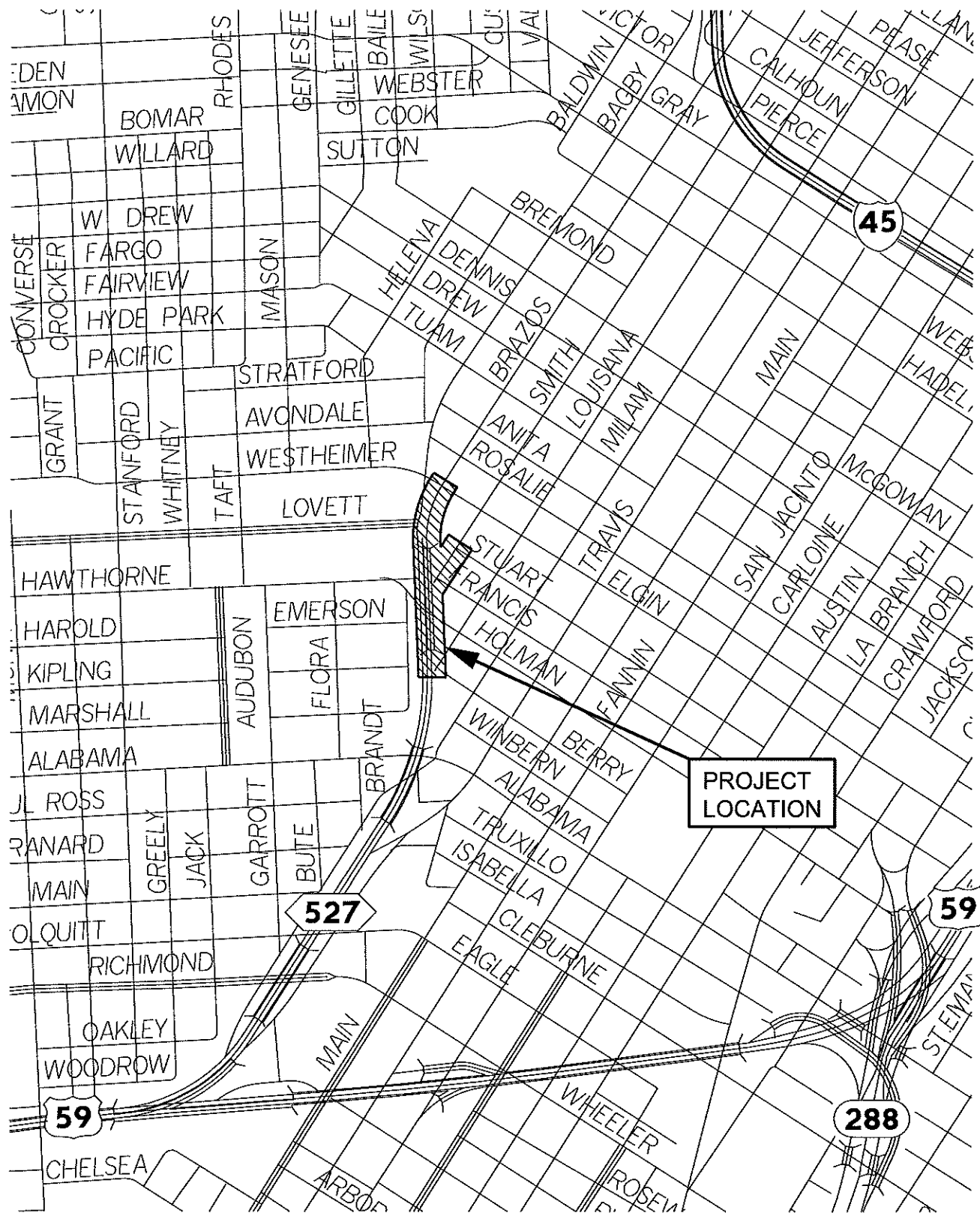



8/15/2019 11:15:02-8ACADD\EXHIBITS\153028 LOCATION MAP EXHIBIT.dgn

<b>LOCATION MAP</b> Brazos Bridge over Smith St. and Holman St.(Deck Slab Repl.) COUNCIL DISTRICT C KEY MAP No. & GRID: 493T		
 <b>AGUIRRE &amp; FIELDS</b> ENGINEERING INNOVATORS TBPE FIRM REGISTRATION #739		
SCALE: NOT TO SCALE	WBS NO. 1 N-320445-0006-4	DATE: 8/15/2019



**PROJECT  
LOCATION**

**LOCATION MAP**  
 Brazos Bridge over Smith St. and Holman St. (Deck Slab Repl.)  
 COUNCIL DISTRICT C  
 KEY MAP No. & GRID: 493T



**AGUIRRE & FIELDS**  
 ENGINEERING INNOVATORS  
 TBPE FIRM REGISTRATION #739

SCALE: NOT TO SCALE      WBS NO. 1 N-320445-0006-4      DATE: 8/15/2019

8/15/2019  
 I:\15302-B\CADD\EXHIBITS\153028 LOCATION MAP EXHIBIT.dwg