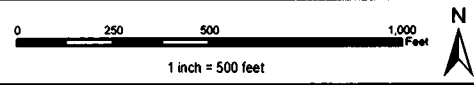
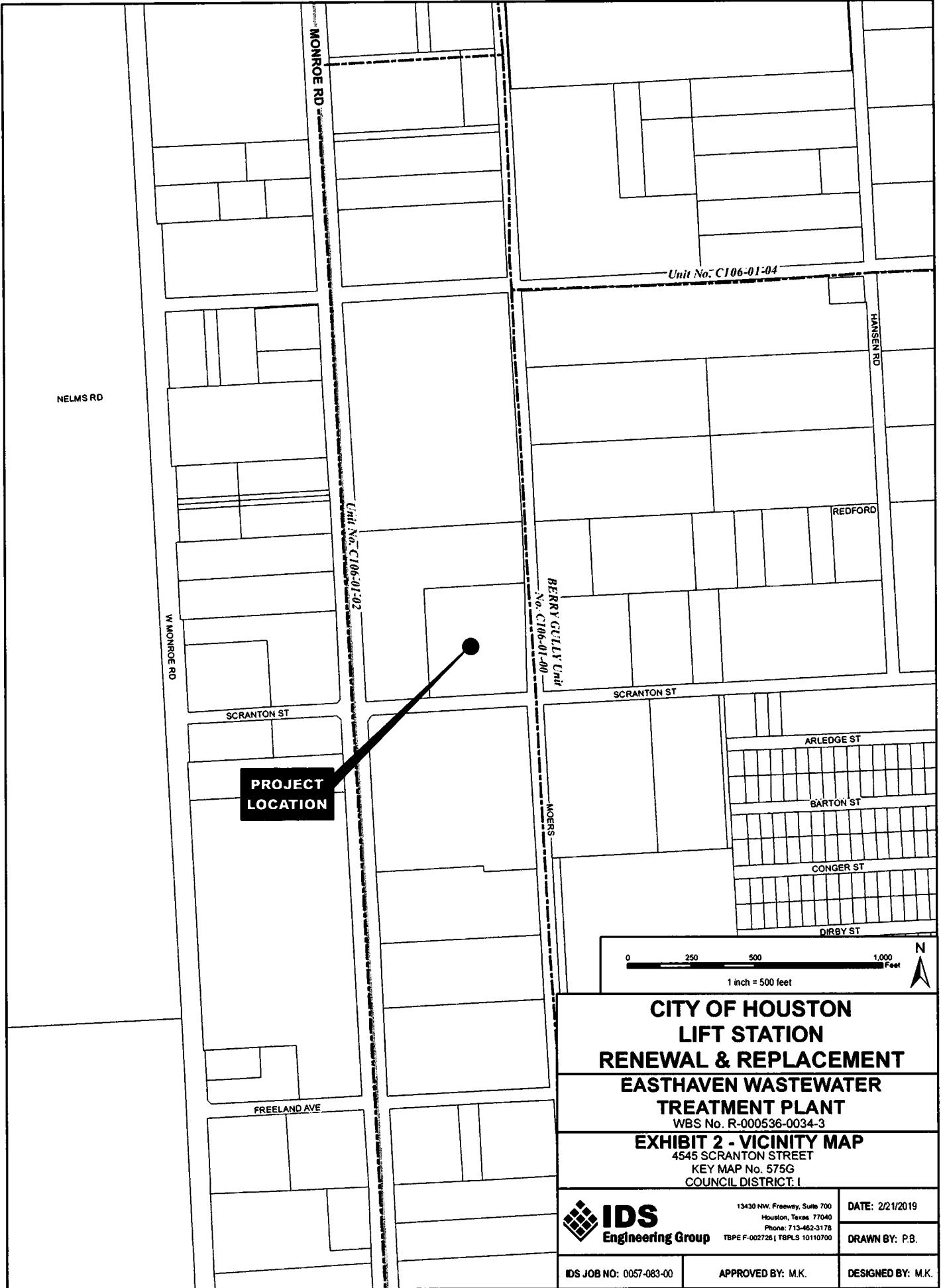


**CITY OF HOUSTON
LIFT STATION
RENEWAL & REPLACEMENT
DIVERSION ROUTE ALIGNMENT**

WBS No. R-000536-0034-3

EXHIBIT 1 - LOCATION MAP

<p>IDS Engineering Group</p>	13430 NW Freeway, Suite 700 Houston, Texas 77040 Phone: 713-462-3178 TBP# F-002728 TBPLS 10110700	DATE: 5/17/2019
	IDS JOB NO: 0057-083-00	APPROVED BY: M.K.
		DESIGNED BY: M.K.



CITY OF HOUSTON
LIFT STATION
RENEWAL & REPLACEMENT
EASTHAVEN WASTEWATER
TREATMENT PLANT
 WBS No. R-000536-0034-3
EXHIBIT 2 - VICINITY MAP
 4545 SCRANTON STREET
 KEY MAP No. 575G
 COUNCIL DISTRICT: I


IDS
 Engineering Group

13430 NW Freeway, Suite 700
 Houston, Texas 77040
 Phone: 713-462-3178
 TBPE F-002726 | TBPLS 10110700

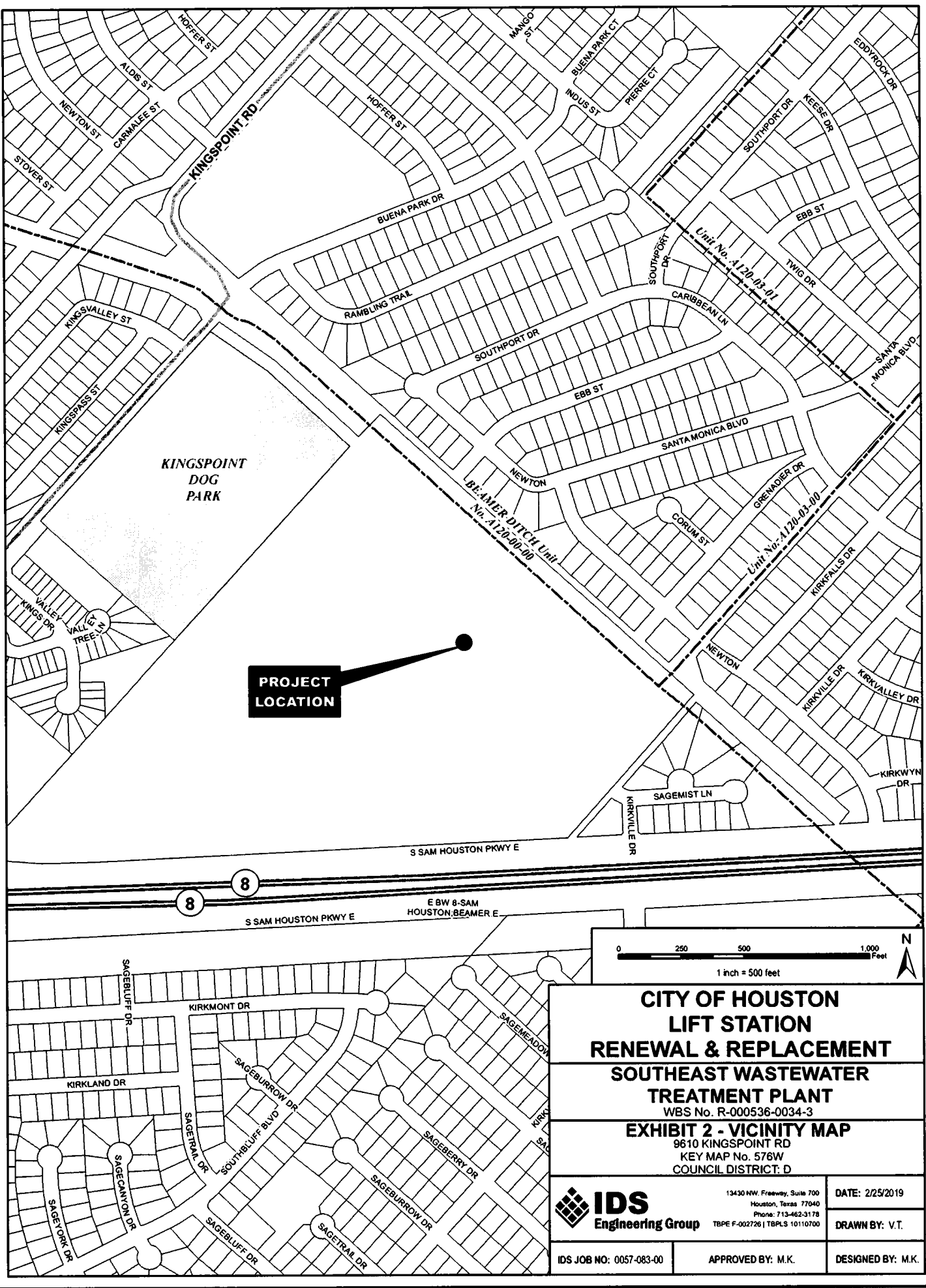
DATE: 2/21/2019
 DRAWN BY: P.B.

IDS JOB NO: 0057-083-00

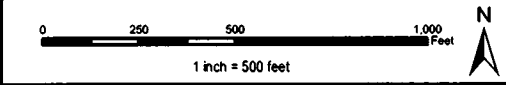
APPROVED BY: M.K.

DESIGNED BY: M.K.

IDS Engineering Group \Projects\0000\0057-083-00_EasthavenWWTP\Diversion\Ex2_Southeast_WWTP_VicinityMap_8.5x11p.mxd Plotted: 2/25/2019 at 8:07:22 AM by vitvino



PROJECT LOCATION




**CITY OF HOUSTON
LIFT STATION
RENEWAL & REPLACEMENT
SOUTHEAST WASTEWATER
TREATMENT PLANT**
WBS No. R-000536-0034-3
EXHIBIT 2 - VICINITY MAP
9610 KINGSPOINT RD
KEY MAP No. 576W
COUNCIL DISTRICT: D

<p>IDS Engineering Group</p>	<p>13430 NW, Freeway, Suite 700 Houston, Texas 77040 Phone: 713-462-3178 TBPE F-002726 TBPLS 10110700</p>	<p>DATE: 2/25/2019</p>
	<p>IDS JOB NO: 0057-083-00</p>	<p>APPROVED BY: M.K.</p>



Unit No.
C106-01-02

BERRY GULLY Unit
No. C106-01-00



**CITY OF HOUSTON
LIFT STATION
RENEWAL & REPLACEMENT
WINGTIP LIFT STATION**

WBS No. R-000536-0034-3
EXHIBIT 2 - VICINITY MAP
9555 WINGTIP DR
KEY MAP No. 575P
COUNCIL DISTRICT: D



13430 NW Freeway, Suite 700
Houston, Texas 77040
Phone: 713-462-3178
TBPE F-002726 | TBPLS 10110700

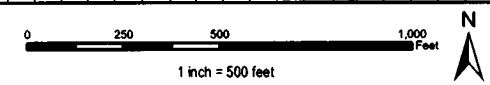
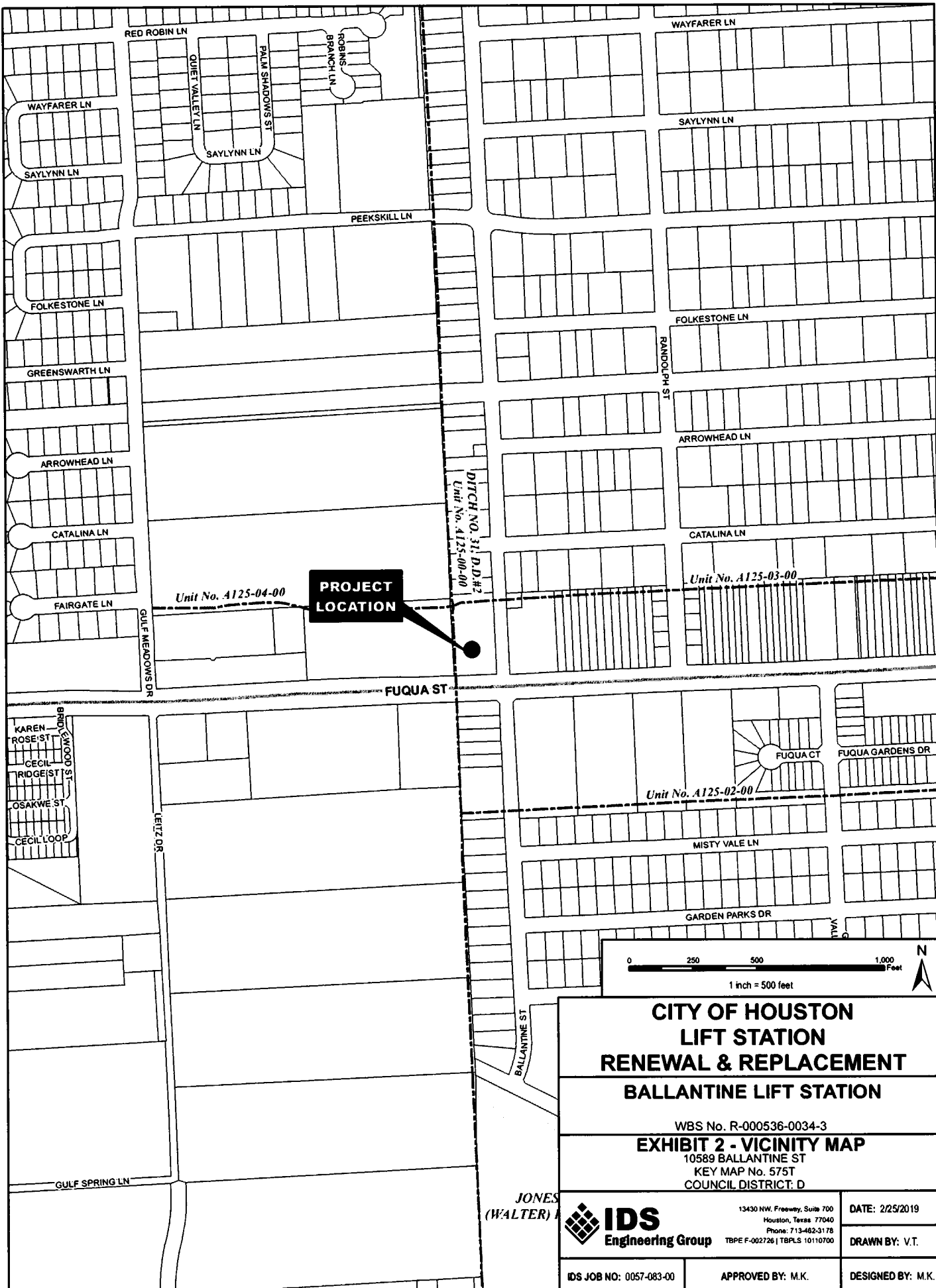
DATE: 2/25/2019

DRAWN BY: V.T.

IDS JOB NO: 0057-083-00

APPROVED BY: M.K.

DESIGNED BY: M.K.

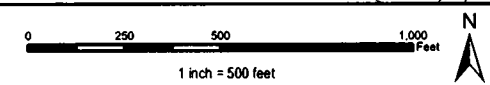


**CITY OF HOUSTON
LIFT STATION
RENEWAL & REPLACEMENT
BALLANTINE LIFT STATION**

WBS No. R-000536-0034-3
EXHIBIT 2 - VICINITY MAP
10589 BALLANTINE ST
KEY MAP No. 575T
COUNCIL DISTRICT: D

<p>IDS Engineering Group</p>	13430 NW Freeway, Suite 700 Houston, Texas 77040 Phone: 713-462-3178 TBP# F-002726 TBPL# 10110700	DATE: 2/25/2019 DRAWN BY: V.T. DESIGNED BY: M.K.
	IDS JOB NO: 0057-083-00	APPROVED BY: M.K.

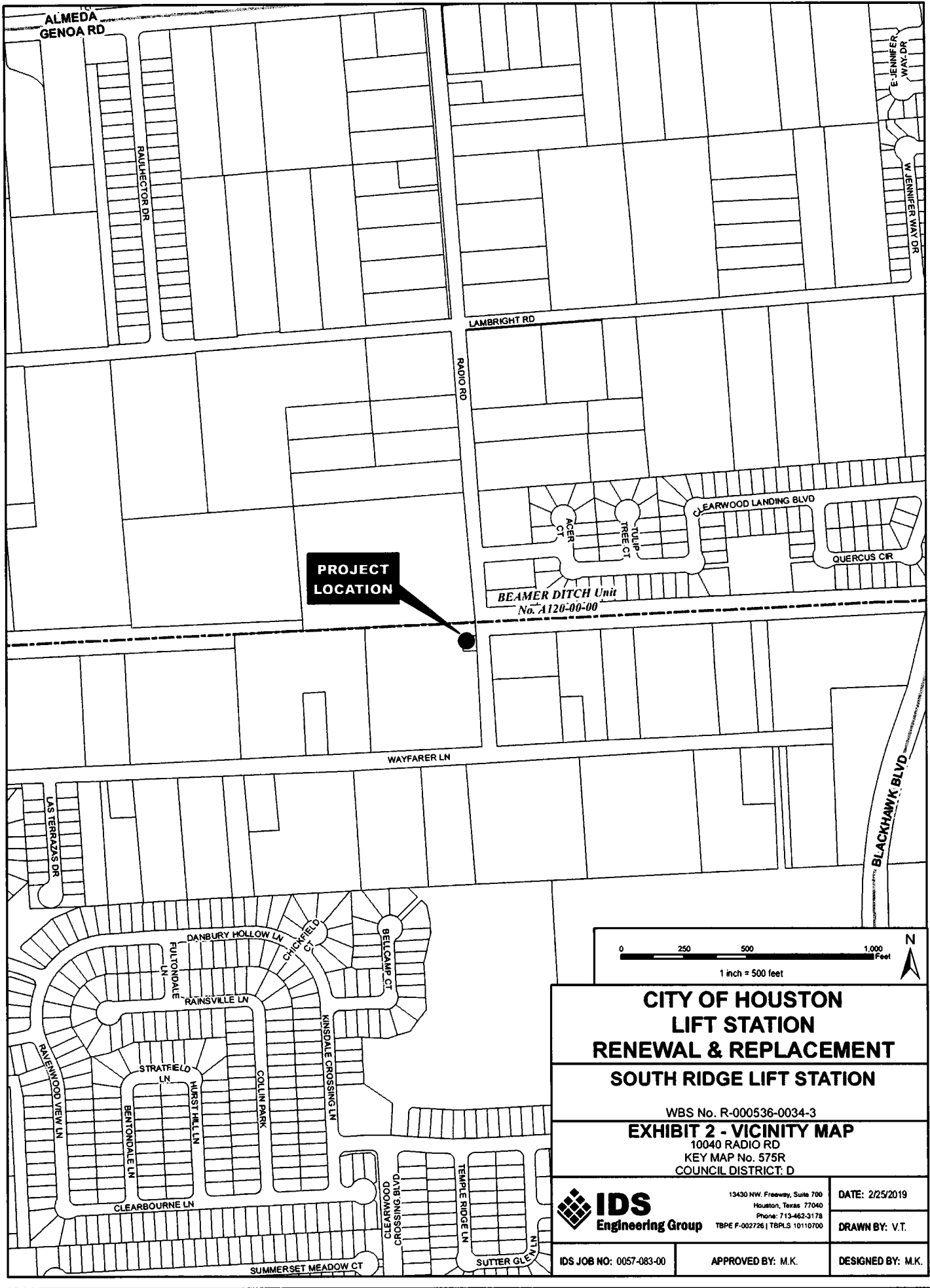
IDS Engineering Group \\hourgsdb1\Projects\00000057-083-00_Easthaven\WTP\Diversion\Ex2_Easthaven_VicinityMap_8.5x11p.mxd Plotted: 2/25/2019 at 9:32:38 AM by vrevino



**CITY OF HOUSTON
LIFT STATION
RENEWAL & REPLACEMENT
EASTHAVEN LIFT STATION**

WBS No. R-000536-0034-3
EXHIBIT 2 - VICINITY MAP
9947 EASTHAVEN BLVD
KEY MAP No. 575R
COUNCIL DISTRICT: D

	13430 NW Freeway, Suite 700 Houston, Texas 77040 Phone: 713-462-3175 TBP E-002726 TPLS 10110700	DATE: 2/25/2019
		DRAWN BY: V.T.
IDS JOB NO: 0057-083-00	APPROVED BY: M.K.	DESIGNED BY: M.K.



**CITY OF HOUSTON
LIFT STATION
RENEWAL & REPLACEMENT
SOUTH RIDGE LIFT STATION**

WBS No. R-000536-0034-3
EXHIBIT 2 - VICINITY MAP
10040 RADIO RD
KEY MAP No. 575R
COUNCIL DISTRICT: D



13430 NW Freeway, Suite 700
Houston, Texas 77040
Phone: 713-462-3178
TBP# F-002726 | TBP#S 10110700

DATE: 2/25/2019

DRAWN BY: V.T.

IDS JOB NO: 0057-083-00

APPROVED BY: M.K.

DESIGNED BY: M.K.