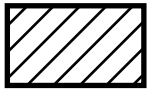


## Market-Based Parking (MBP)


Existing MBP



Proposed MBP



MBP rules apply to all properties on both sides of the following streets:  
 McGowen, San Jacinto, Holman, Crawford (Almeda), Alabama, Bagby, Heiner, and Sabine

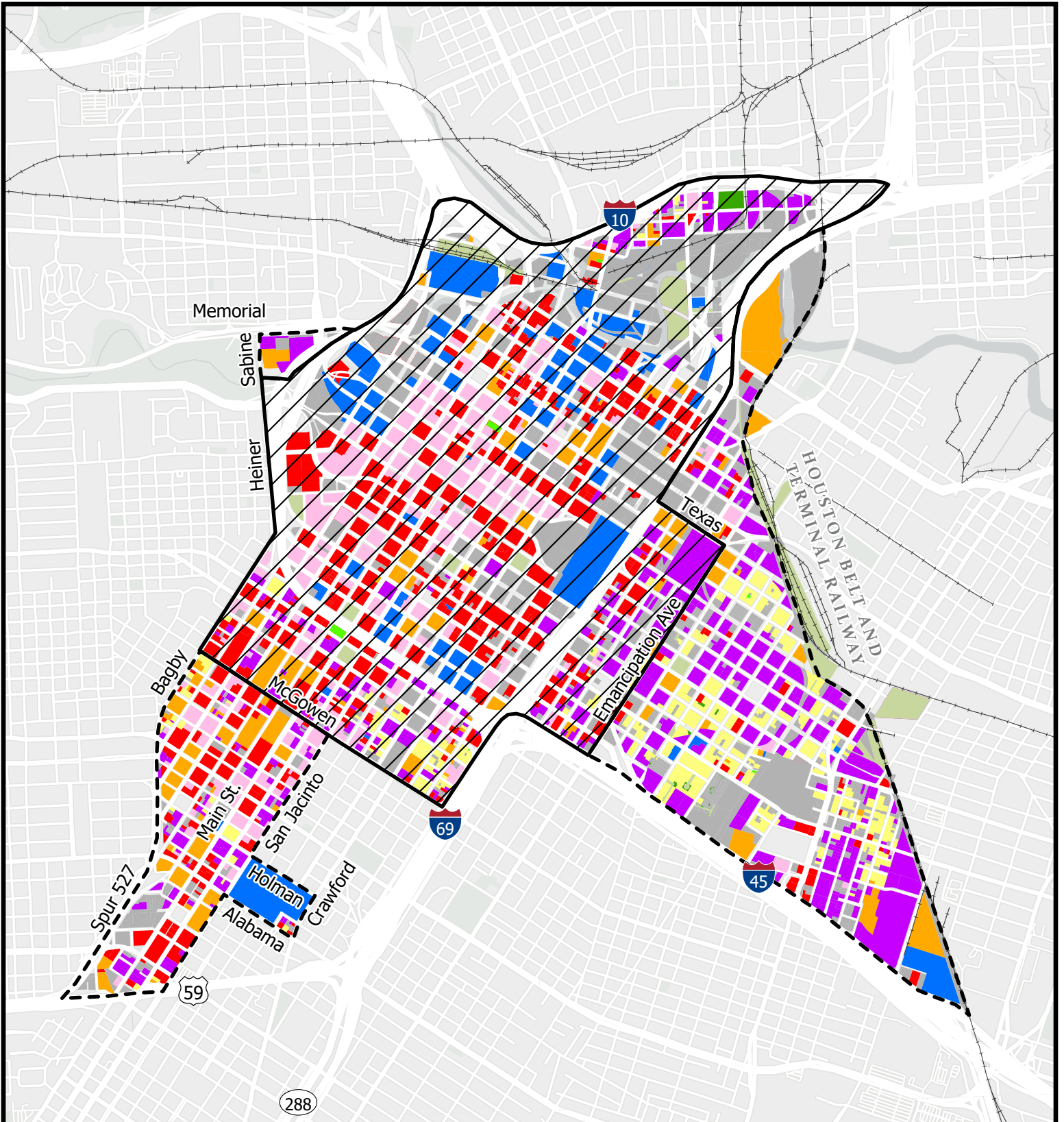


This map is made available for reference purposes only and should not be substituted for a survey product. The City of Houston will not accept liability of any kind in conjunction with its use.

Source: COHGIS  
 Date: June 2019  
 Reference: pj20704

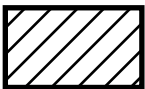


**PLANNING &  
 DEVELOPMENT  
 DEPARTMENT**



## Market-Based Parking (MBP)

Existing MBP




Proposed MBP



Parcels

- |                           |                          |
|---------------------------|--------------------------|
| Single-Family Residential | Public & Institutional   |
| Multi-Family Residential  | Transportation & Utility |
| Commercial                | Park & Open Spaces       |
| Office                    | Agriculture Production   |
| Industrial                | Undeveloped              |

MBP rules apply to all properties on both sides of the following streets: McGowen, San Jacinto, Holman, Crawford (Almeda), Alabama, Bagby, Heiner, and Sabine



This map is made available for reference purposes only and should not be substituted for a survey product. The City of Houston will not accept liability of any kind in conjunction with its use.

Source: COHGIS  
Date: June 2019  
Reference: pj20704



**PLANNING & DEVELOPMENT DEPARTMENT**