



Work Order No.	Location	Council District	Key Map
1	NEGWP	B	454X, 494B
2	Broadway St & Old Galveston Rd	I	535F
3	Turkey Creek	A	488C, 488D
4	Jersey Village	A	409N, 409P
5	Buffalo Bayou at 69th St WWTP	H, I	494R, 495N



1 inch = 41,667 feet



CITY OF HOUSTON

CLEARING AND GRUBBING WORK ORDER FOR LARGE DIAMETER WATER LINES

WBS No. S-000701-0039-4
WORK ORDER LOCATIONS

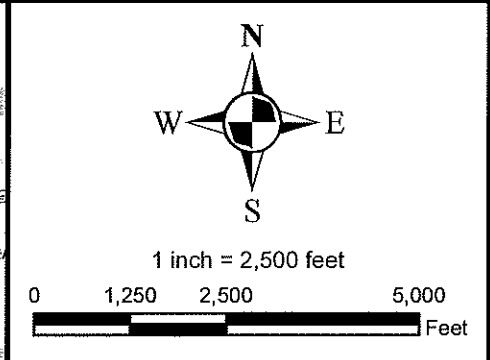
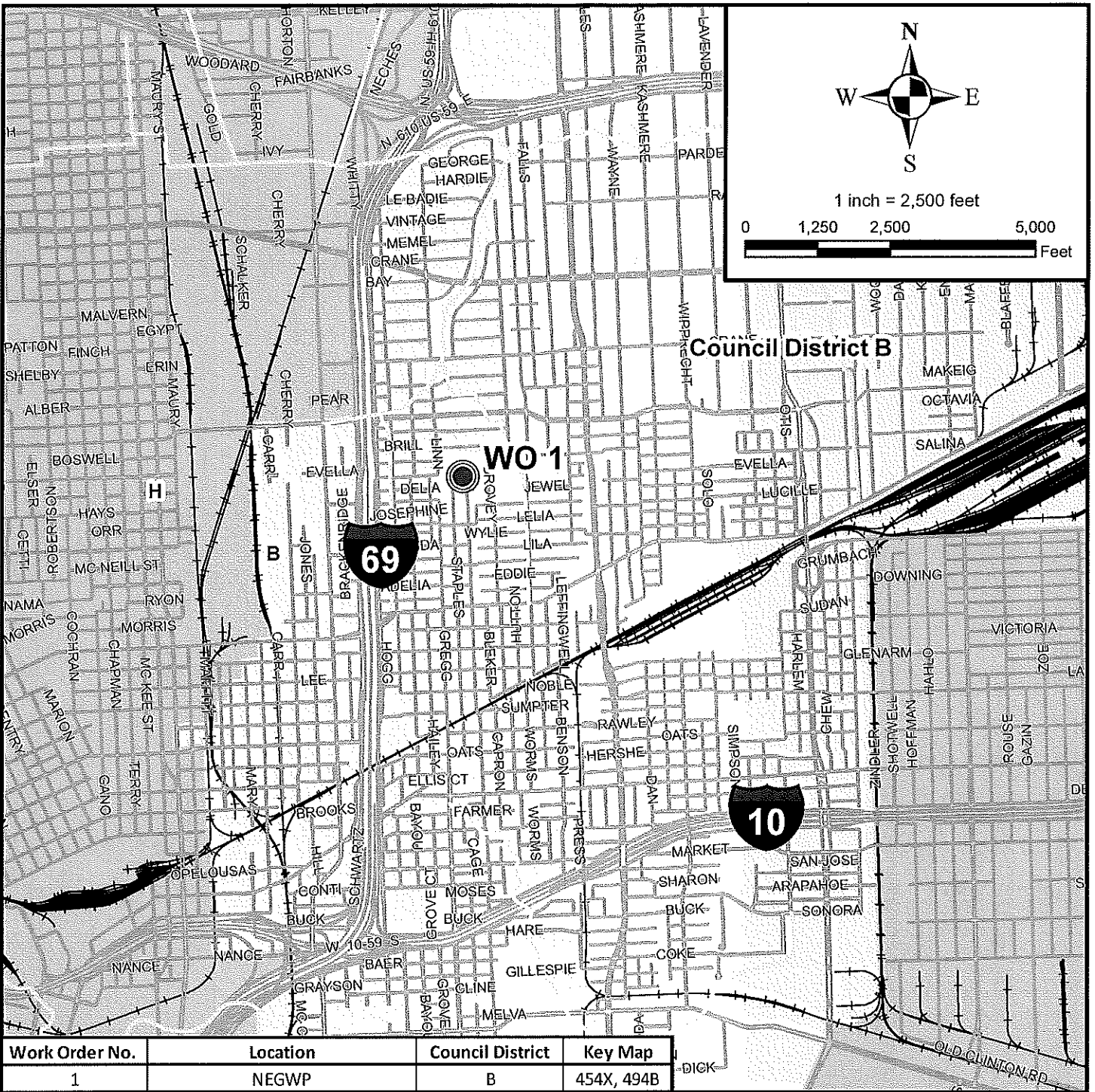
 WORK ORDER

 City Limits

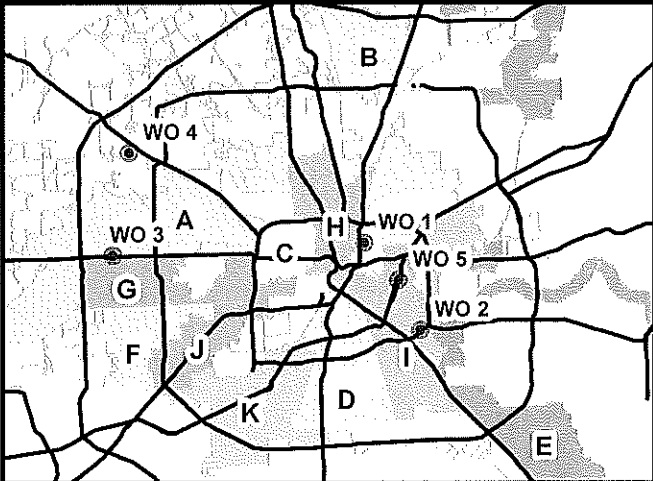


2925 Briarpark Drive
Houston, TX 77042





Work Order No.	Location	Council District	Key Map
1	NEGWP	B	454X, 494B



CITY OF HOUSTON

**CLEARING AND GRUBBING
WORK ORDER FOR
LARGE DIAMETER WATER LINES**
WBS No. S-000701-0039-4
WORK ORDER LOCATIONS

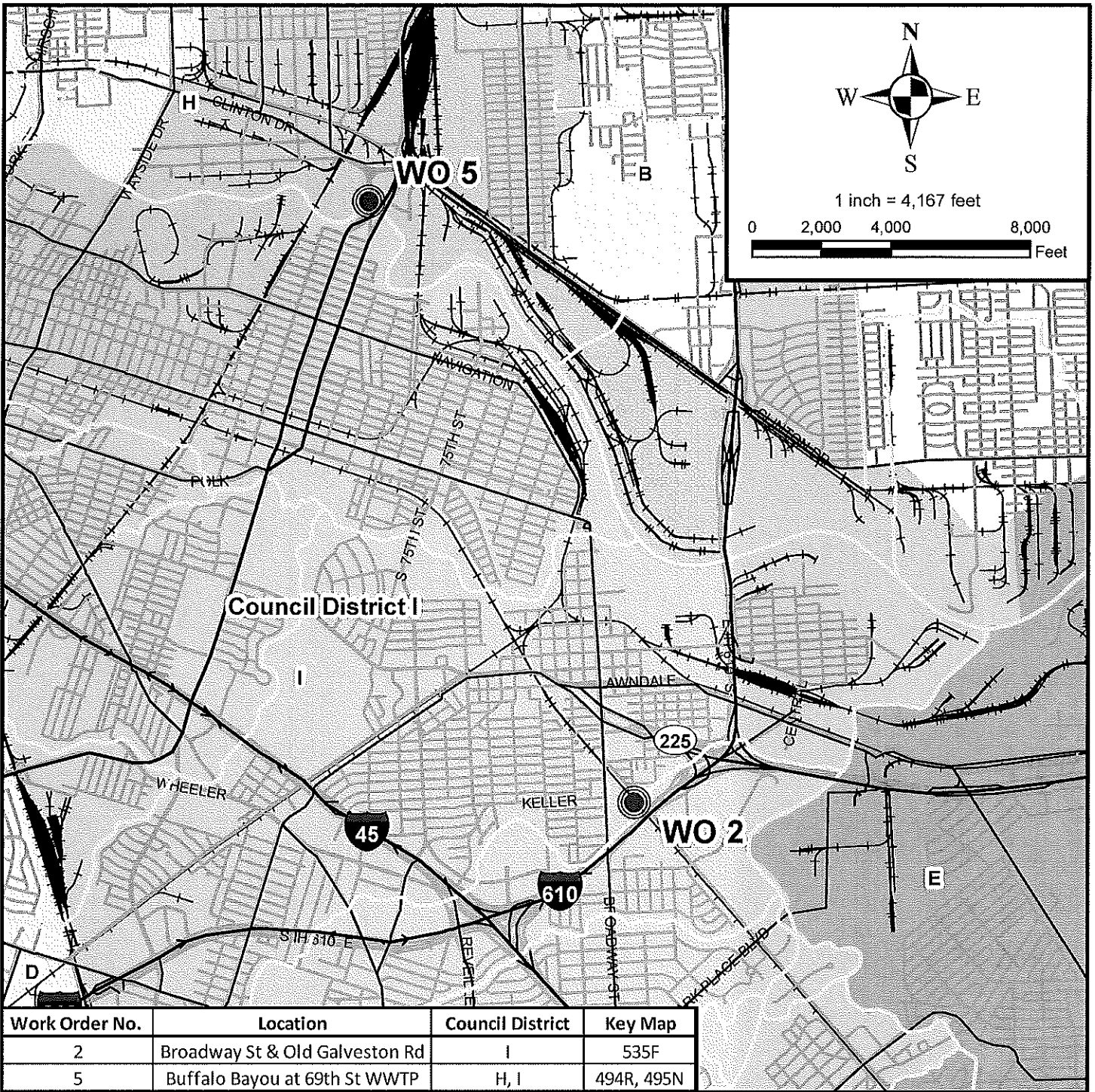
COUNCIL DISTRICT: B

Work Order

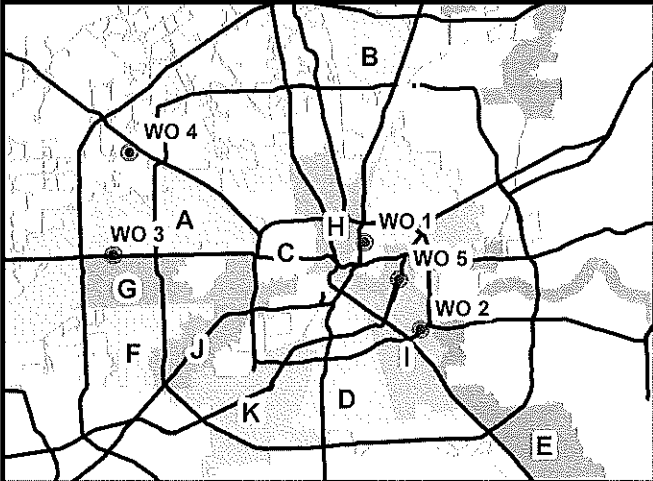


2925 Briarpark Drive
Houston, TX 77042





Work Order No.	Location	Council District	Key Map
2	Broadway St & Old Galveston Rd	I	535F
5	Buffalo Bayou at 69th St WWTP	H, I	494R, 495N



CITY OF HOUSTON

CLEARING AND GRUBBING WORK ORDER FOR LARGE DIAMETER WATER LINES

WBS No. S-000701-0039-4
WORK ORDER LOCATIONS

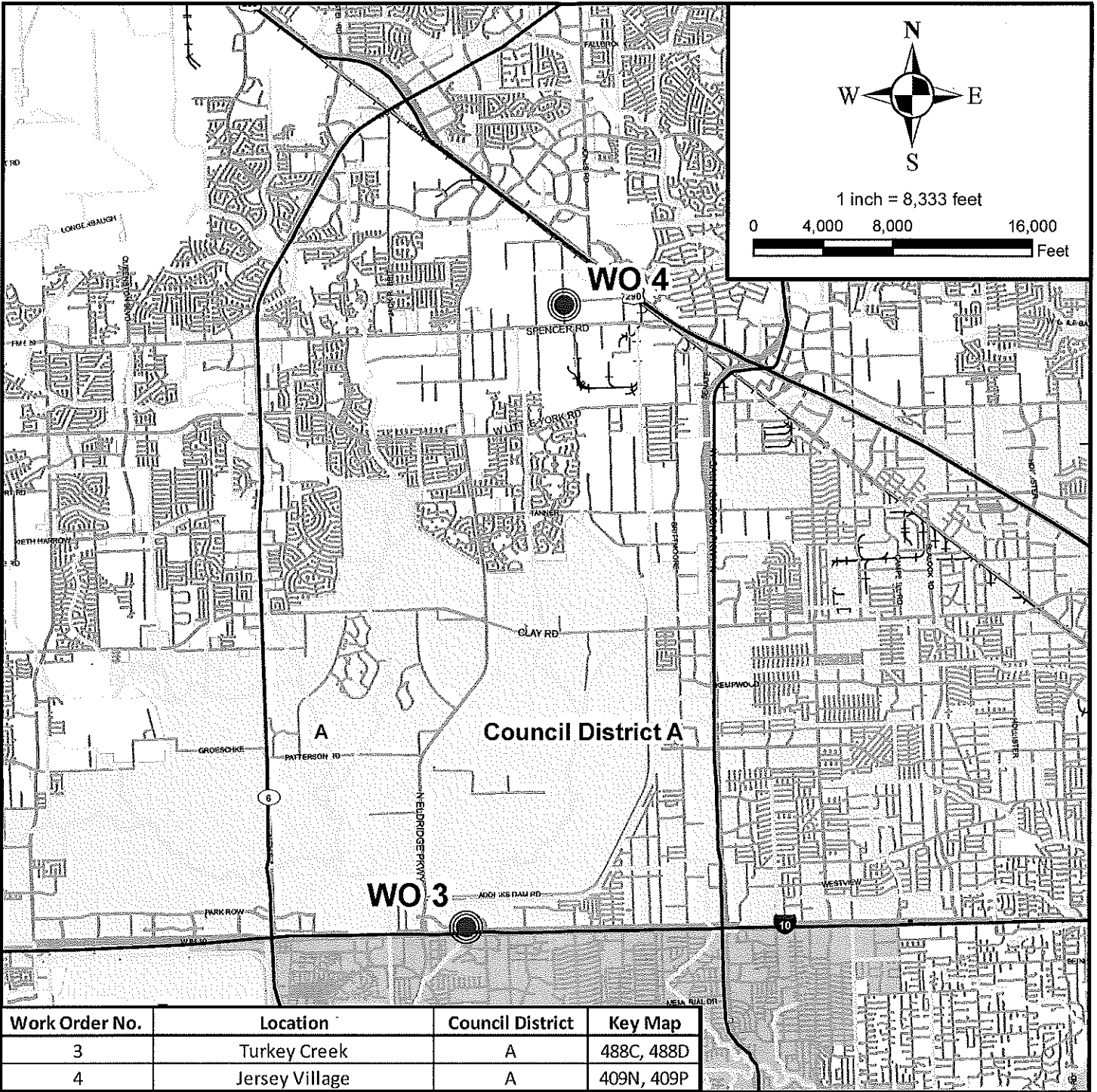
COUNCIL DISTRICT: I

 Work Order

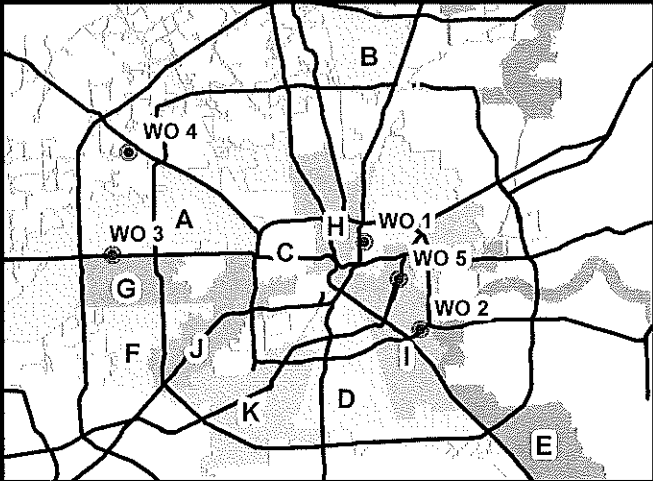


2925 Briarpark Drive
Houston, TX 77042





Work Order No.	Location	Council District	Key Map
3	Turkey Creek	A	488C, 488D
4	Jersey Village	A	409N, 409P




CITY OF HOUSTON

CLEARING AND GRUBBING WORK ORDER FOR LARGE DIAMETER WATER LINES

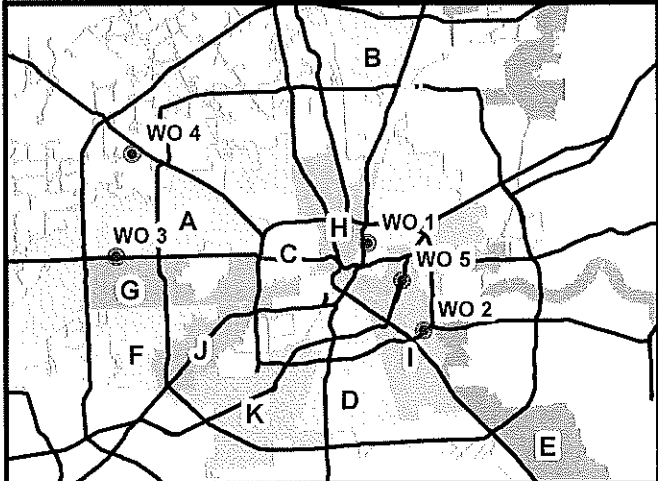
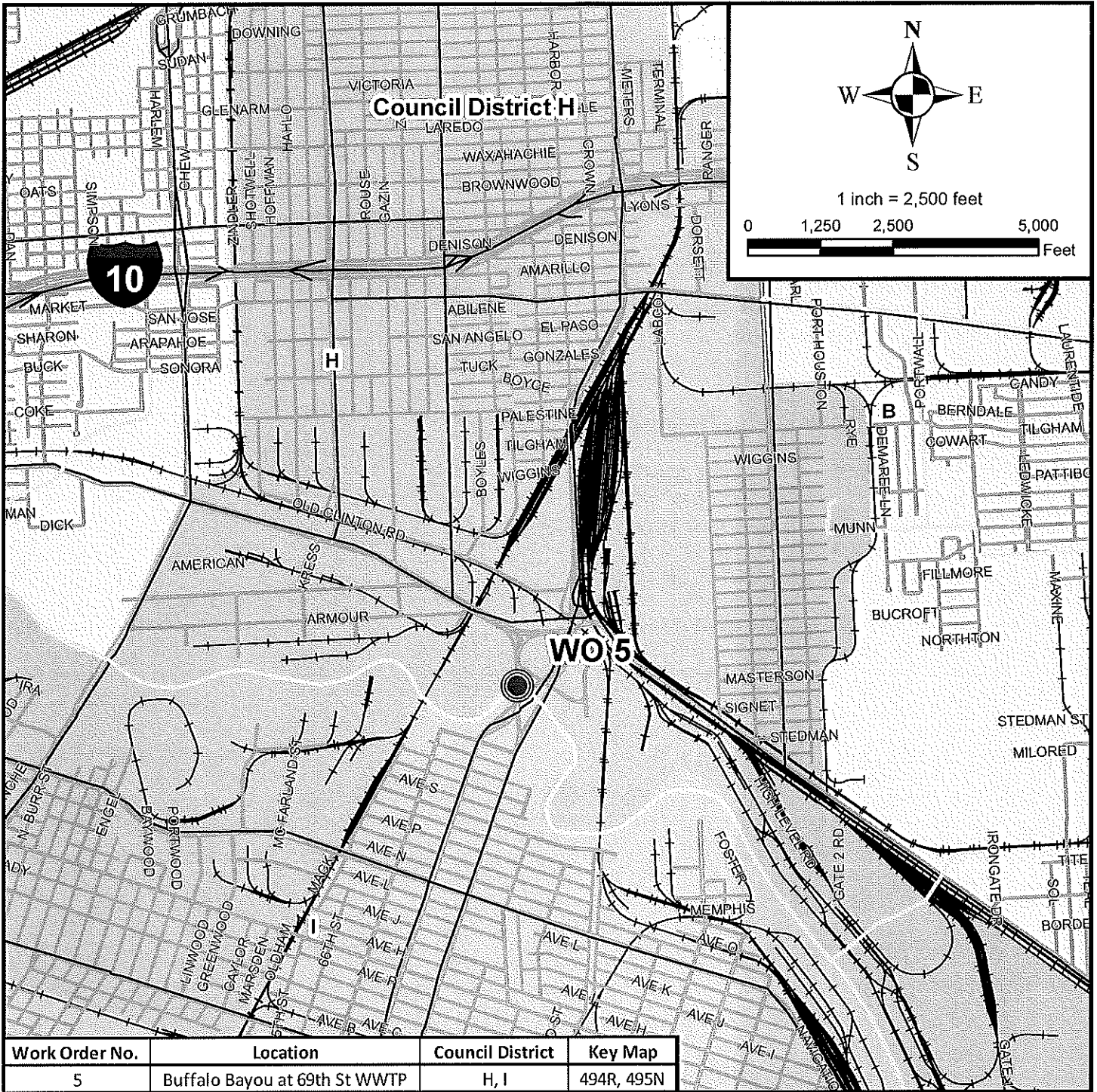
WBS No. S-000701-0039-4
WORK ORDER LOCATIONS

COUNCIL DISTRICT: A

 Work Order

2925 Briarpark Drive
Houston, TX 77042






CITY OF HOUSTON

CLEARING AND GRUBBING WORK ORDER FOR LARGE DIAMETER WATER LINES

WBS No. S-000701-0039-4
WORK ORDER LOCATIONS

COUNCIL DISTRICT: H

 Work Order

2925 Briarpark Drive
Houston, TX 77042

