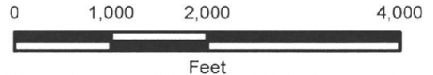


1 inch = 2,000 feet



CITY OF HOUSTON

PROJECT LOCATION MAP

WBS No. S-000900-136B-3

**72-Inch Kirby Dr. to Southwest Pump Station
Transmission Line Alignment Study Area
Phase 1 - Preliminary Engineering Report**

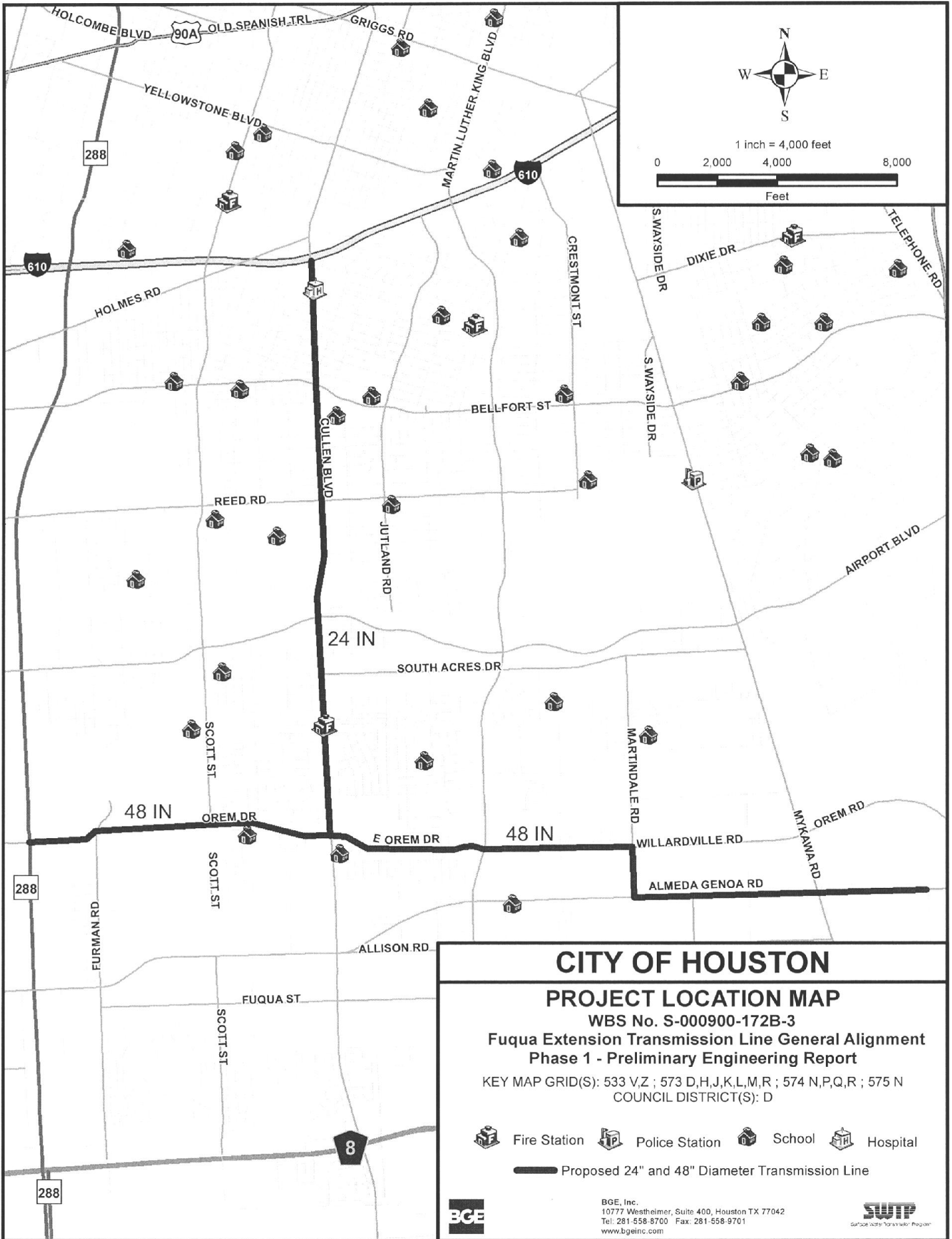
KEY MAP GRID(S): 491 Z ; 492 S,T,U,W
COUNCIL DISTRICT(S): C,G

-  Fire Station
-  Police Station
-  School
-  Hospital



BGE, Inc.
10777 Westheimer, Suite 400, Houston TX 77042
Tel: 281-558-8700 Fax: 281-558-9701
www.bgeinc.com





1 inch = 4,000 feet

0 2,000 4,000 8,000

Feet


CITY OF HOUSTON


PROJECT LOCATION MAP

WBS No. S-000900-172B-3

**Fuqua Extension Transmission Line General Alignment
Phase 1 - Preliminary Engineering Report**

KEY MAP GRID(S): 533 V,Z ; 573 D,H,J,K,L,M,R ; 574 N,P,Q,R ; 575 N
COUNCIL DISTRICT(S): D

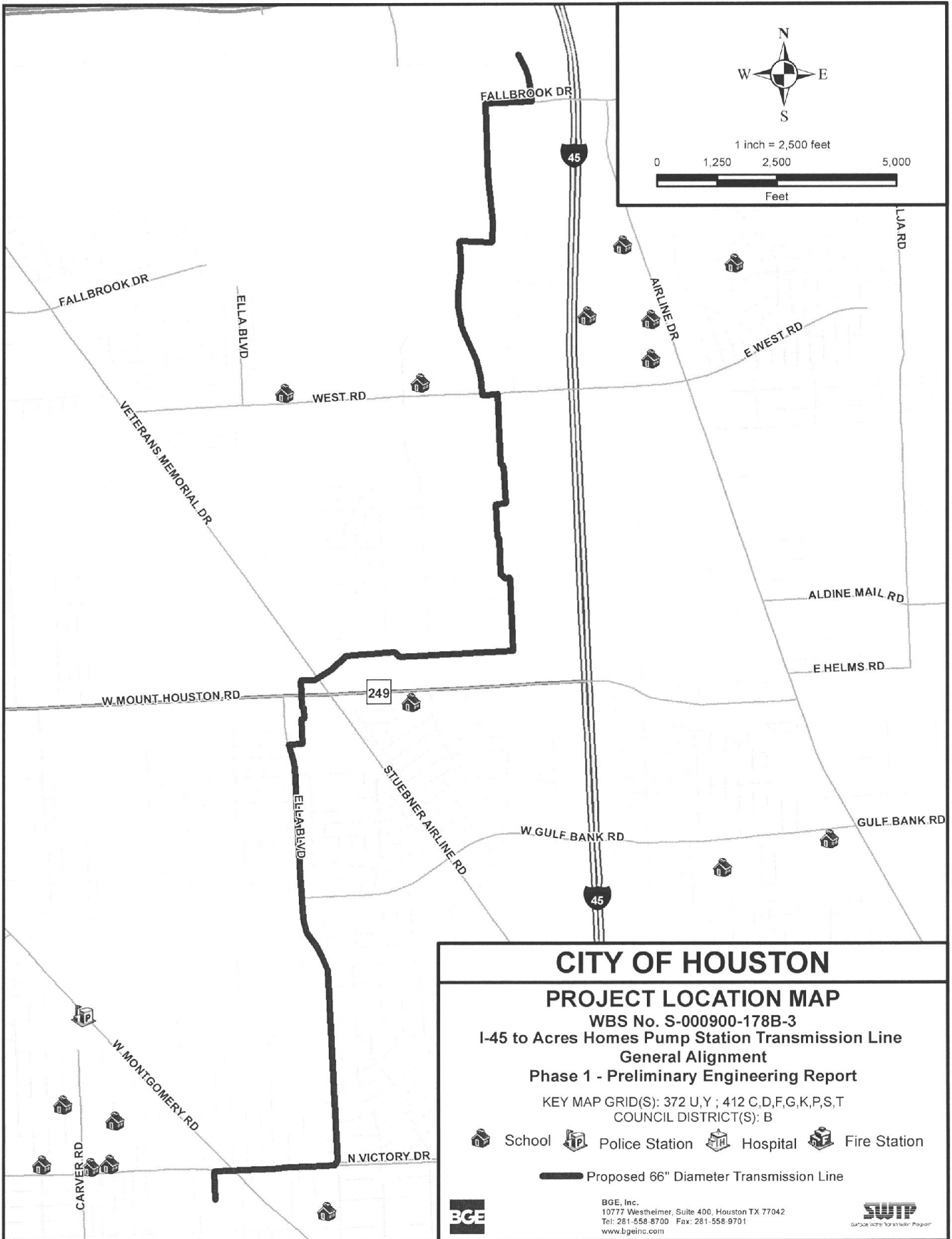
-  Fire Station
-  Police Station
-  School
-  Hospital

 Proposed 24" and 48" Diameter Transmission Line



BGE, Inc.
10777 Westheimer, Suite 400, Houston TX 77042
Tel: 281-558-8700 Fax: 281-558-9701
www.bgeinc.com





CITY OF HOUSTON

PROJECT LOCATION MAP

WBS No. S-000900-178B-3

I-45 to Acres Homes Pump Station Transmission Line

General Alignment

Phase 1 - Preliminary Engineering Report

KEY MAP GRID(S): 372 U, Y ; 412 C, D, F, G, K, P, S, T

COUNCIL DISTRICT(S): B

 School
  Police Station
  Hospital
  Fire Station

 Proposed 66" Diameter Transmission Line

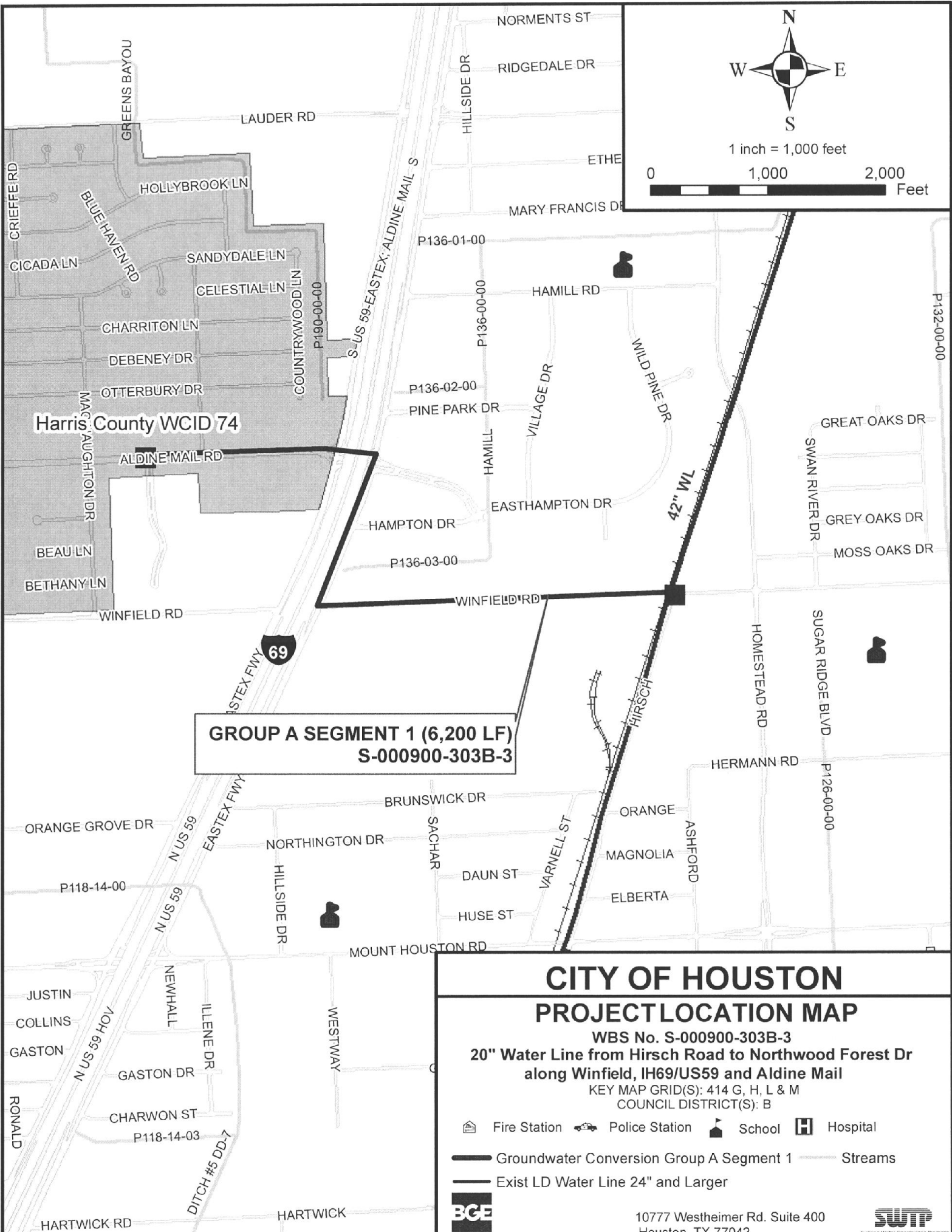


BGE, Inc.
 10777 Westheimer, Suite 400, Houston TX 77042
 Tel: 281-558-8700 Fax: 281-558-9701
 www.bgeinc.com





1 inch = 1,000 feet



Harris County WCID 74

GROUP A SEGMENT 1 (6,200 LF)
S-000900-303B-3

CITY OF HOUSTON PROJECT LOCATION MAP

WBS No. S-000900-303B-3
20" Water Line from Hirsch Road to Northwood Forest Dr
along Winfield, IH69/US59 and Aldine Mail

KEY MAP GRID(S): 414 G, H, L & M
COUNCIL DISTRICT(S): B

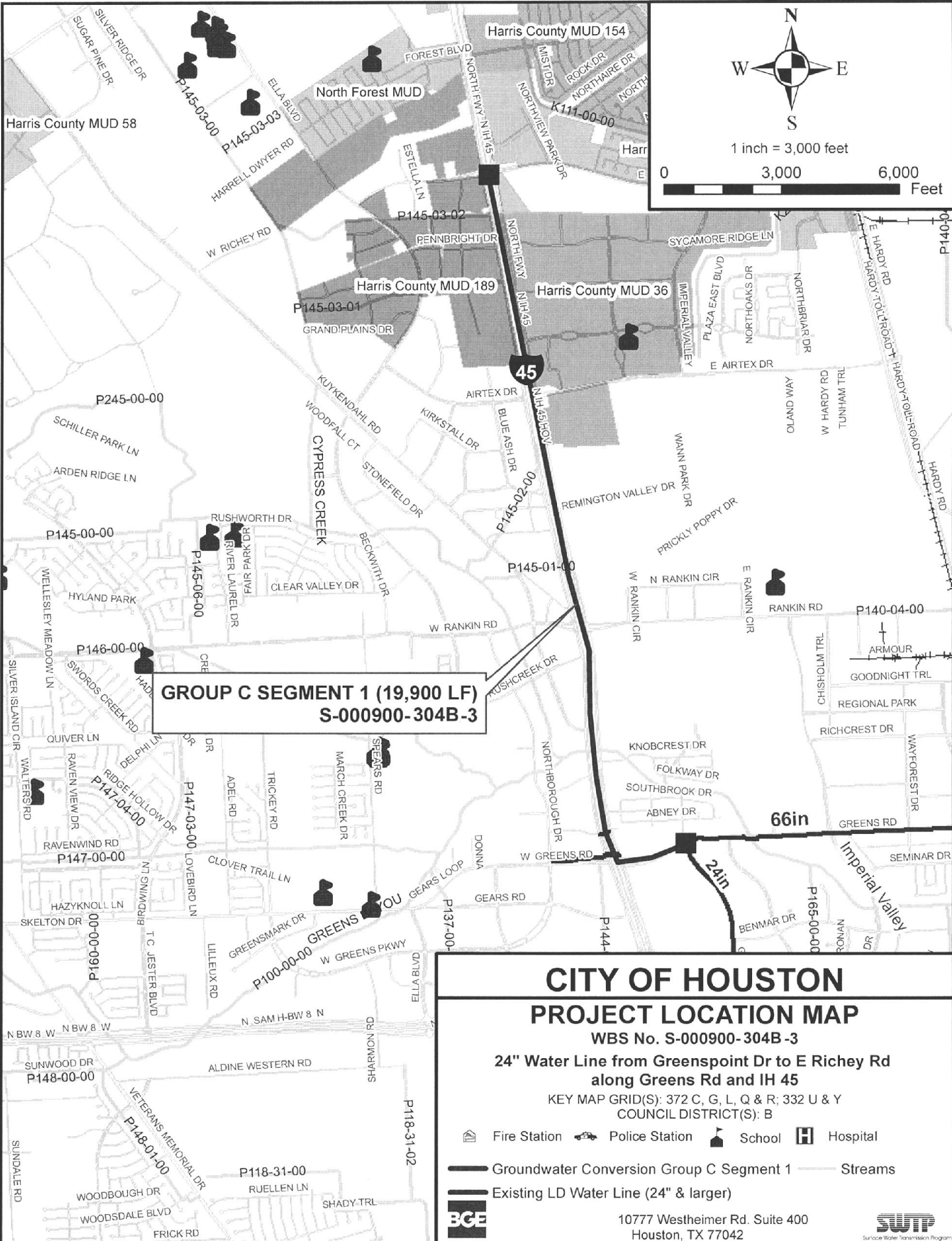
- Fire Station
- Police Station
- School
- Hospital

- Groundwater Conversion Group A Segment 1
- Exist LD Water Line 24" and Larger
- Streams




10777 Westheimer Rd. Suite 400
Houston, TX 77042





1 inch = 3,000 feet



**GROUP C SEGMENT 1 (19,900 LF)
S-000900-304B-3**

**CITY OF HOUSTON
PROJECT LOCATION MAP**

**WBS No. S-000900-304B-3
24" Water Line from Greenspoint Dr to E Richey Rd
along Greens Rd and IH 45**

KEY MAP GRID(S): 372 C, G, L, Q & R; 332 U & Y
COUNCIL DISTRICT(S): B

- Fire Station
- Police Station
- School
- Hospital
- Groundwater Conversion Group C Segment 1
- Streams
- Existing LD Water Line (24" & larger)



10777 Westheimer Rd. Suite 400
Houston, TX 77042

