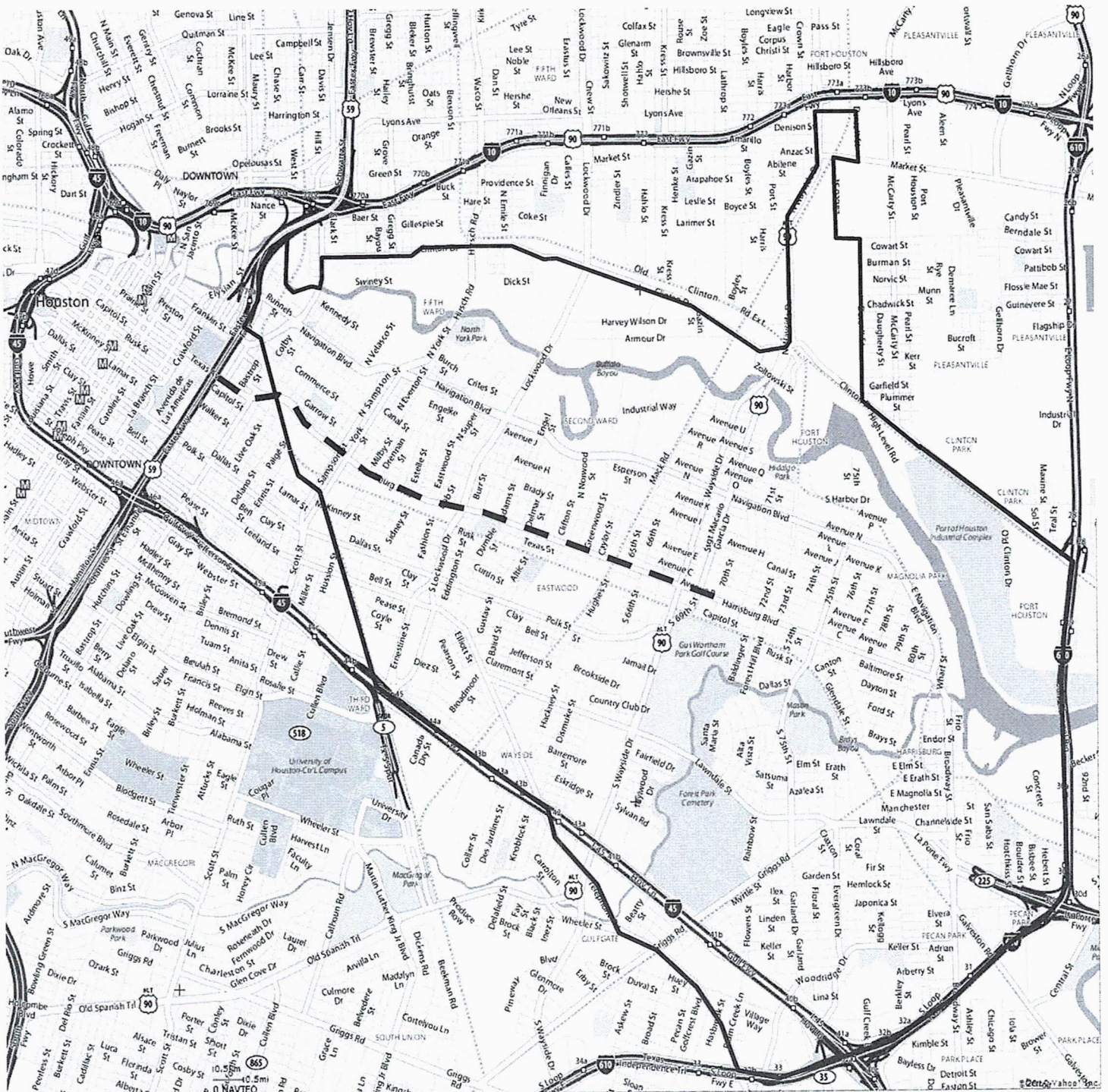




Greater East End Management District *

District Boundary Map



East End District Boundary

General Boundaries












* The District is 16 square miles east of Downtown Houston.

- North: Clinton Drive
- East: 610 Loop
- South: Telephone Road to I-45 Gulf Freeway
- West: Houston Belt and Terminal Railroad to U.S. 59 North

Exhibit A - Project Map



Legend

-  Proposed Project Sidewalks
-  Completed/Funded Sidewalk Improvement
-  Shared-Use Path
-  Roadway
-  METRORail
-  METRORail Stations
-  Senior Living Facility
-  Community & Multiservice Center
-  Waterway
-  Park
-  Greater East End Management District Boundary