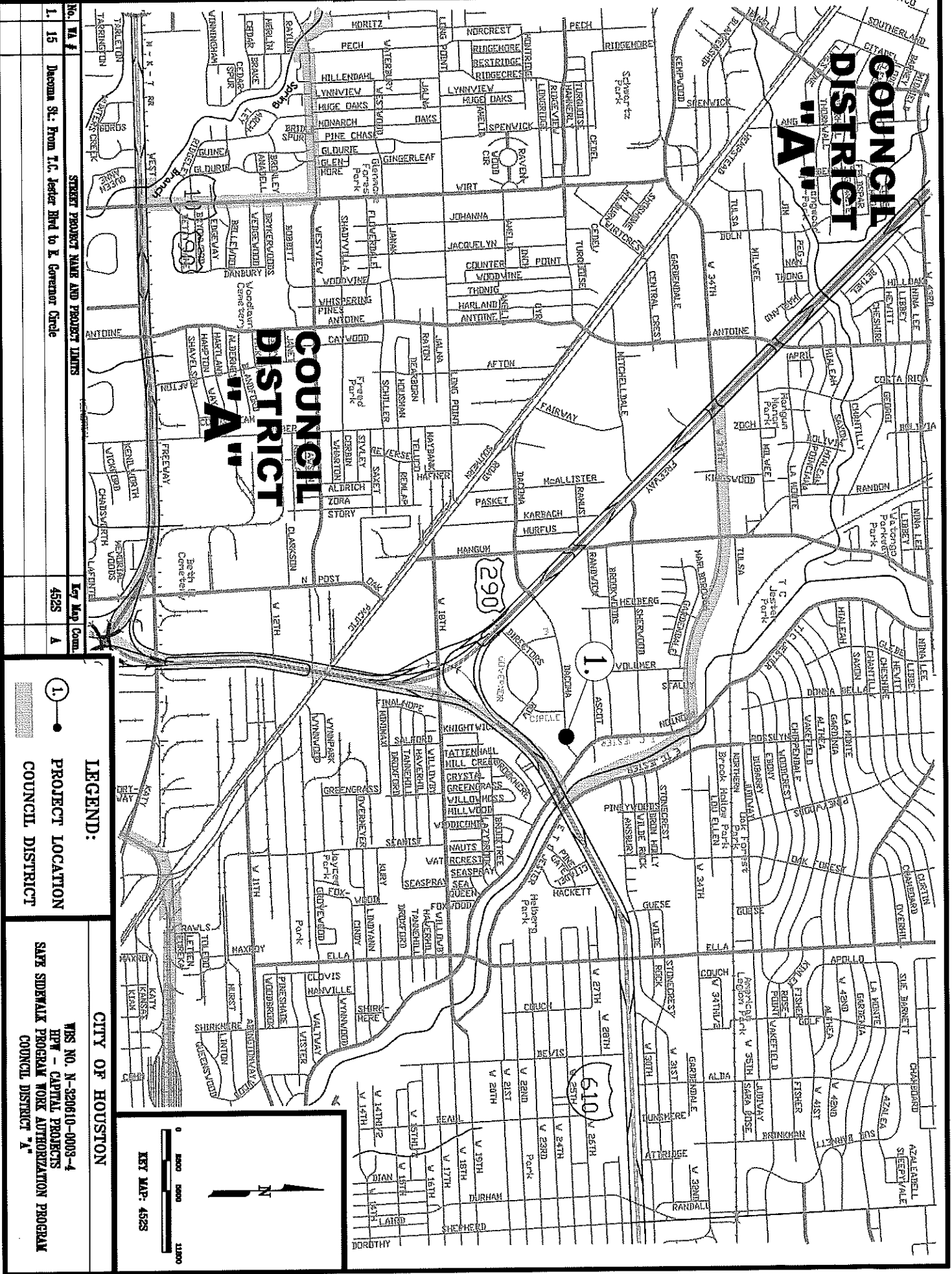


SAFE SIDEWALK PROGRAM WORK AUTHORIZATION PROJECT
WBS No. N-320610-0003-4

No.	Construction WA # No.	Street	From	To	Key Map	Council District
1	15	Dacoma St	T.C. Jester Blvd	E. Governor Circle	452S	A
2	4	Richcroft	Silverdale	Gelhorn	495P	B
3	36	Tidwell (South Side)	9110 Tidwell	Balsam Ln.	455D	B
4	1	N. Braeswood	4141 N Braeswood	Stella link	532N	C
5	2	Montrose	Hyde Park	Intersection/Ramps	493N	C
6	2	Montrose/Intersection	Jackson	Jackson	493N	C
7	2	West Gray	1475 W. Gray	Waugh	492R	C
8	3	Jason St (North Side)	Pritchett St.	Ferris	531P	C
9	3	Jason St	S. Rice Ave	Sager Dr.	531P	C
10	14	Yarwell Dr. (North Side)	Bob White	Braewick Dr	530V	C
11	23	Childress St. (South Side)	Academy St.	Fairmont St.	402W	C
12	27	N. Braeswood Blvd. (South Side)	Glen Arbor Dr.	3521 N. Braeswood Blvd.	532K	C
13	32	Ridgewood St. (North Side)	Peden St.	Hadden St.	492R	C
14	34	Jerome St. (South Side)	N. Main St.	Studewood St.	453S	C
15	7	Milart (Both Side) R	Perry	Gren	534J	D
16	10	Eagle St (South Side)	Delano St	Live Oak St	493Y	D
17	12	Dreyfus St	Scott St	Reymond St	533Q	D
18	13	Sageplum Dr.	Sagecanyon Dr	10304 Sagerock Dr.	616F	D
19	16	Sageplum Dr.	10303 Sageplum Dr	10302 Sagerock Dr.	616F	D
20	25	N. Macgregor Way (North Side)	Ardmore St.	Bike Trail	533C	D
21	30	Sampson St. (East Side)	Prospect St.	Southmore Blvd.	533C	D
22	28	Hickory Knoll Dr (South Side)	Running Springs Dr	Plum Halow Dr	618C	E
23	29	Sea Liner Dr (West Side)	Shell Lake Dr	Silverpines Dr	618P	E
24	31	Allendale Road (East Side)	4801 Allendale Rd	CenterPoint Entrance	535V	E
25	6	Stancliff Road	Wilcrest	Social Security Office	529Y	F
26	22	Cliffgate Dr. (South Side)	S. Kirkwood Rd.	Riplide Dr.	529N	F
27	21	Shadowbriar Dr. (South Side)	Overbrook Dr.	Burgoyne Dr.	488V	G
28	5	Laredo	Henke	Kress	494D	H
29	5	Lockwood	Lyons	Intersection	494D	H
30	8 Revised	Stiles West Side	Canal	Harrisburg	494P	H
31	8 Revised	Estelle	Harrisburg Blvd	Sherman St.	494P	H
32	18	Bayland Ave. (South Side)	Florence St	Helen St	493B	H
33	18	Highland St. (North Side)	Florence St	Helen St	493 B	H
34	19	Merrill St. (North Side)	Michaux St	Julian St.	493B	H
35	19	Quilman St. (North Side)	Chestnut St.	Shopping Centre Drwy	493B	H
36	35	E. 32 1/2 St. (North Side)	705 E. 32 1/2 St.	705 E. 32 1/2 St.	453N	H
37	37	Fearnster Dr. (South Side)	Marable Dr.	Nest Ln.	453E	H
38	24	Beechnut St. (South Side)	Beltway 8	S. Course Dr.	529L	J
39	26	S Course (East Side)	Spice Lane	Beechnut St	529Q	J
40	26	S Course (Both Sides)	Elmsworth Dr	Bridge	529Q	J
41	33	De Moss Dr. (North Side)	Tarnef Dr.	Binliff Dr.	530H	J
42	9	Holly Hall	2211 Haolly Hall St	Almeda Rd	533N	K
43	9	Murworth Dr	Lantern Point Dr.	Kirby Dr.	532Q	K
44	17	Kelling St (North Side)	Quention Dr	Regg Dr	572J	K
45	17	Kelling St (South Side)	Quention Dr	Regg Dr	572J	K
46	17	Wrigely St (West Side)	Kelling St.	W Orem	572J	K
47	38	Jorns and Beran (South Side)	Regg Dr	Hiram Clarke Rd	572J	K
48	39	Jorns St (North Side)	Regg Dr	Quention Dr	572J	K



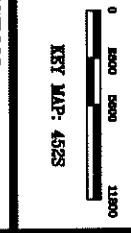
No. /	STREET PROJECT NAME AND PROJECT LIMITS	City Map Code
1 / 15	Dacoma St. From T.C. Jester Blvd to E. Governor Circle	452S A

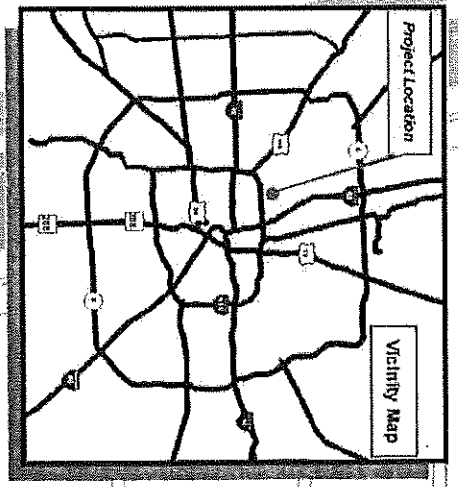
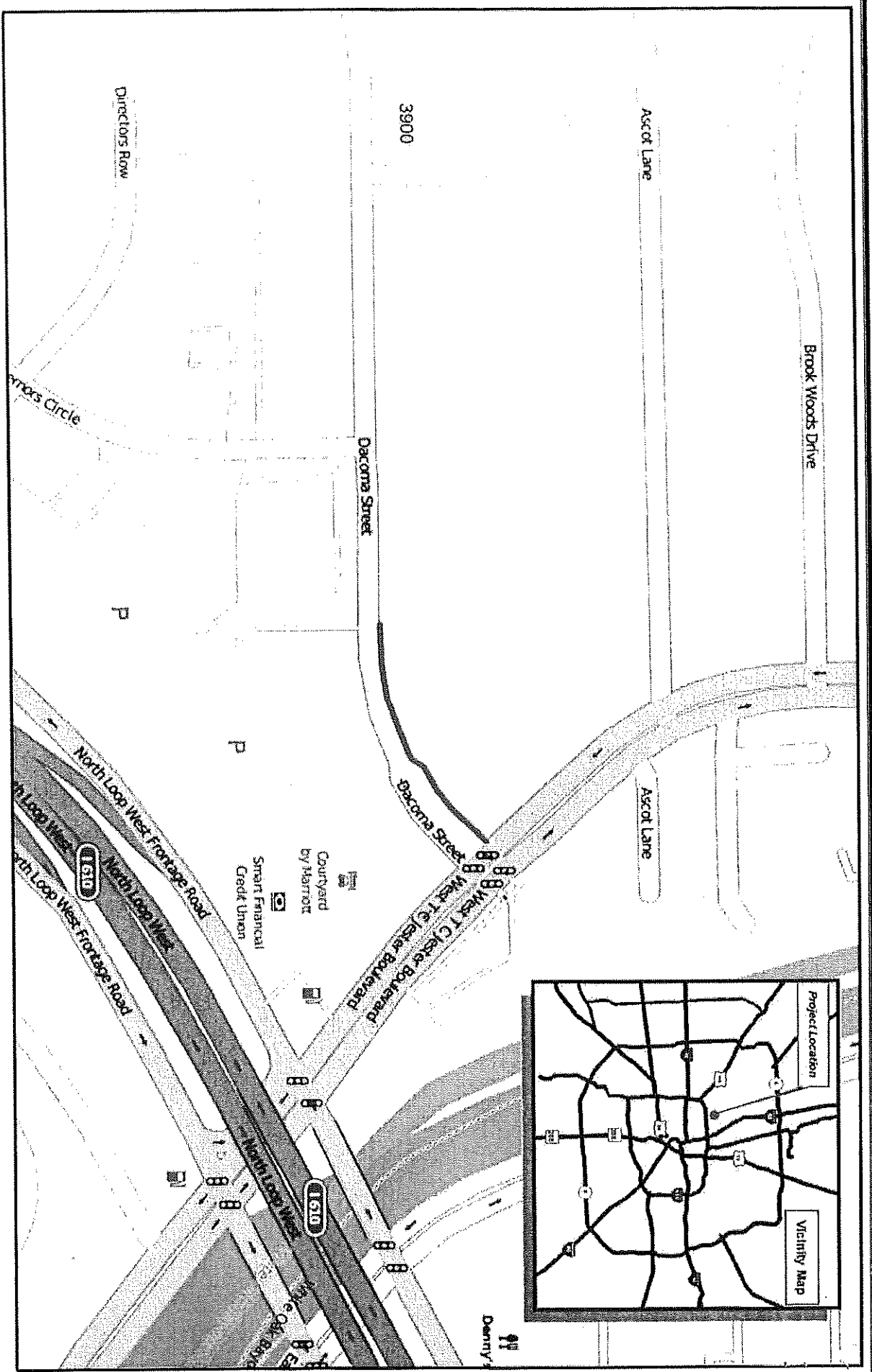
LEGEND:

- 1 - PROJECT LOCATION
- - COUNCIL DISTRICT

CITY OF HOUSTON

WHS NO. N-320610-0003-4
 HPW - CAPITAL PROJECTS
 SAFE SIDEWALK PROGRAM WORK AUTHORIZATION PROGRAM
 COUNCIL DISTRICT 'A'





Legend:

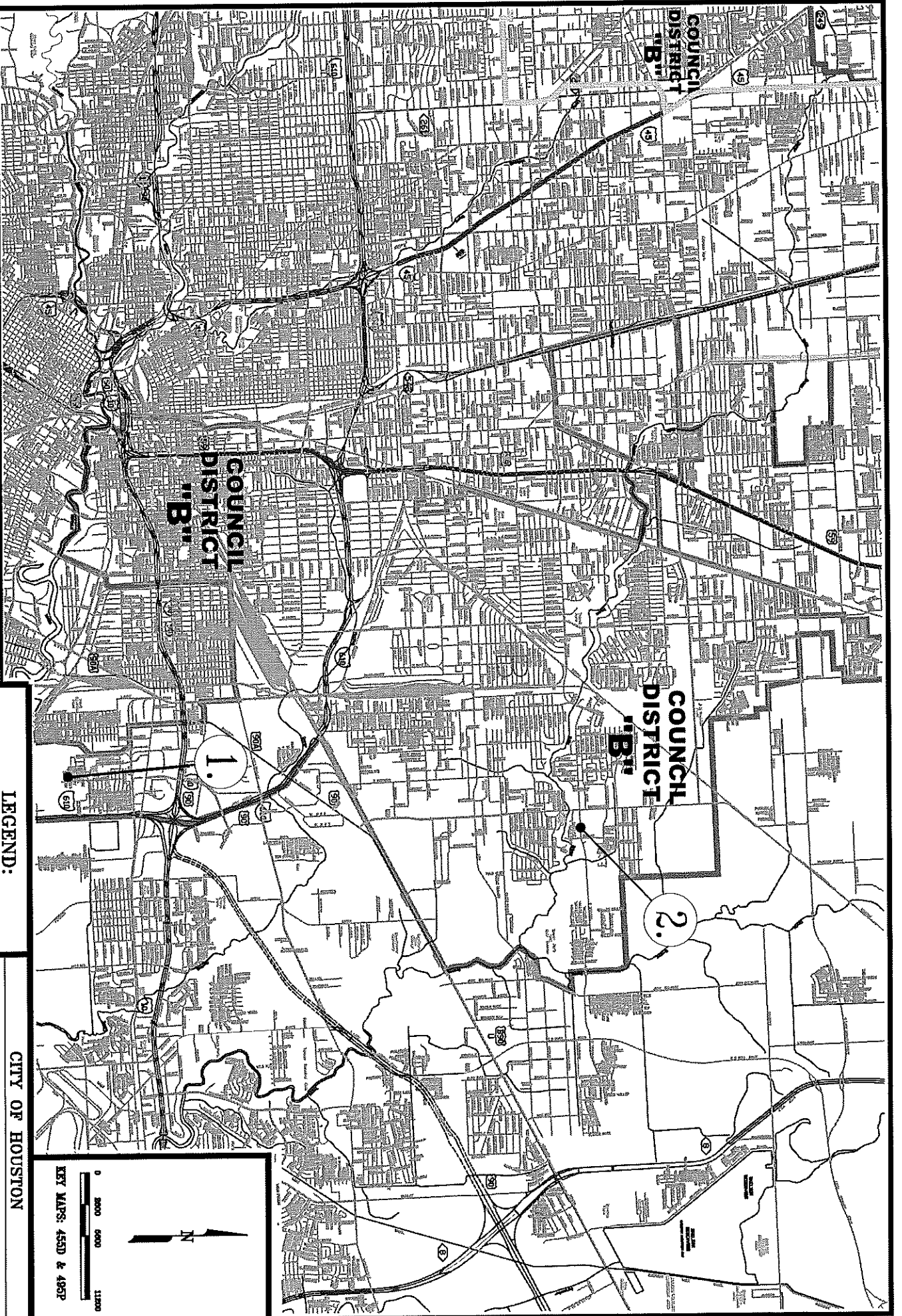
Side Proposed —

Dacoma St: W.T C Jester Blvd to 3900 Dacoma St

CD: A

KM: 452S





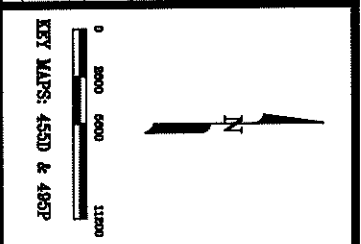
No.	VA #	STREET PROJECT NAME AND PROJECT LIMITS	Est. Map Comm.
1.	4	Rehcroft: From Silverdale to Callhorn	495P B
2.	98	Tidwell (South Side): From 9110 Tidwell to Balsam Ln	455D B

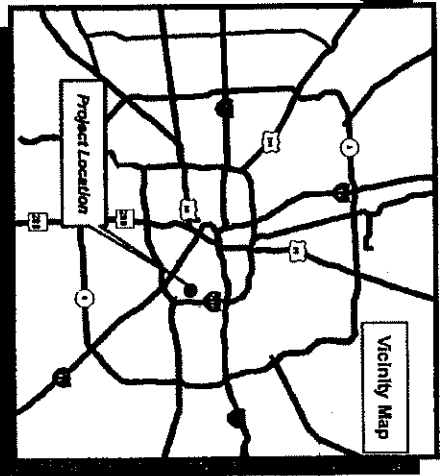
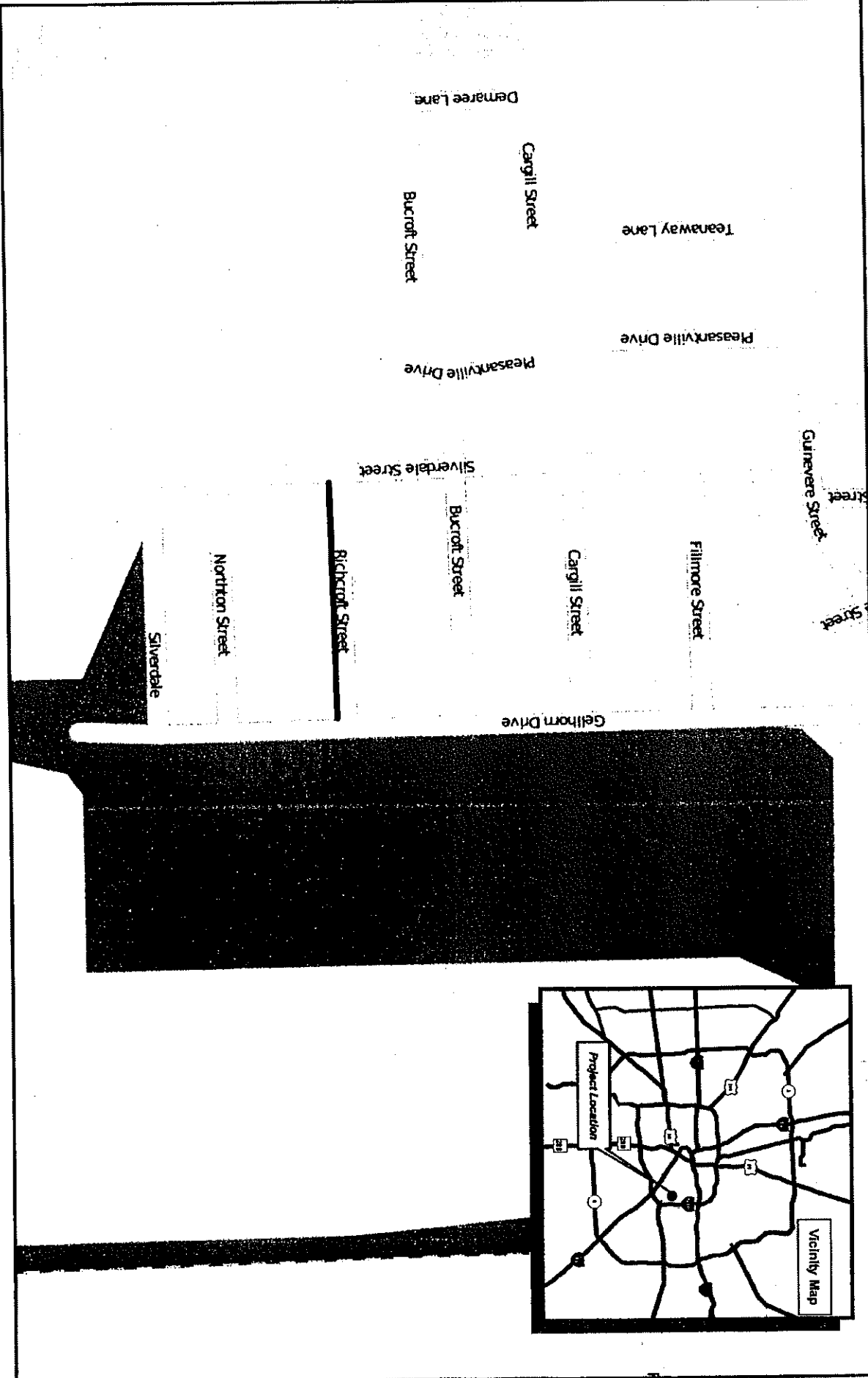
LEGEND:

- ① ● PROJECT LOCATION
- ▭ COUNCIL DISTRICT

CITY OF HOUSTON

WBS NO. N-320610-0003-4
 HPW - CAPITAL PROJECTS
 SAFE SIDEWALK PROGRAM WORK AUTHORIZATION PROGRAM
 COUNCIL DISTRICT "B"





Legend:

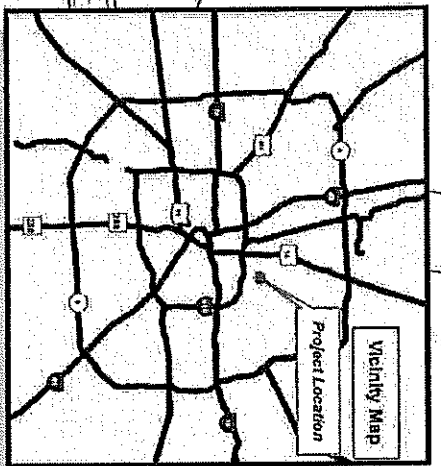
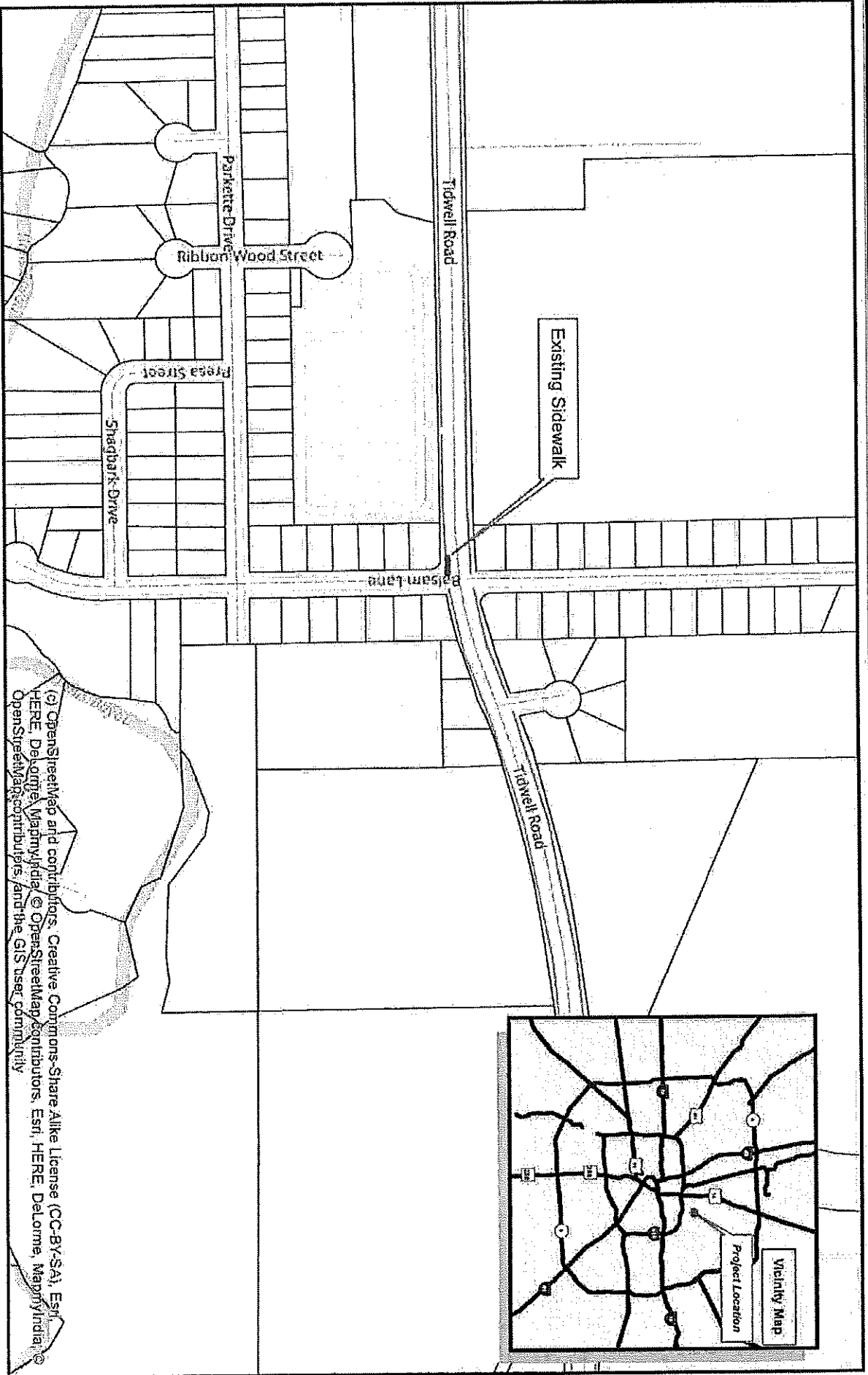
Sidewalk Proposed : ———

Richcroft St: Silverdale to Gellhorn

CD: B

KM: 495P



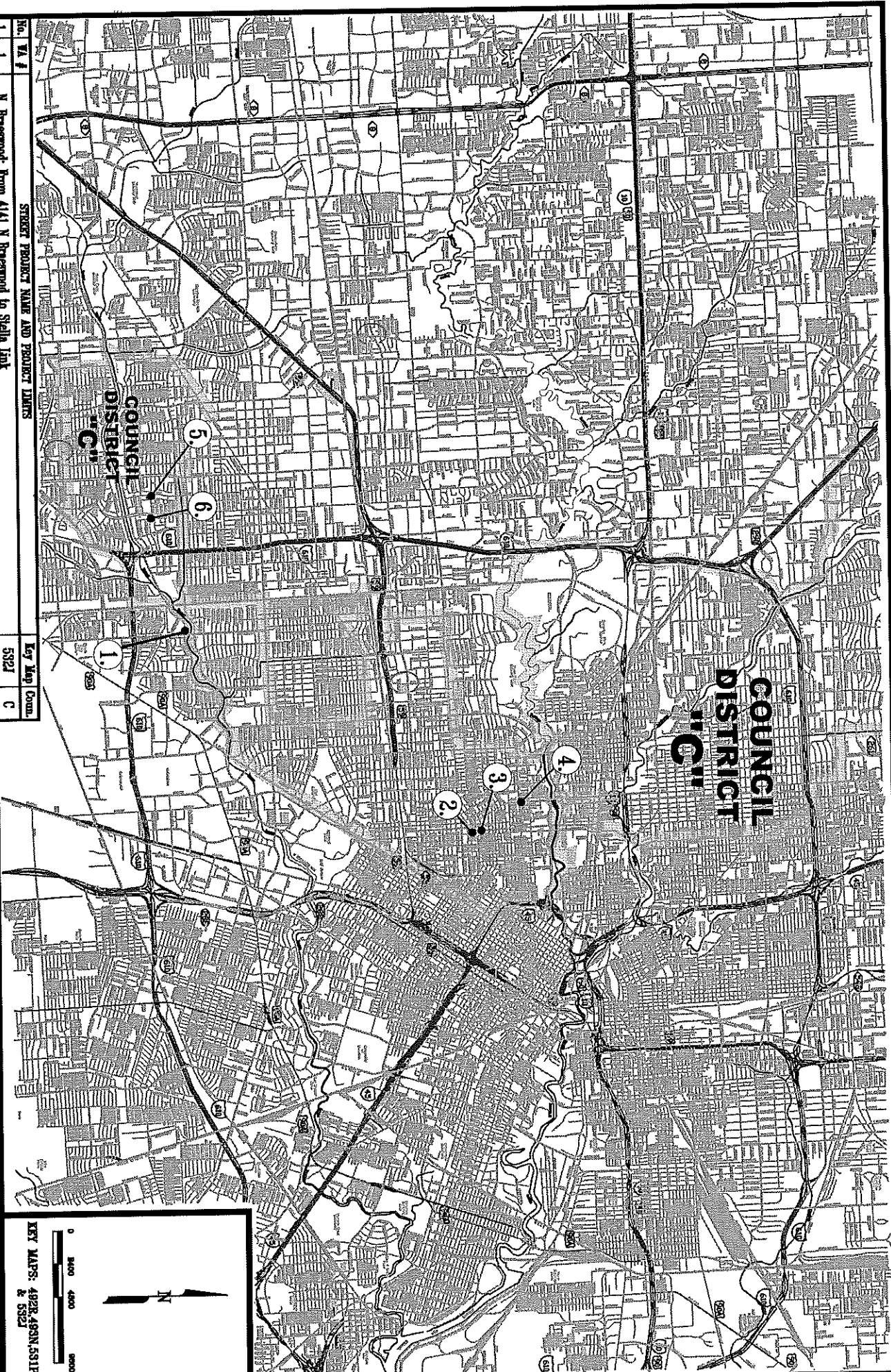


(c) OpenStreetMap and contributors, Creative Commons-Share Alike License (CC-BY-SA), Esri, HERE, DeLorme, MapmyIndia, © OpenStreetMap contributors, Esri, HERE, DeLorme, MapmyIndia, © OpenStreetMap contributors, and the GIS user community

Tidwell Rd at Balsam Lane
CD: B
KM: 455D

Proposed Sidewalk: ———
 Ramp: ●

0 0.015 0.03 0.06 0.09 0.12 Miles





No.	VA #	STREET PROJECT NAME AND PROJECT LIMITS	Key Map	Comm.
1.	1	N Bremerwood: From 4141 N Bremerwood to Stella Link	5321	C
2.	2	Montrose: From Hyde Park to Intersection Ramps	493N	C
3.	2	Montrose/Intersection: From Jackson to Jackson	493N	C
4.	2	West Gray: From 1475 W Gray to Vaughn	492B	C
5.	3	Jason St (North Side): From Pritchett St to Ferris	531P	C
6.	3	Jason St: From S Rice Ave to Sugar Dr	531P	C

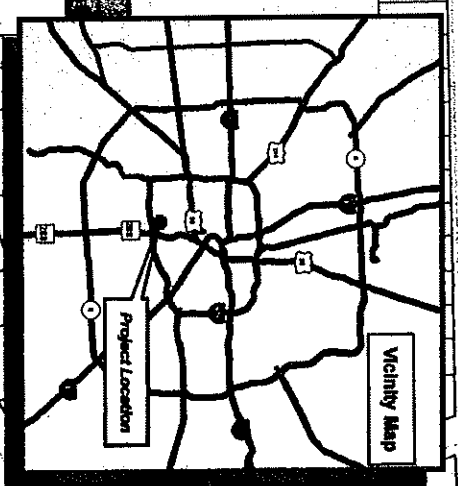
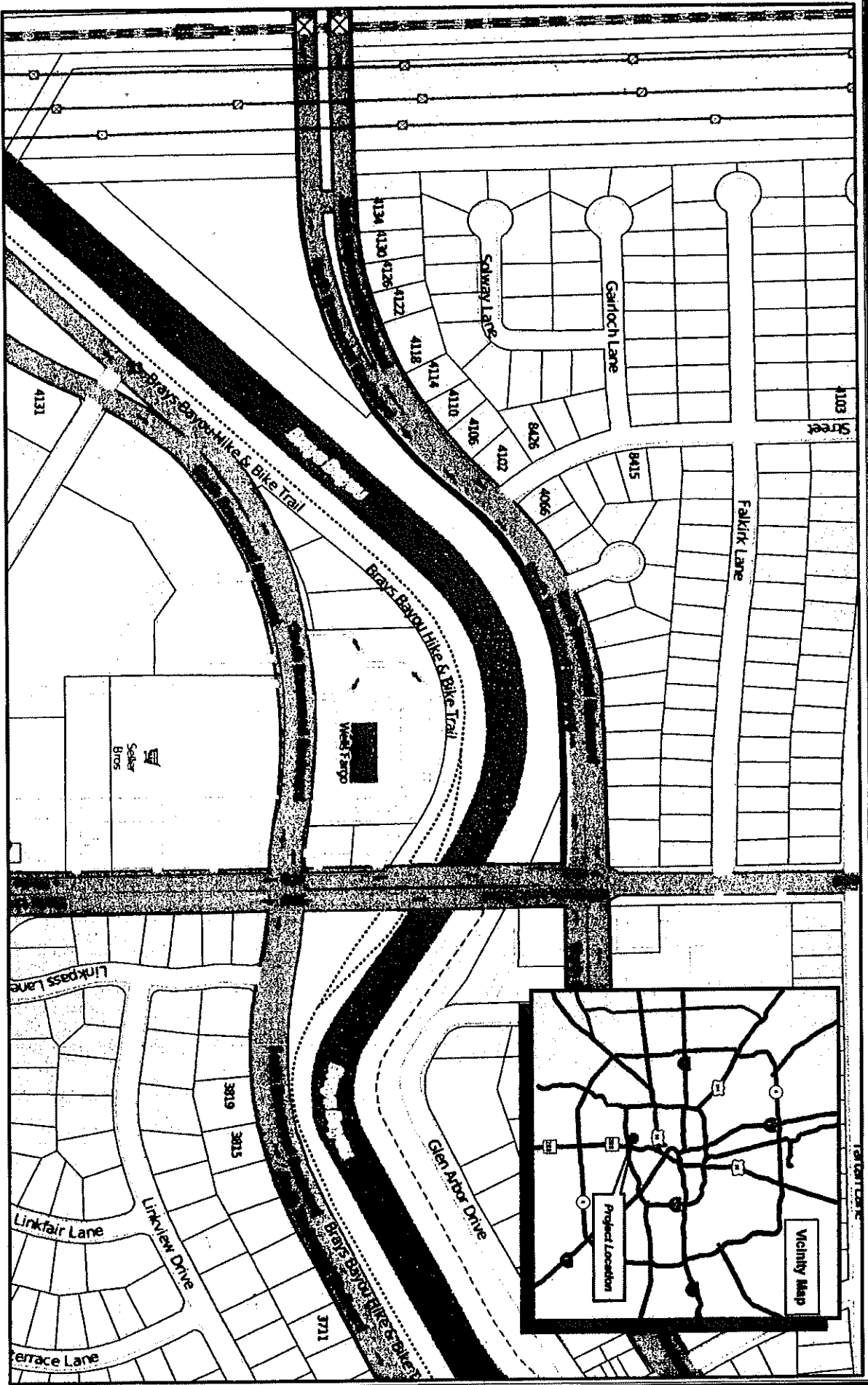
LEGEND:

- ① ● PROJECT LOCATION
- COUNCIL DISTRICT

CITY OF HOUSTON

WBS NO. N-320610-0003-4
 HP# - CAPITAL PROJECTS
 SAFE SIDEWALK PROGRAM WORK AUTHORIZATION PROGRAM
 COUNCIL DISTRICT "C"





Legend:

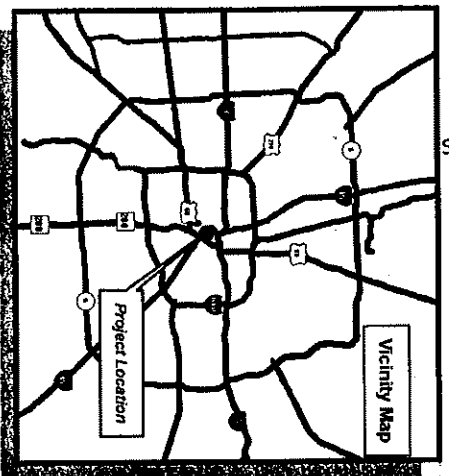
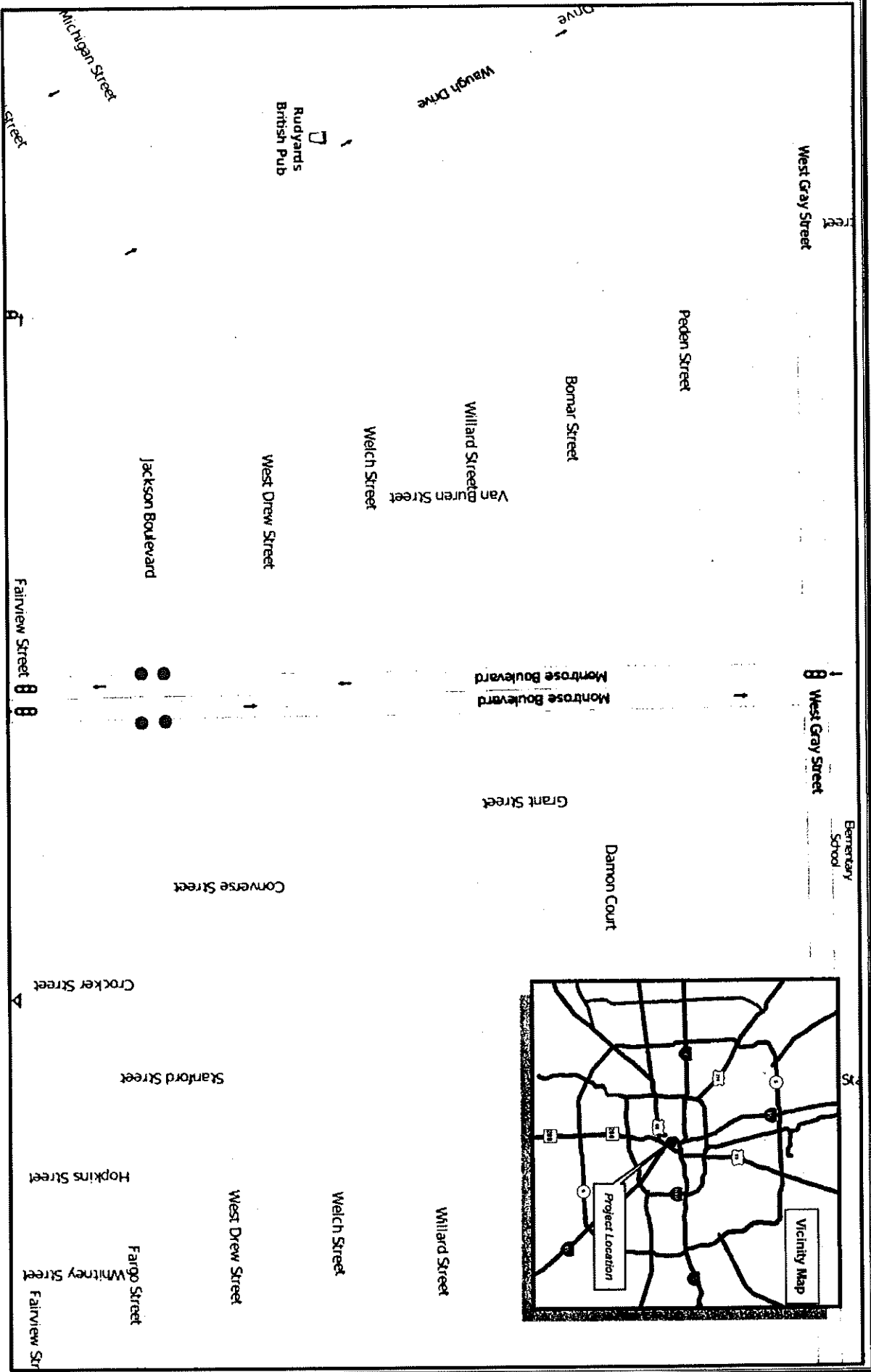
Sidewalk Proposed : ———

N.Braeswood: 4141 N.Braeswood to Stella Link Rd

CD:C

KM: 532N





Legend:

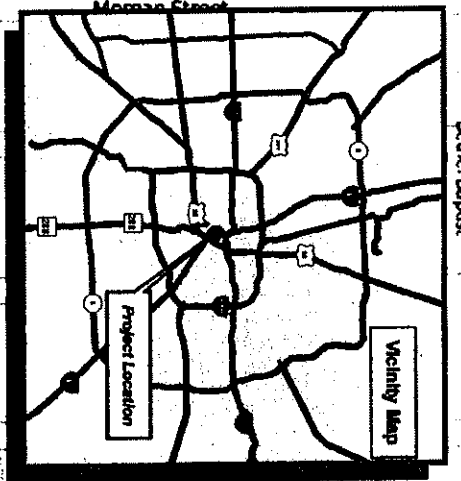
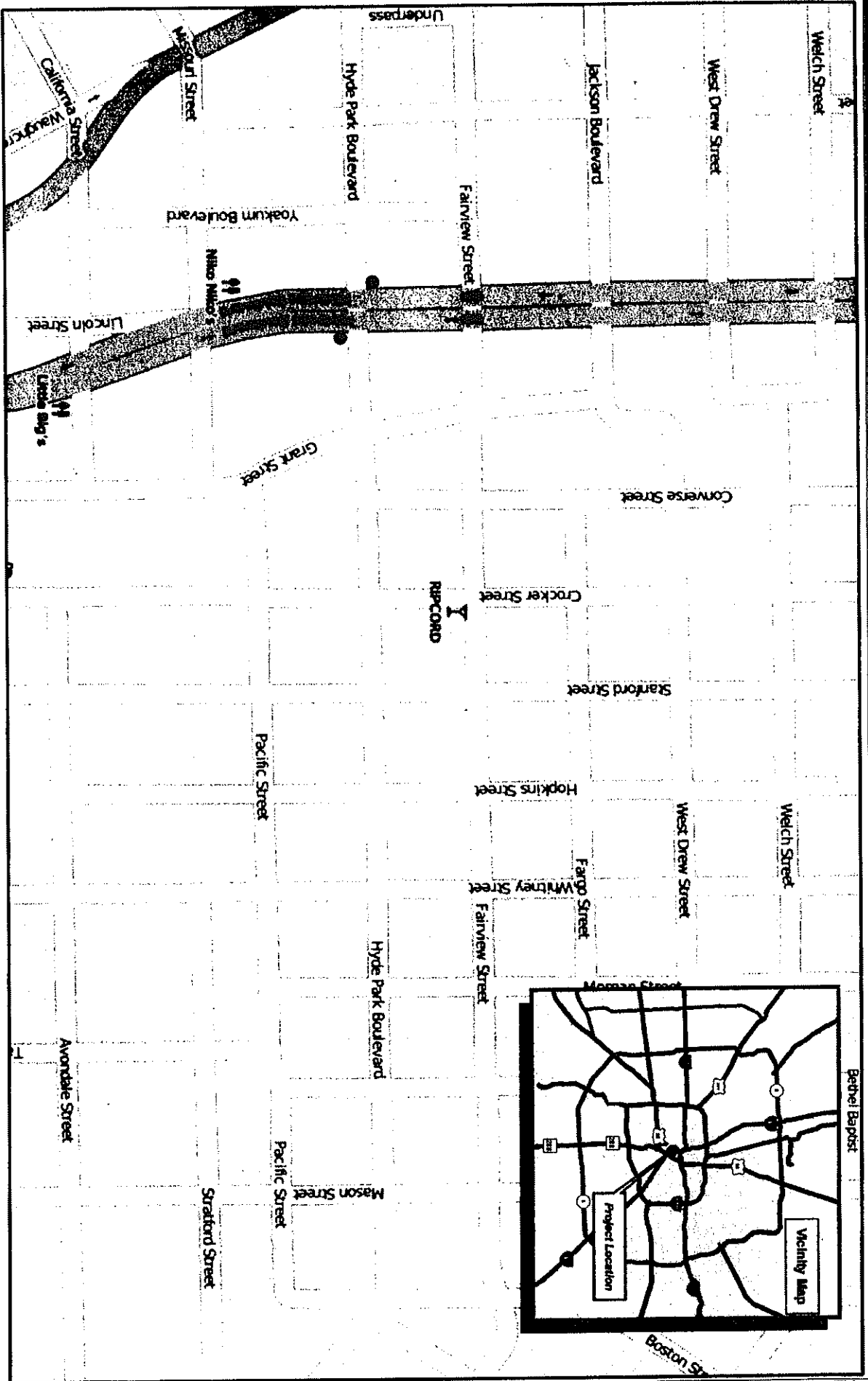
Ramp : ●

Montrose Blvd : Jackson Blvd Ramps

CD: C

KM: 493N





Legend:

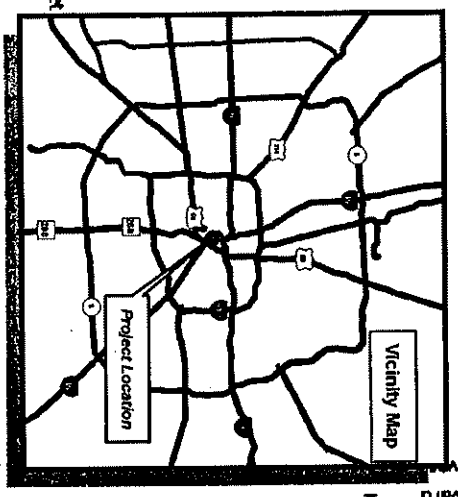
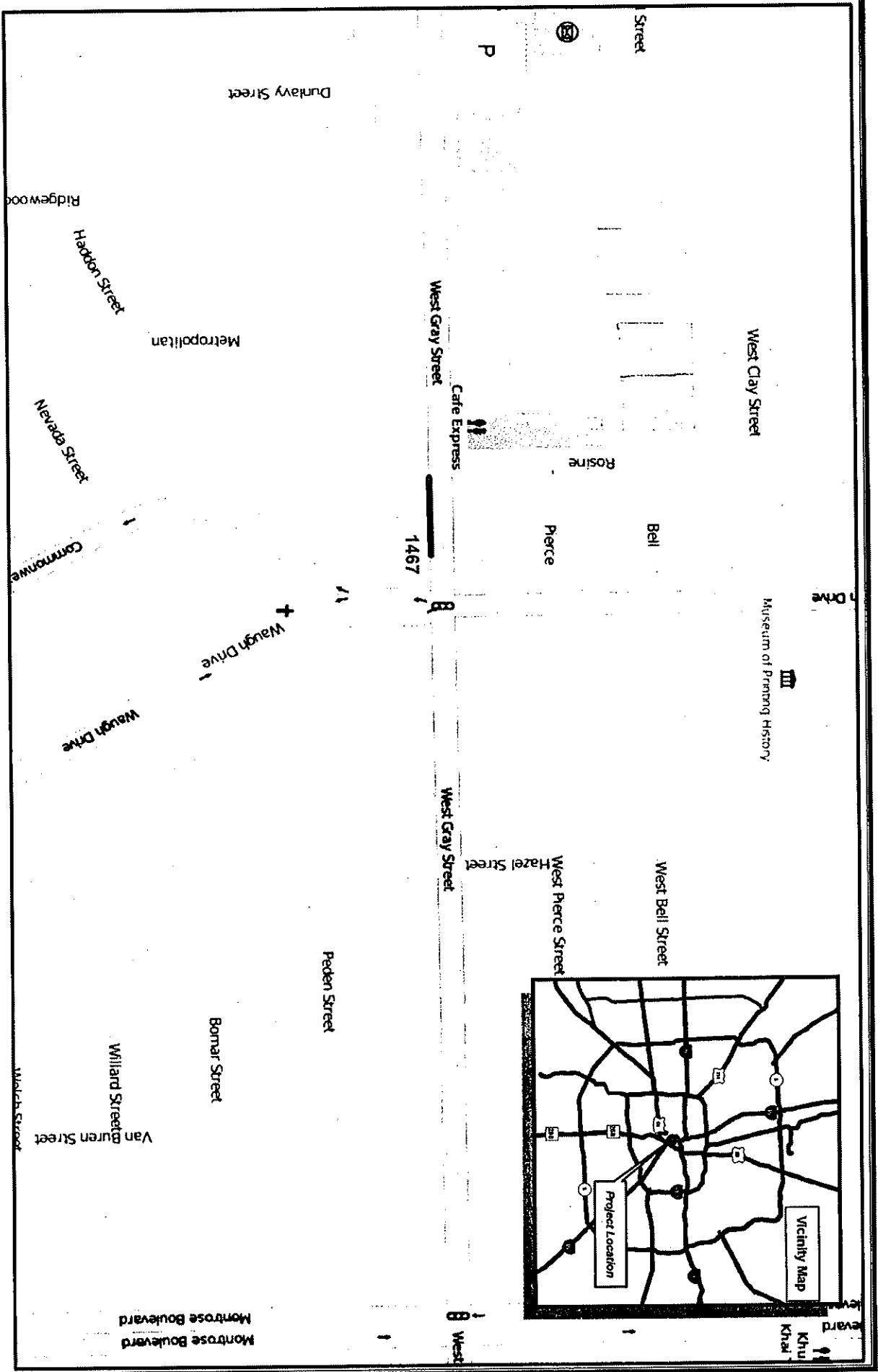
Ramp : ●

Montrose Blvd and Hyde Park Blvd

CD: C

KM: 493N





Legend:

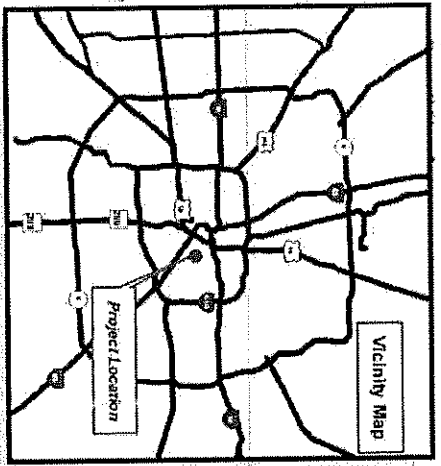
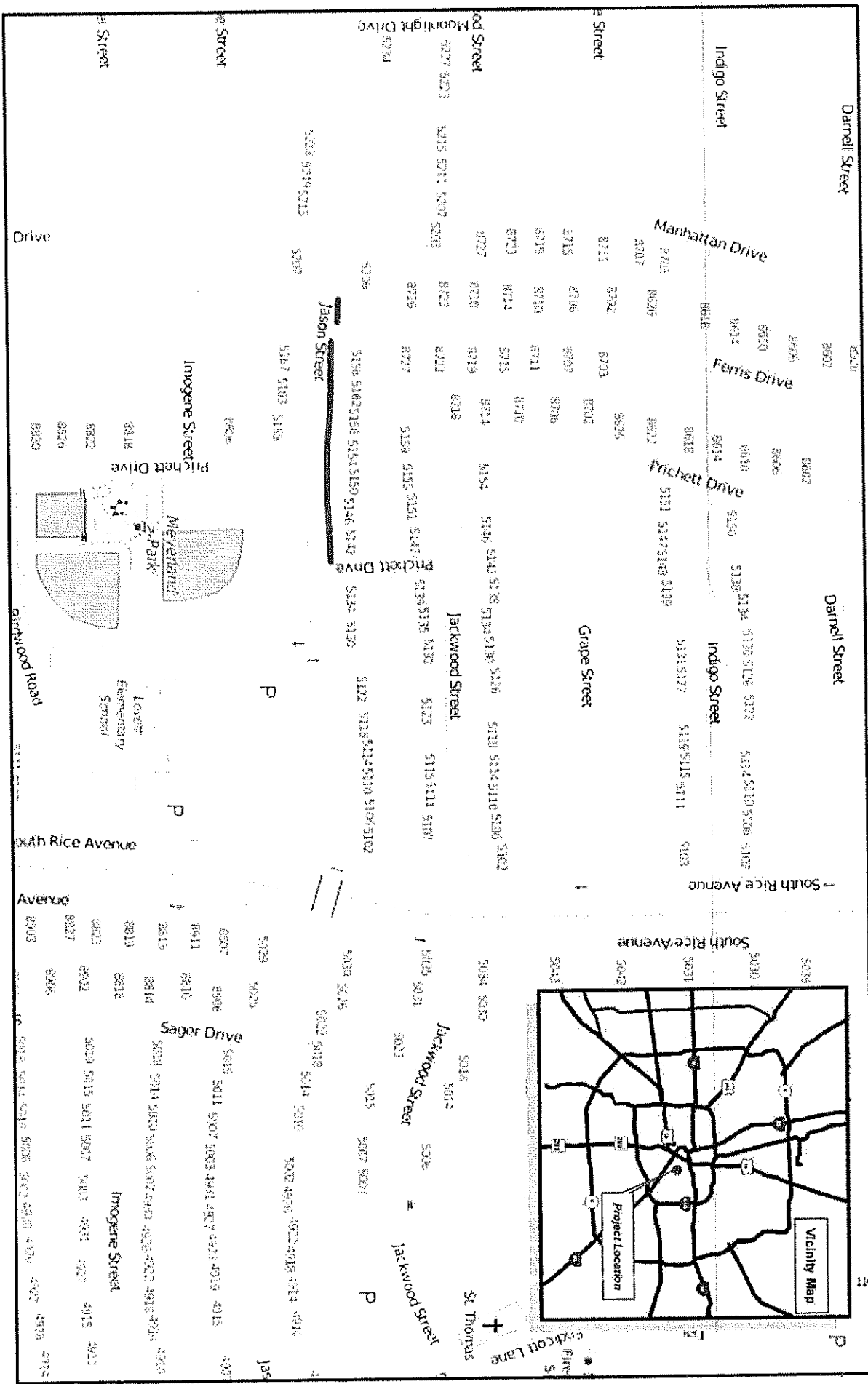
Sidewalk Proposed :

W.Gray: 1467 W.Gray Spot Repair

CD: C

KM: 492R





Legend:

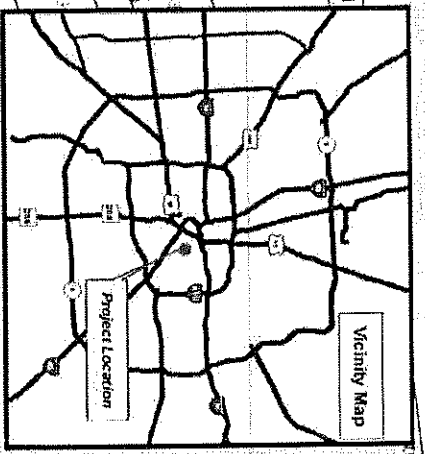
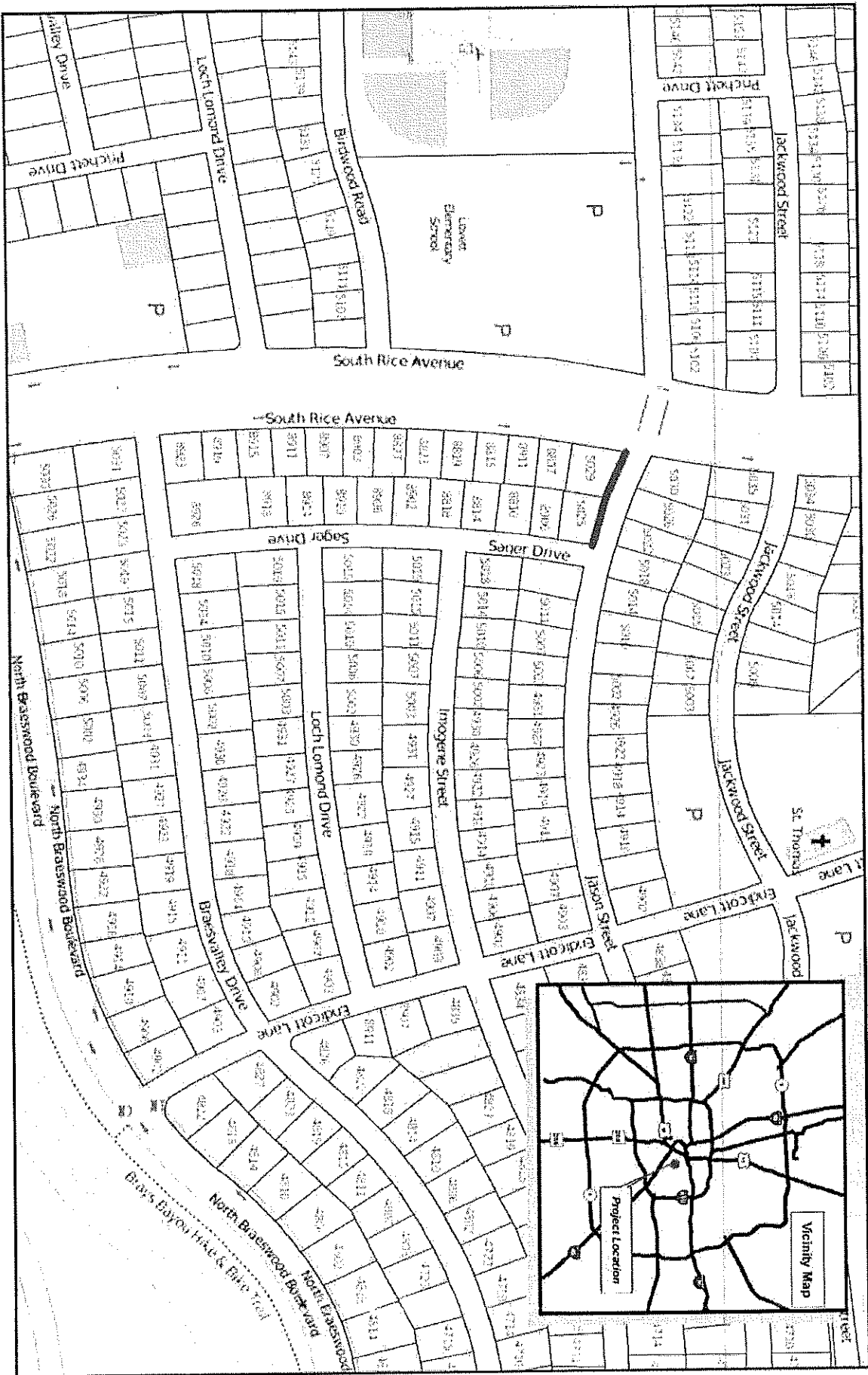
Sidewalk Proposed:

Jason St: Ferris Dr. to Prichett Dr

CD: C

KM: 531P,Q





Legend:

Stipewalk Proposed:

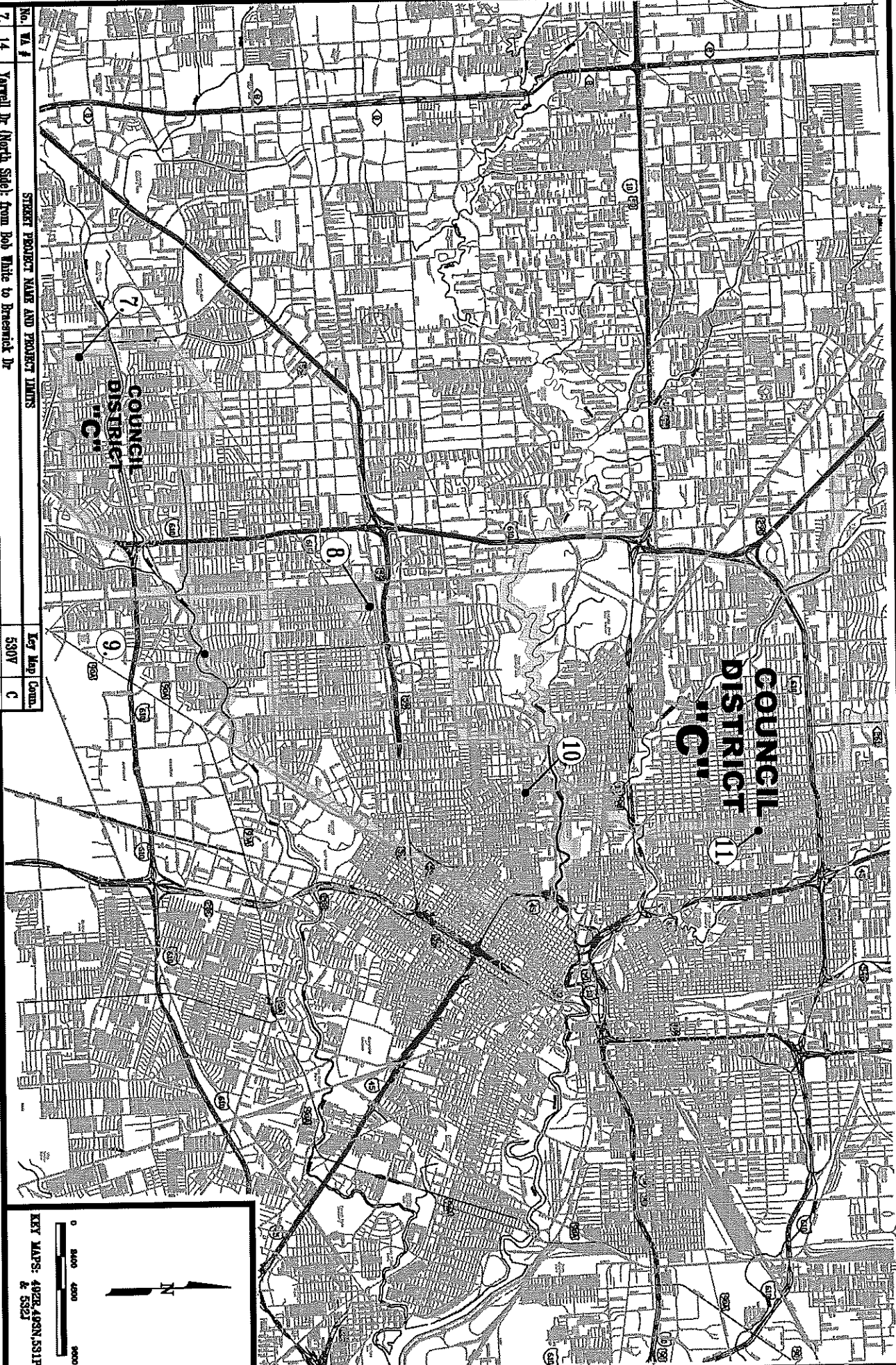
Jason St: Sager Dr to S. Rice Ave.

CD: C

KM: 531Q



0 0.015 0.03 0.05 0.09 0.12 Miles



No. VIA #	STREET PROJECT NAME AND PROJECT LIMITS	Key Map Contn.
7. 14	Yarell Dr (North Side): from Bob White to Bremerick Dr	530V C
8. 23	Childress St (South Side): from Academy St. to Fairmont St.	492W C
9. 27	N Bremerwood Blvd (South Side): From Glen Arbor St to Fairmont St	532K C
10. 32	Ridgewood St (North Side): From Peden St to Hadden St	492B C
11. 34	Jermone St (South Side): From N Main St to Studewood St	453S C

LEGEND:


① — PROJECT LOCATION

● — COUNCIL DISTRICT

CITY OF HOUSTON

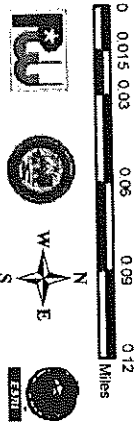
WRS NO. N-320610-0003-4
 HPW - CAPITAL PROJECTS
 SAFE SIDEWALK PROGRAM WORK AUTHORIZATION PROGRAM
 COUNCIL DISTRICT "C"

KEY MAPS: 492B, 493N, 531P & 532J

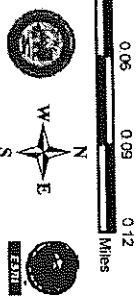
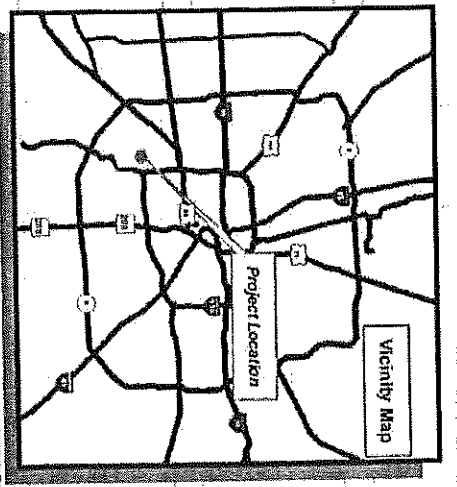
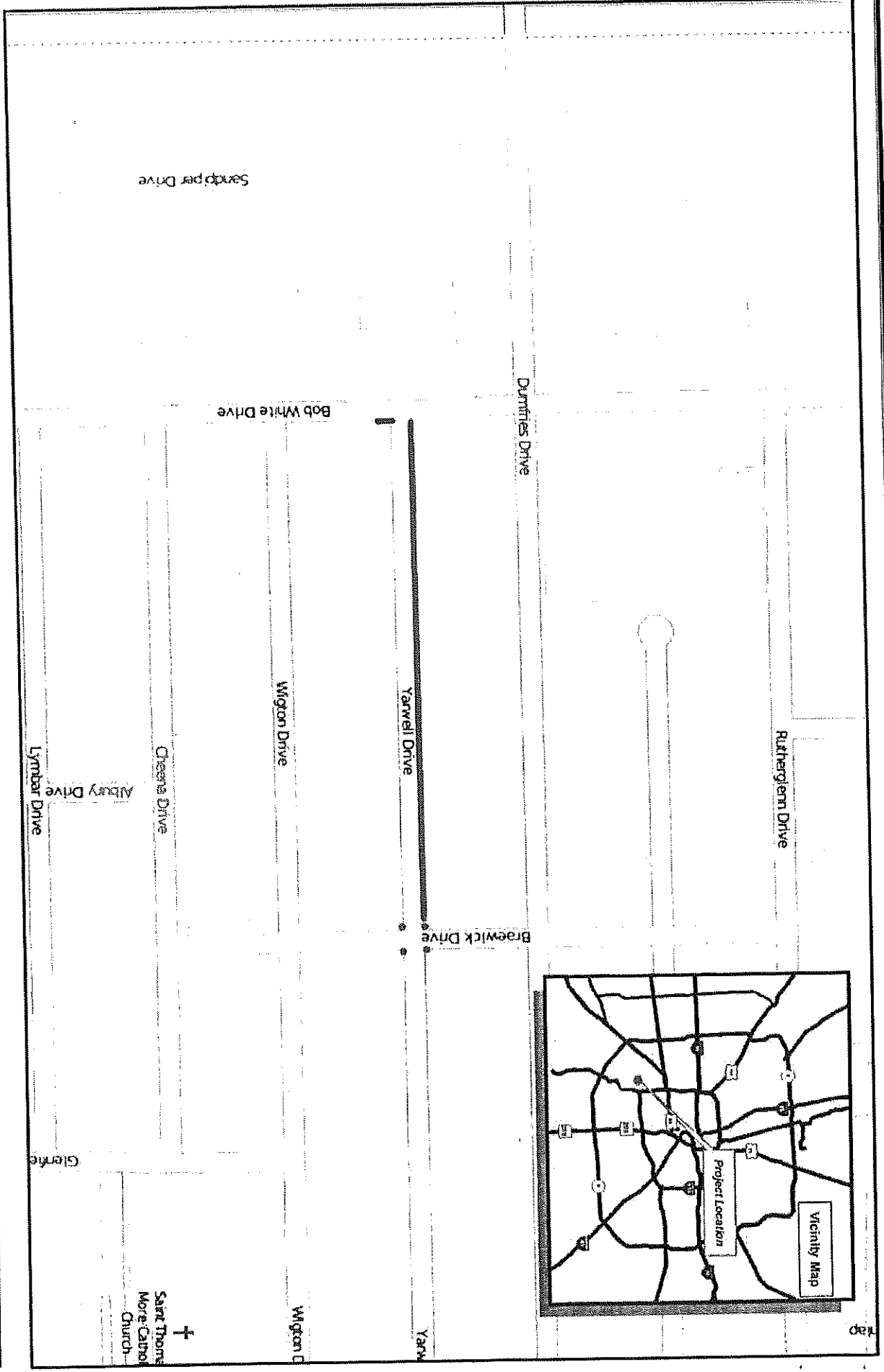
Legend:
 Sidewalk Proposed : 
 Ramp: ●

Yarwell Drive: Bob White Dr to Braewick Dr
 CD: C
 KMI: 530V

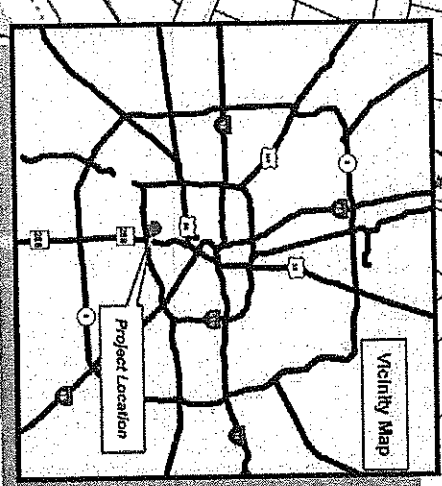
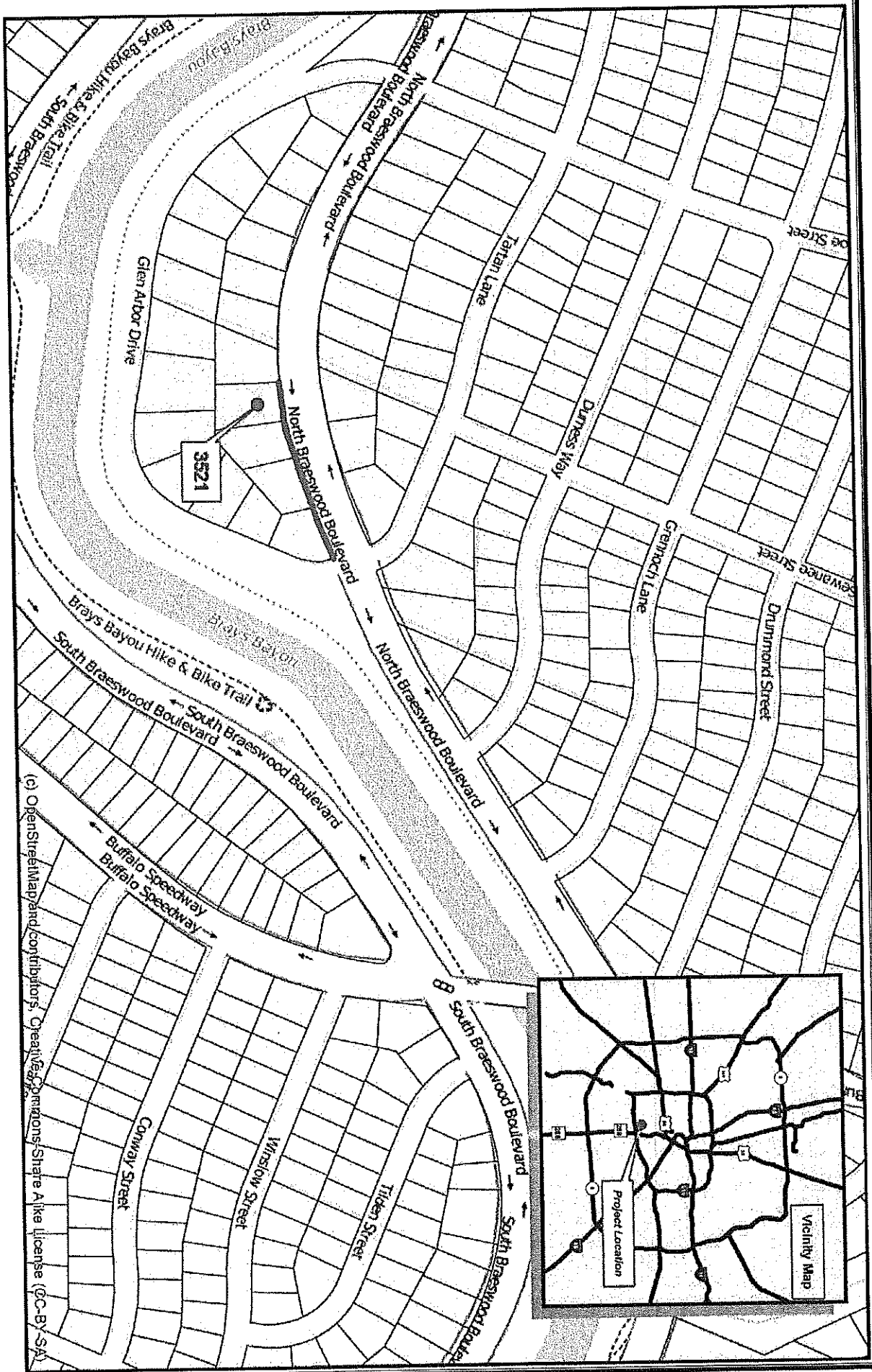
0 0.015 0.03 0.06 0.09 0.12 Miles



RJ

Map



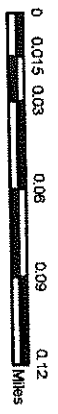
Legend:

Sidewalk Proposed :

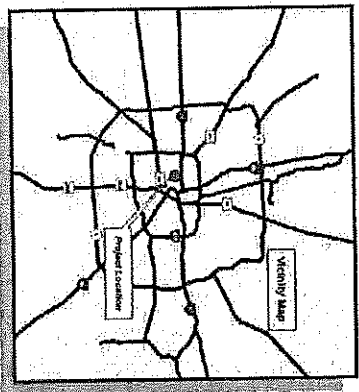
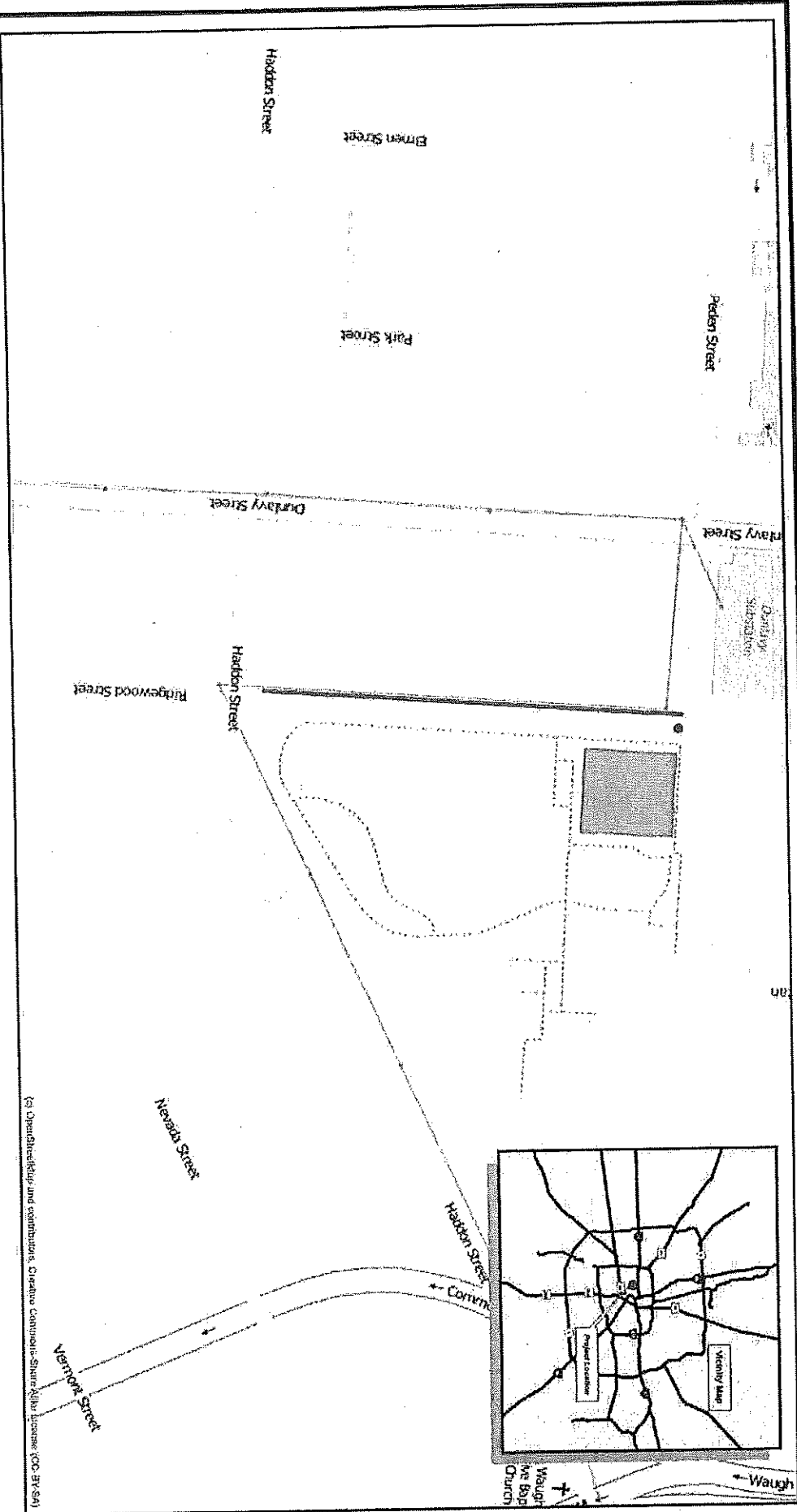
N. Braeswood: 3521 N. Braeswood to Glen Arbor Dr.

CD:C

KM: 532K



(c) OpenStreetMap and contributors, Creative Commons Attribution-Share Alike license (CC-BY-SA)



Spot Repair: _____
 Ramp: _____

Ridgewood: Haddon to Peden
CD: C
KM: 492R

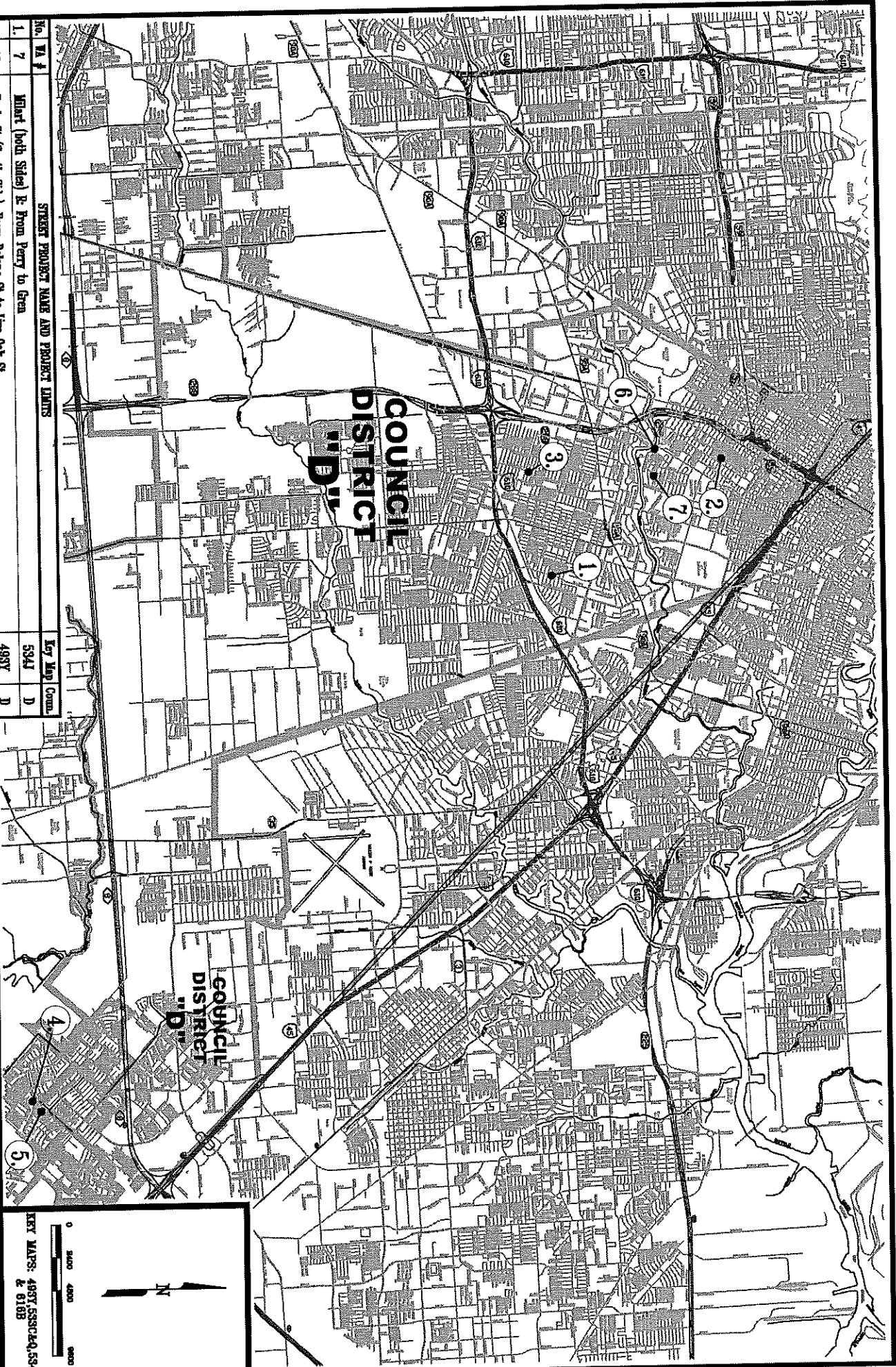
0 0.00250 0.005 0.010 0.020 0.040 0.080
 Feet

RW

North Arrow

Scale: 1" = 100'

(a) OpenStreetMap.org contributors, Creative Commons-Share Alike license (CC BY-SA)



STREET PROJECT NAME AND PROJECT LIMITS

No. WA #	STREET PROJECT NAME AND PROJECT LIMITS	Key Map Coord.
1, 7	Wheat (both Sides) E. From Perry to Green	534J D
2, 10	Beale St (South Side) From Delano St to Live Oak St	499Y D
3, 12	Dreyfus St. From Scott St to Raymond St	539Q D
4, 13	Sageplume Dr. From Sagecayman Dr to 10304 Sargent Dr	618B D
5, 16	Sageplume Dr. From 10303 Sageplume Dr to 10302 Sageplume Dr	618B D
6, 25	N Macgregor Way (North Side) From Ardmore St to Bike Trail	539C D
7, 34	Sampson St (East Side) From Prospect St to Southmore Blvd	539C D

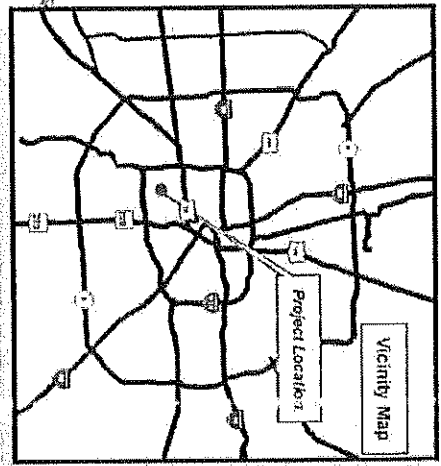
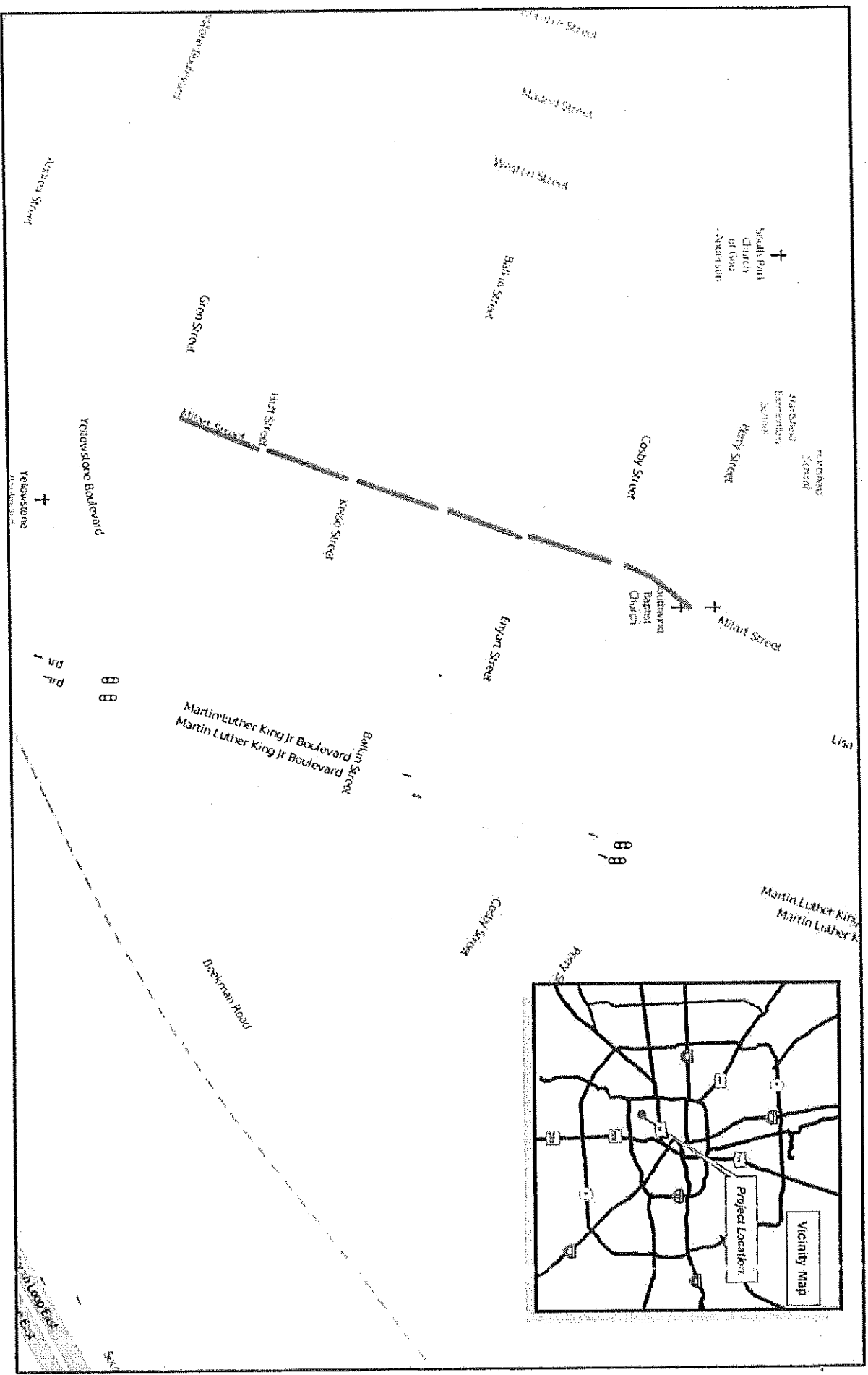
LEGEND:

- ① — PROJECT LOCATION
- — COUNCIL DISTRICT

CITY OF HOUSTON

HRS NO. N-320610-0003-4
 HPW - CAPITAL PROJECTS
 SAFE SIDEWALK PROGRAM WORK AUTHORIZATION PROGRAM
 COUNCIL DISTRICT "D"

KEY MAPS: 499Y, 539C, 61, 63, 64, 65, 66, 67, 68, 69, 70, 71, 72, 73, 74, 75, 76, 77, 78, 79, 80, 81, 82, 83, 84, 85, 86, 87, 88, 89, 90, 91, 92, 93, 94, 95, 96, 97, 98, 99, 00
 & 618B



Legend:

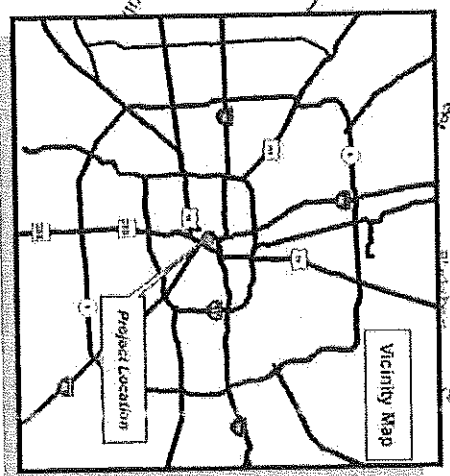
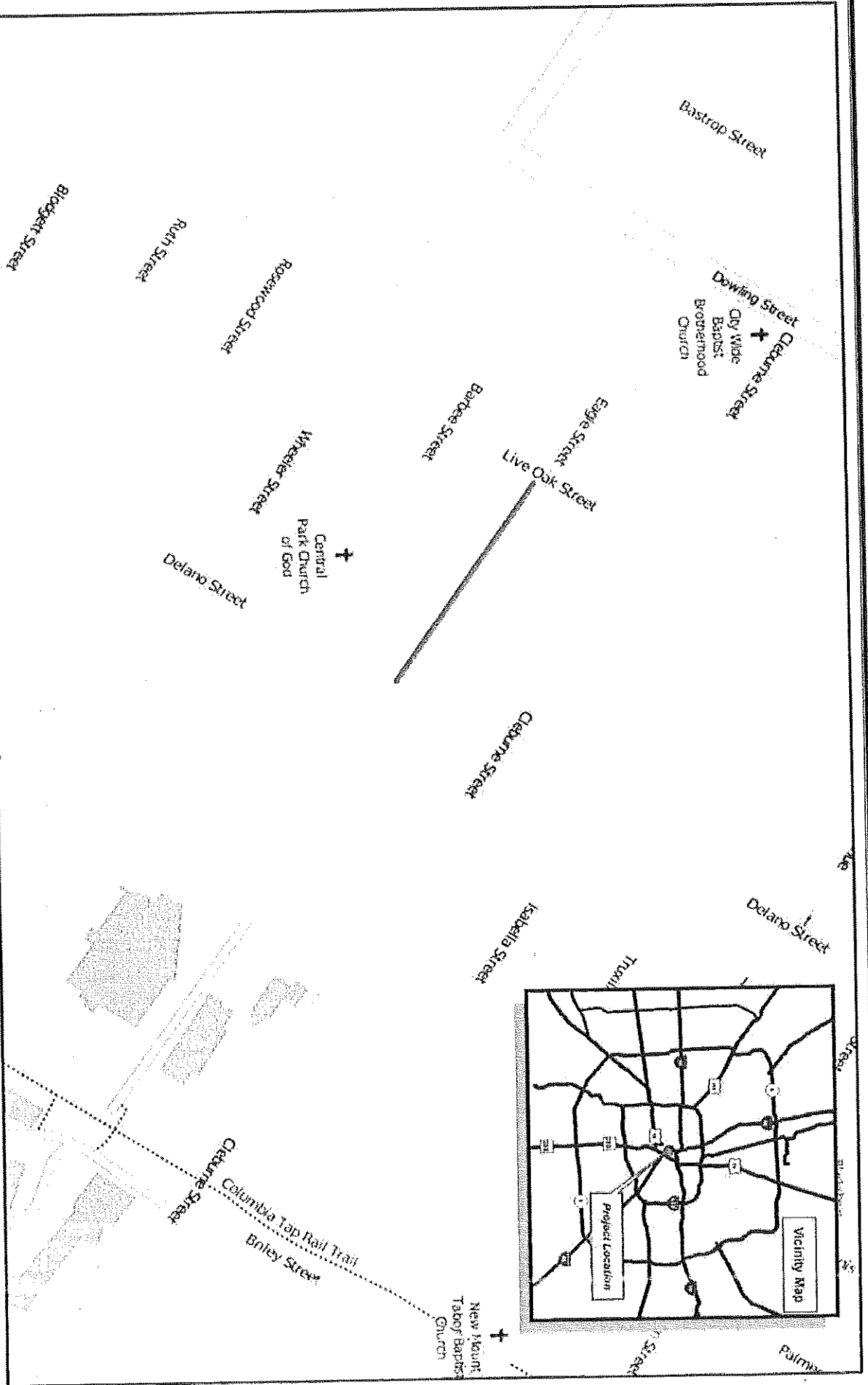
Sidewalk Proposed:

Milart St:: Perry St to Gren St

CD: D

KM: 534N





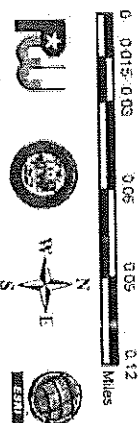
Legend:

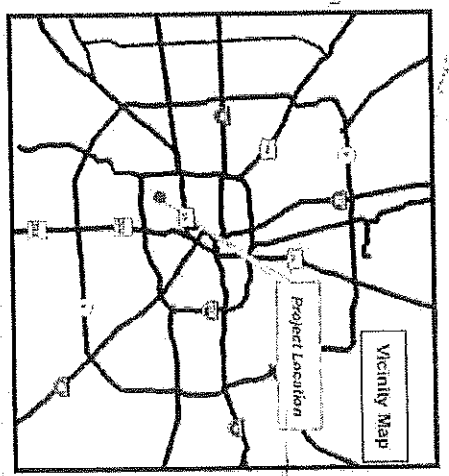
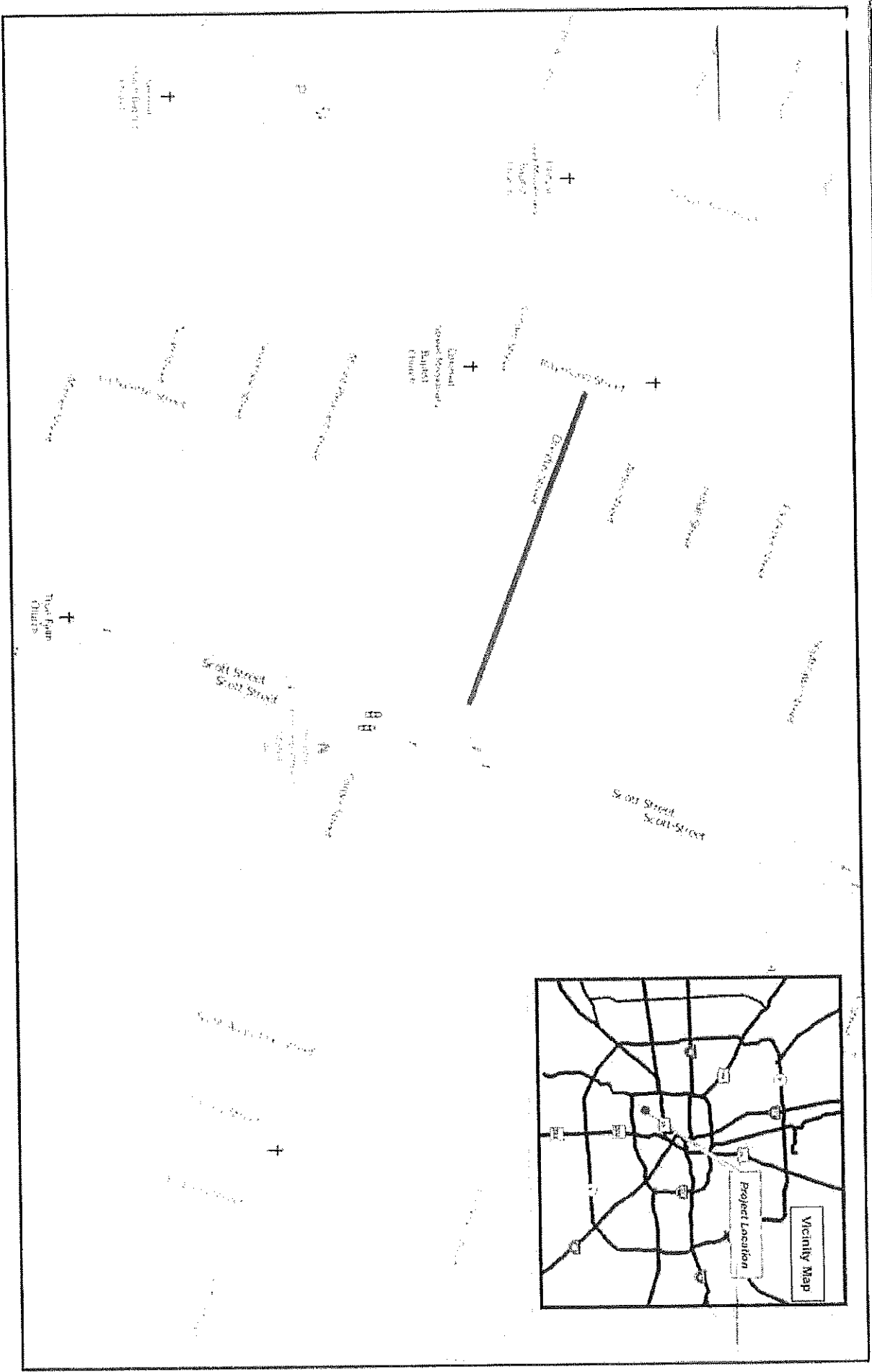
Sidewalk Proposed :

Eagle : Live Oak to Delano

CD: D

KM: 493Y





Legend:

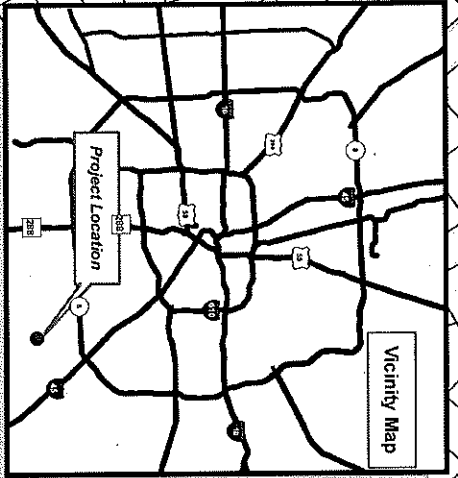
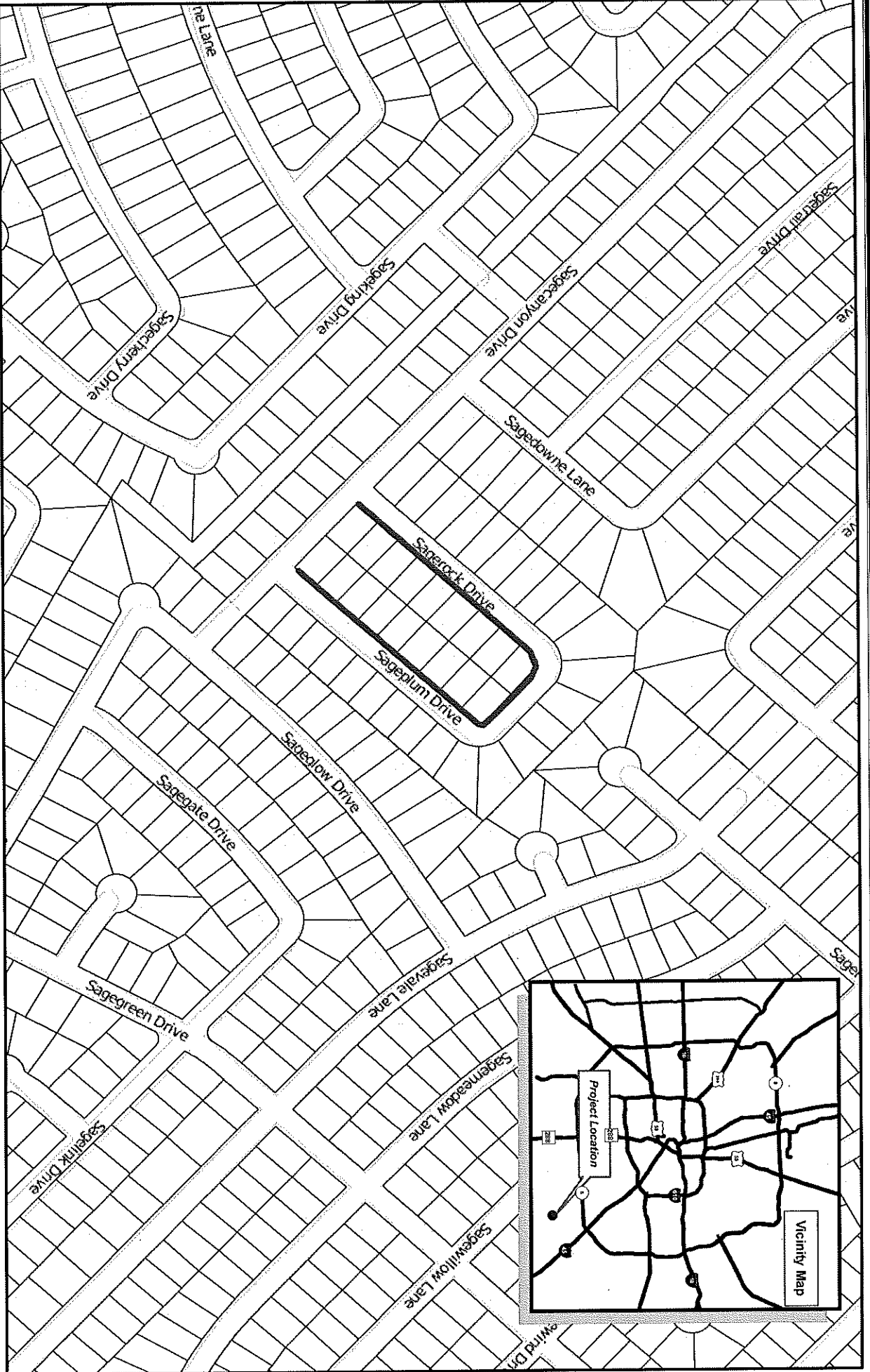
Sidewalk Proposed :

Dreyfus St: Raymond St to Scotts

CD: D

KMI: 533Q





Legend:

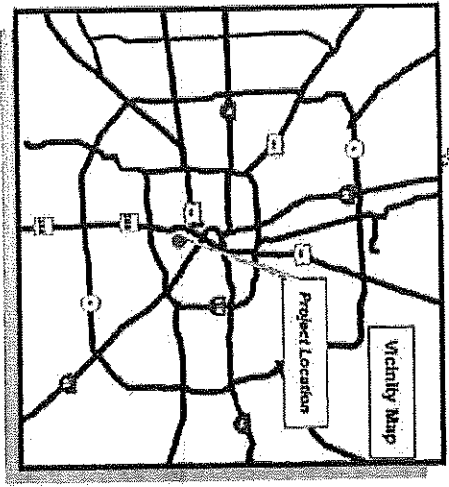
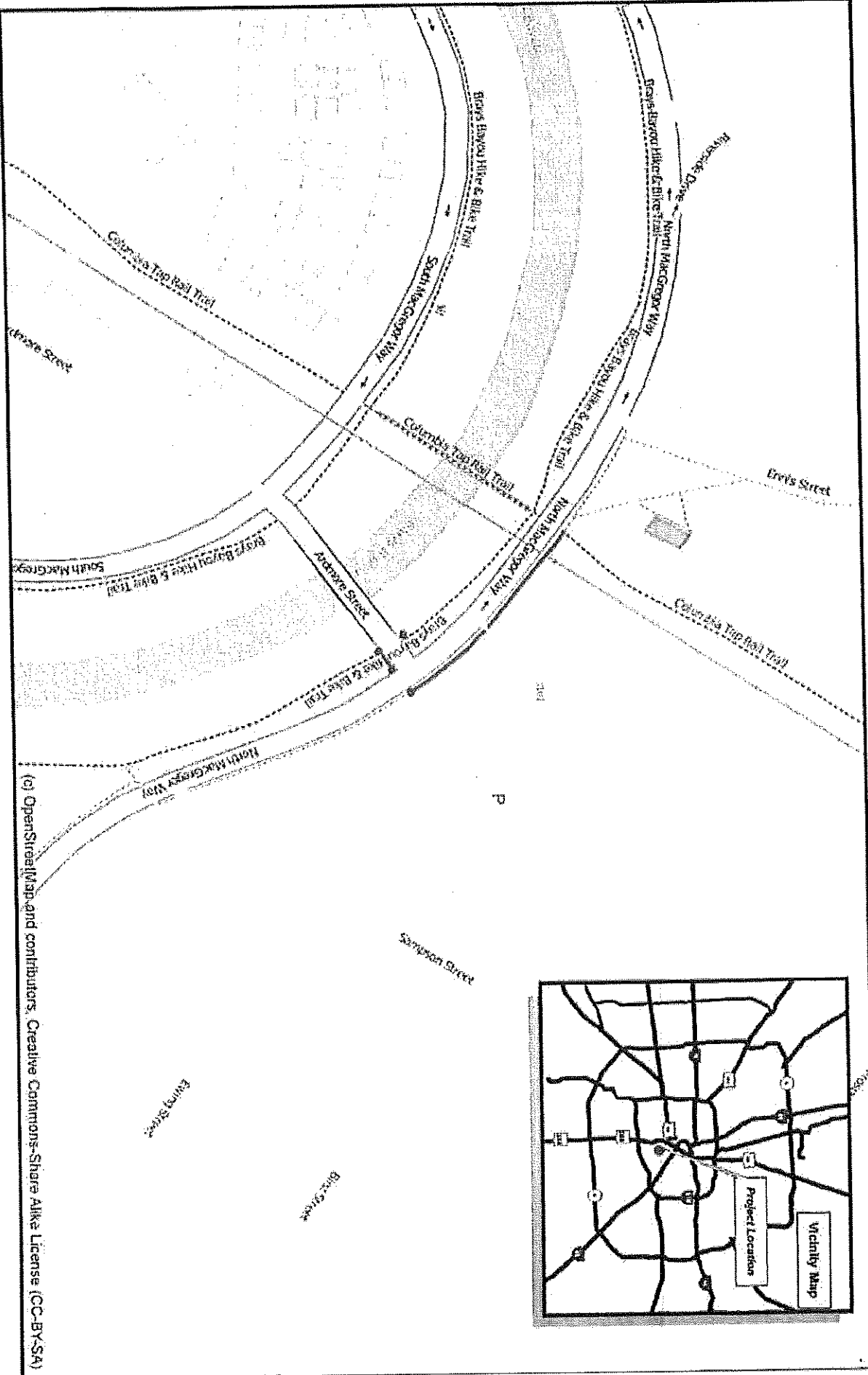
Sidewalk Proposed:

Sageplum Dr: 10303 Sageplum Dr. to 10304

Sagerock Dr. CD: D



KM: 616F





(c) OpenStreetMap and contributors. Creative Commons-Share Alike License (CC-BY-SA)


Legend:

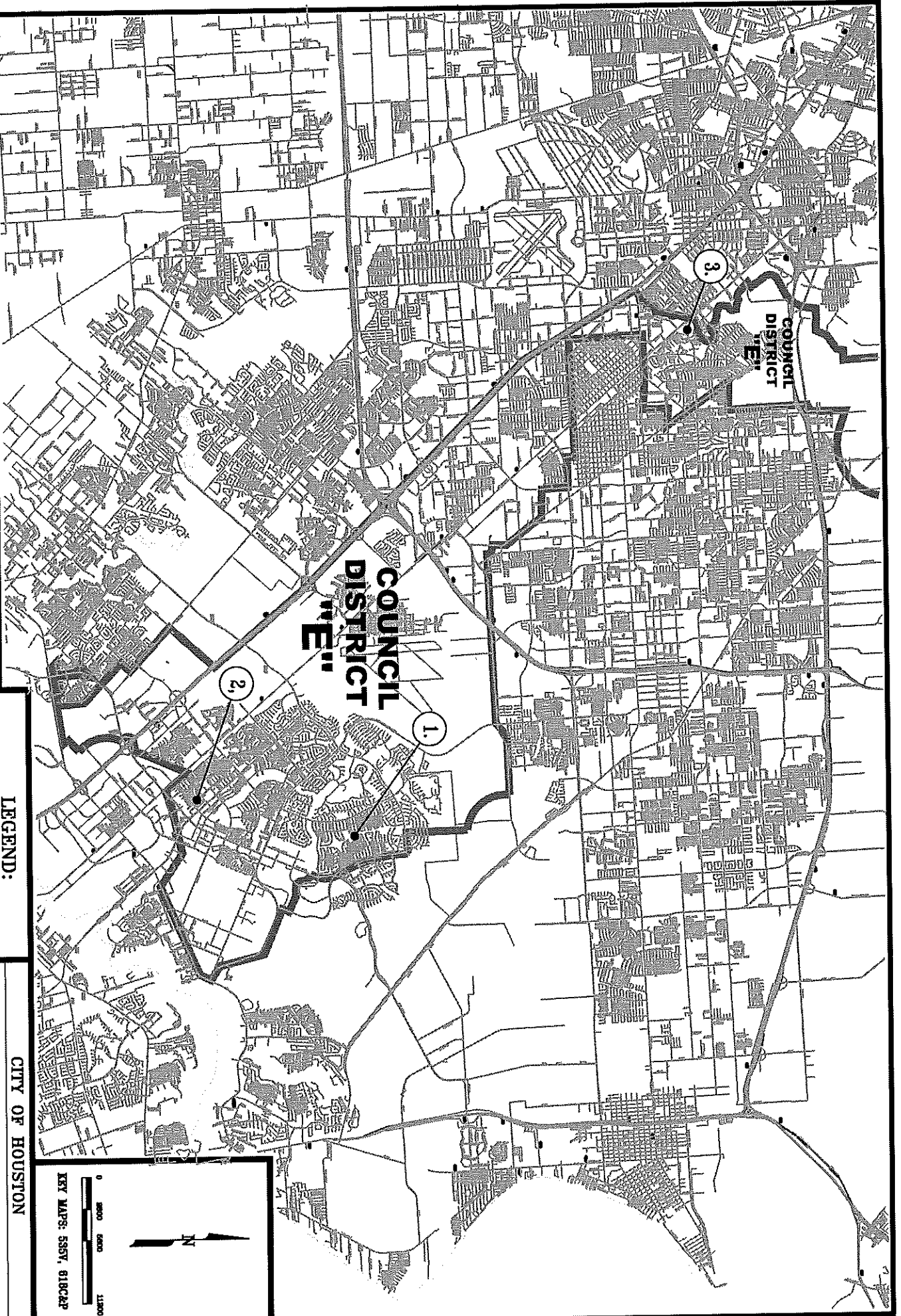
Sidewalk Proposed : 
 Ramp : 

N. Macgregor: Ardmore to Bike Trail

CD: D

KM: 533C,G





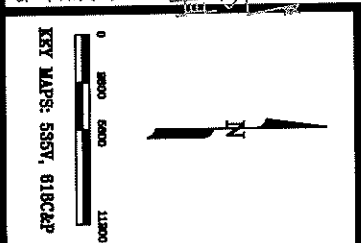
No.	VA #	STREET PROJECT NAME AND PROJECT LIMITS	Key Map Code	Comm.
1.	28	Hickory Knoll Dr (South Side): From Pennings Springs Dr to Plum Halo Dr	618C	E
2.	29	Sea Loner Dr (West Side): From Shell Lake Dr to Silverpines Dr	618P	E
3.	31	Allendale Road (East Side): From 4901 Allendale Rd to CenterPoint Entrance	535V	E

LEGEND:

- ① ● PROJECT LOCATION
- ▨ COUNCIL DISTRICT

CITY OF HOUSTON

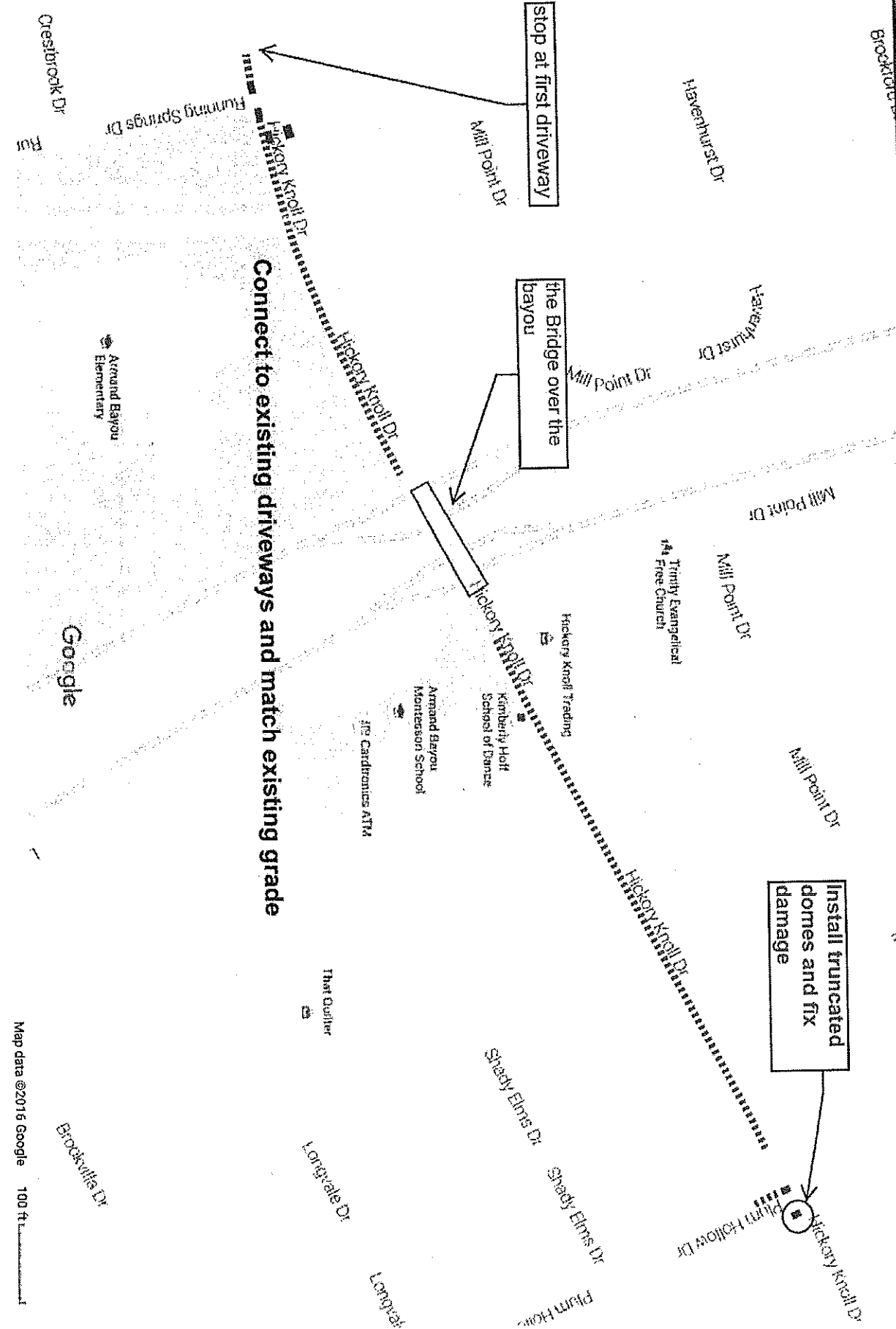
YBS NO. N-320810-0003-4
 HPW - CAPITAL PROJECTS
 SAFE SIDEWALK PROGRAM WORK AUTHORIZATION PROGRAM
 COUNCIL DISTRICT "E"



**Hickory Knoll Dr. from Running Springs Dr. to Plum Hollow Dr.
 CD: E, KMI: 618C, 578Y**

Brockville Dr

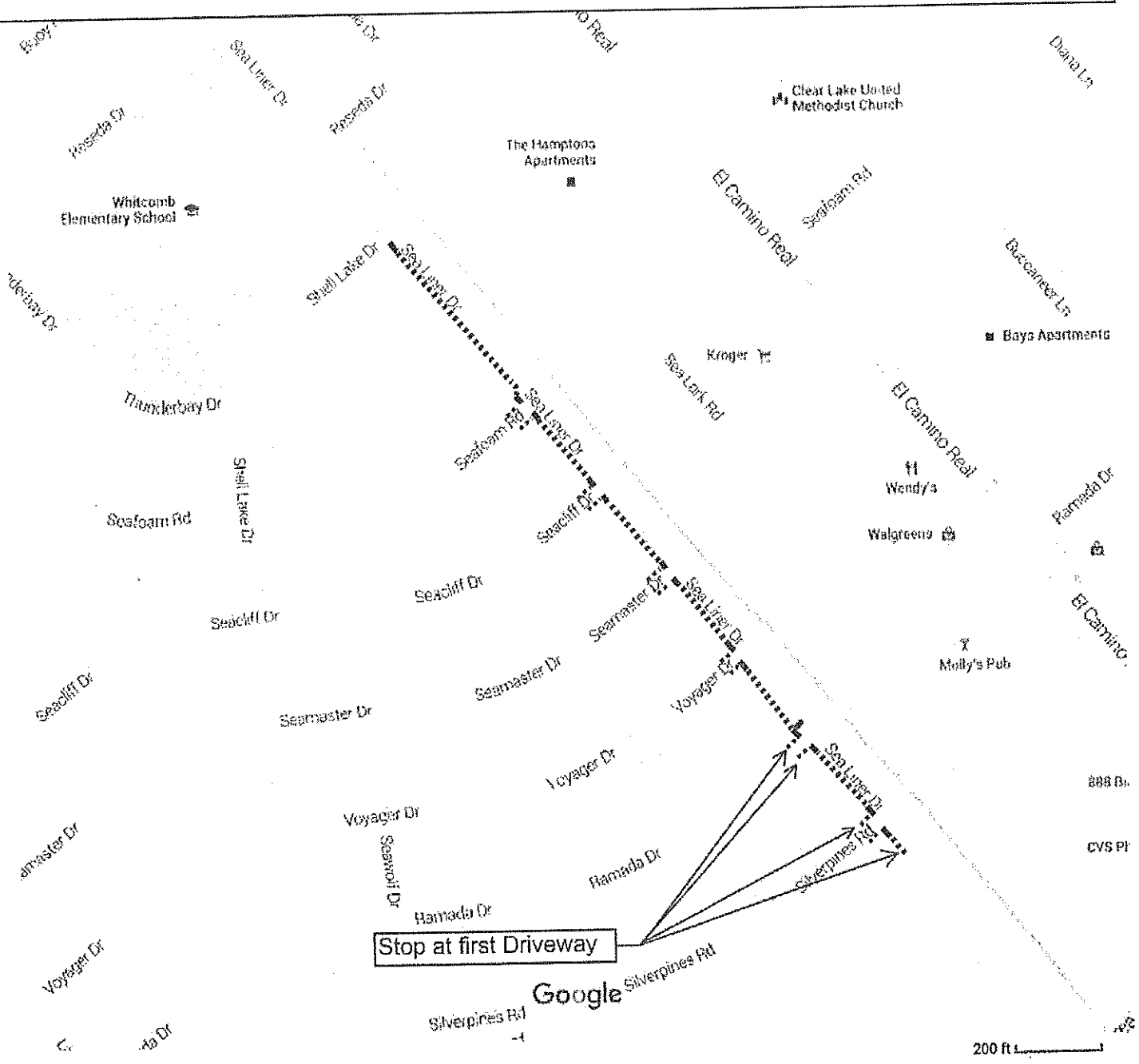
..... Sidewalk
 — Wheelchair Ramp



Connect to existing driveways and match existing grade

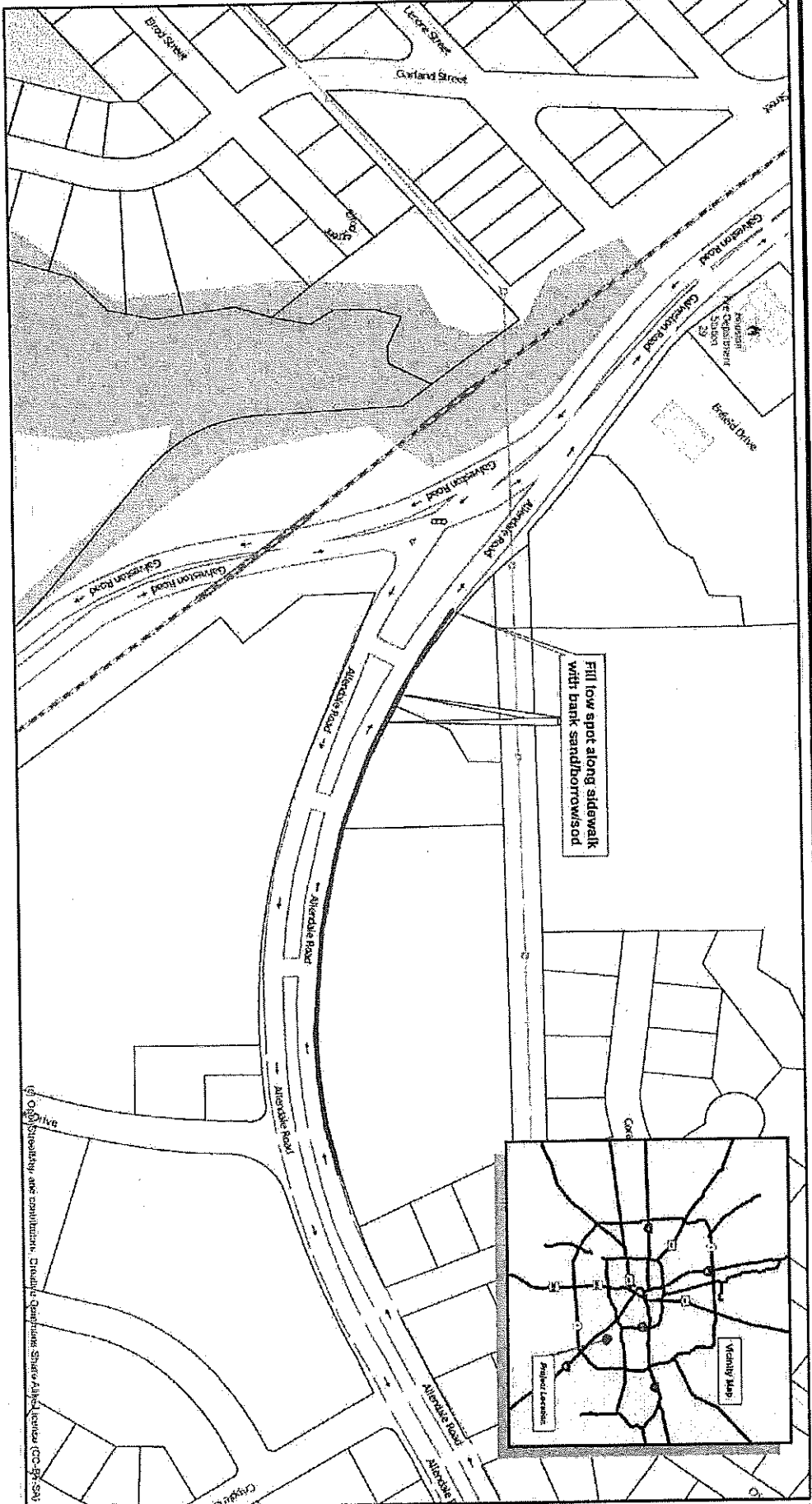
Google

Sea Liner Dr. from Shell Lake Dr. to Silverpines Rd.
CD: E, KM: 618P



Remove existing 4 ft width sidewalk then replace with new sidewalk 5 ft width and install ADA ramps at the intersection

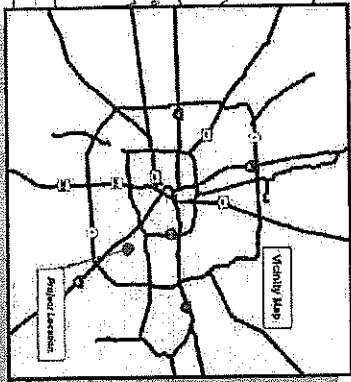
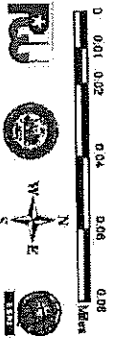
- Sidewalk
- Wheelchair Ramp



Fill low spot along sidewalk with bank sand/borrow/sand

Proposed Sidewalk: ———
 Ramp: ●

4801 Allendale
CD: E
KM: 535V



City of San Antonio, Texas
 Department of Public Works
 Engineering Division
 100 West Alamo
 San Antonio, Texas 78205
 (210) 204-3000
 www.sanantonio.gov



STREET PROJECT NAME AND PROJECT LIMITS

Key Map Coord.

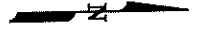
No.	VA #	STREET PROJECT NAME AND PROJECT LIMITS	Key Map Coord.
1.	8	Stancliff Road: From Wilcrest to Social Security Office	529Y F
2.	22	Chiffale Dr (South Side): From S Kirkwood Rd to Kyleide Dr	529N F

1 ● PROJECT LOCATION
COUNCIL DISTRICT

LEGEND:

CITY OF HOUSTON

HBS NO. N-320610-0003-4
HPV - CAPITAL PROJECTS
SAFE SIDEWALK PROGRAM WORK AUTHORIZATION PROGRAM
COUNCIL DISTRICT "F"



Seaboard Loop
Seaboard Loop

Stanciliff Road

Wikrest Drive
Wikrest Drive

Wikrest Drive
Wikrest Drive

Fallstope Road

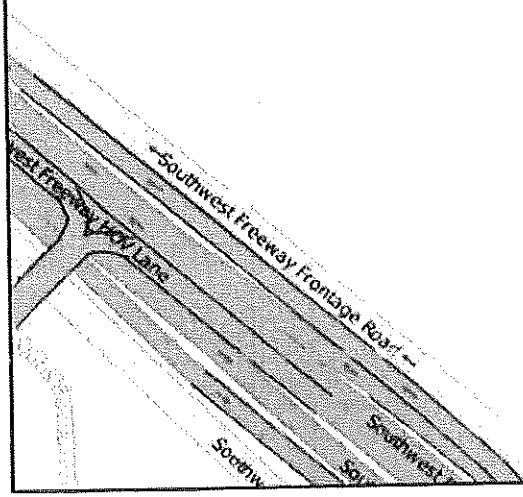
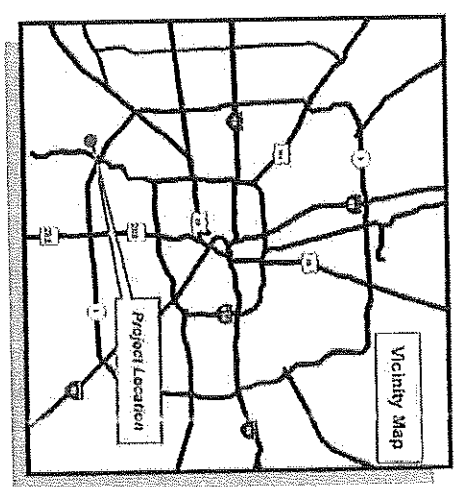
Neumann
Memorial
School

S.S. Admin. office



Bahamic
Society
of Greater
Houston

Stanciliff Road



Legend:

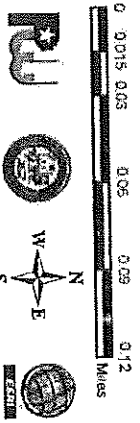
Sidewalk Proposed :

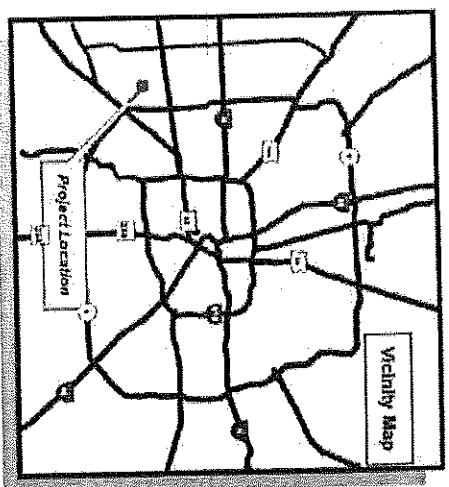
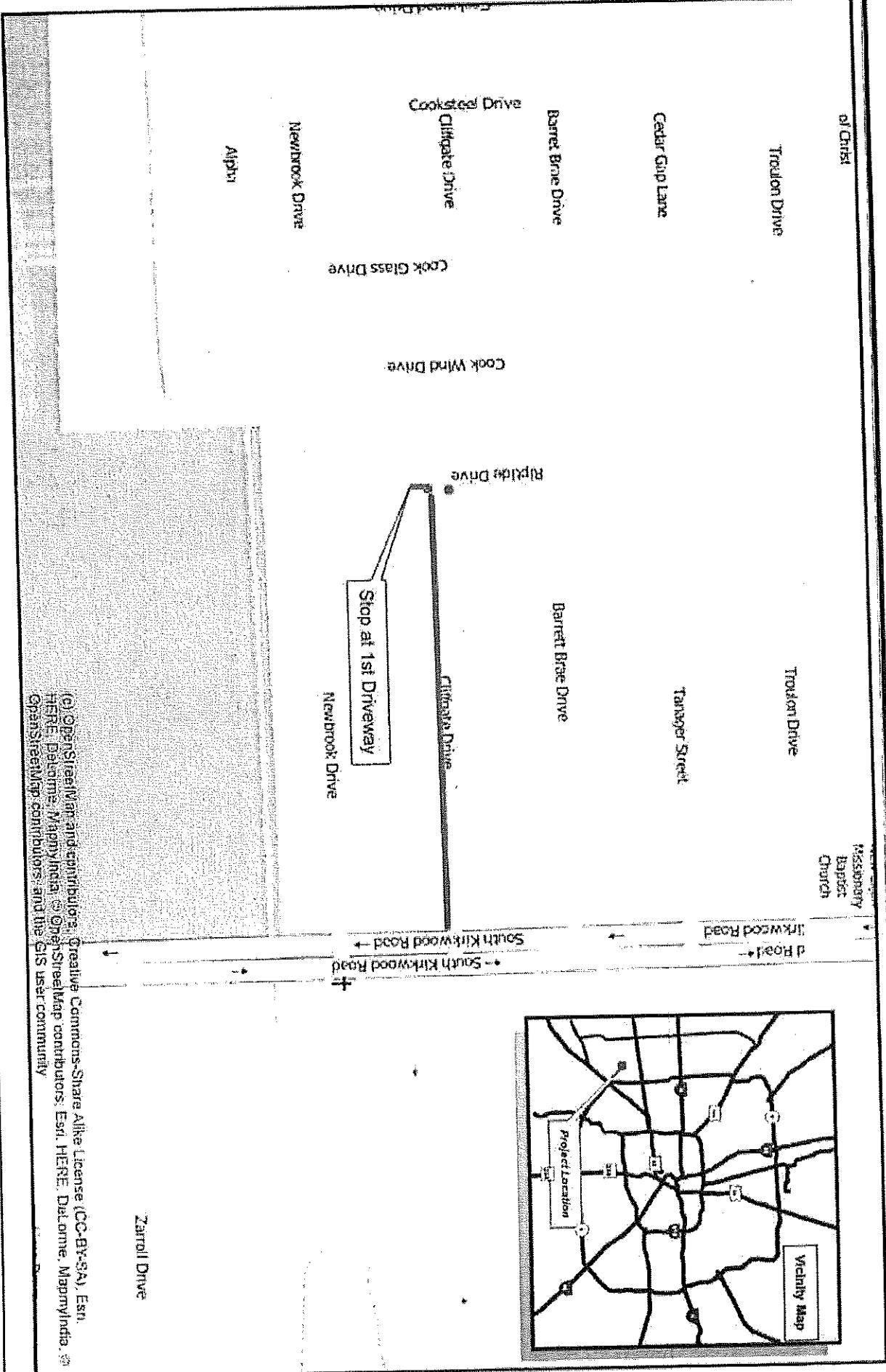
Ramp: @

Stanciliff: Wikrest to Social Security Admin. office

CD: F

KM: 529Y





© OpenStreetMap and contributors, Creative Commons-Share Alike License (CC-BY-SA), Esri, HERE, DeLorme, MapmyIndia, © OpenStreetMap contributors, Esri, HERE, DeLorme, MapmyIndia, © OpenStreetMap contributors, and the GIS user community

1207 Cliffgate Dr.

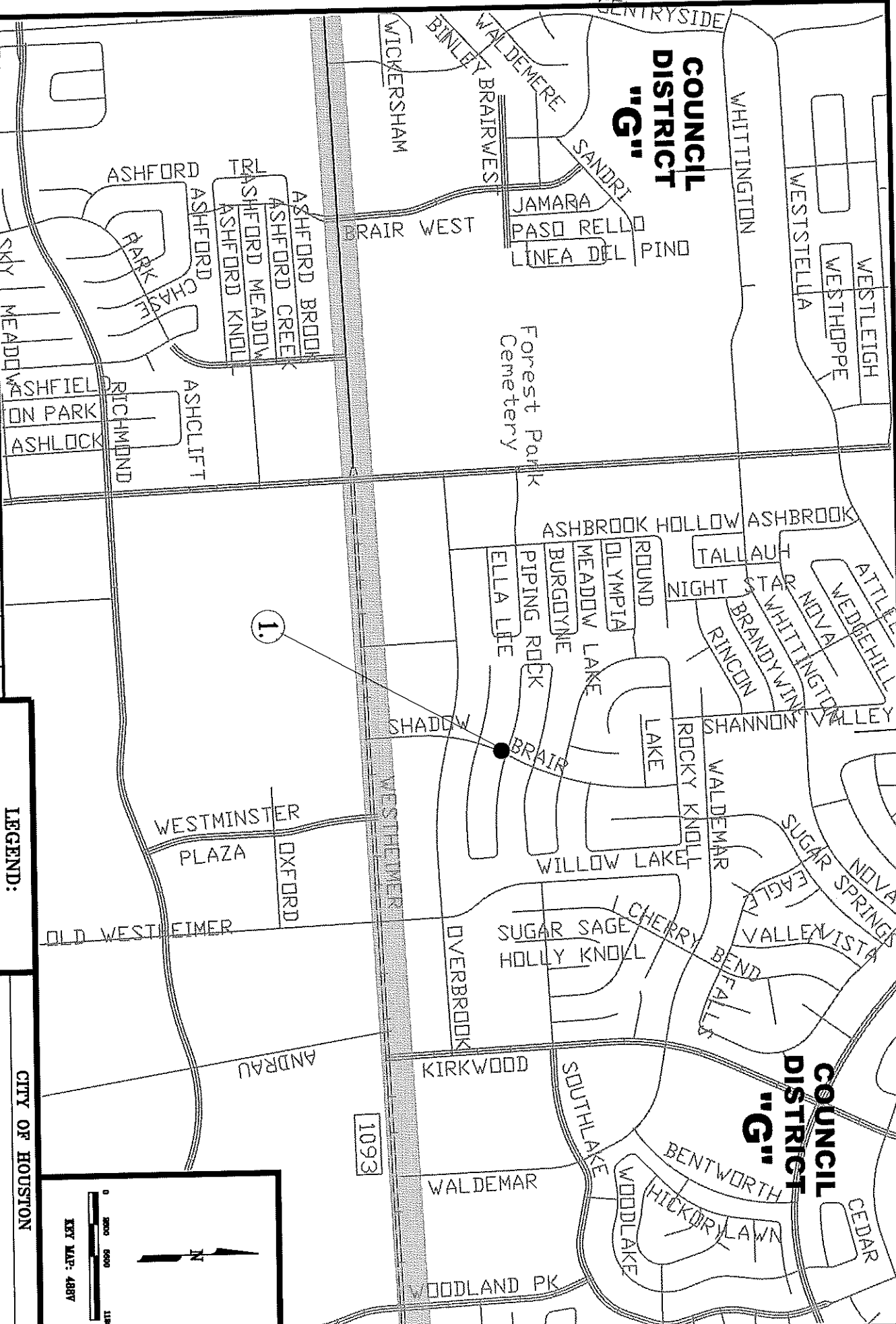
CD: F

KM: 529N

Proposed Sidewalk: —
Ramp: ●



No. VA #	STREET PROJECT NAME AND PROJECT LIMITS	Key Map Cont.
1 21	Shadowbir Dr (South Side) From Overbrook Dr to Burgyne Dr	498V G

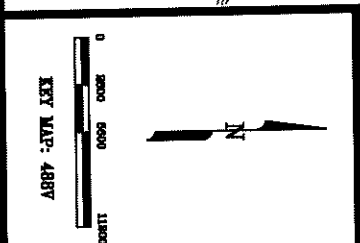


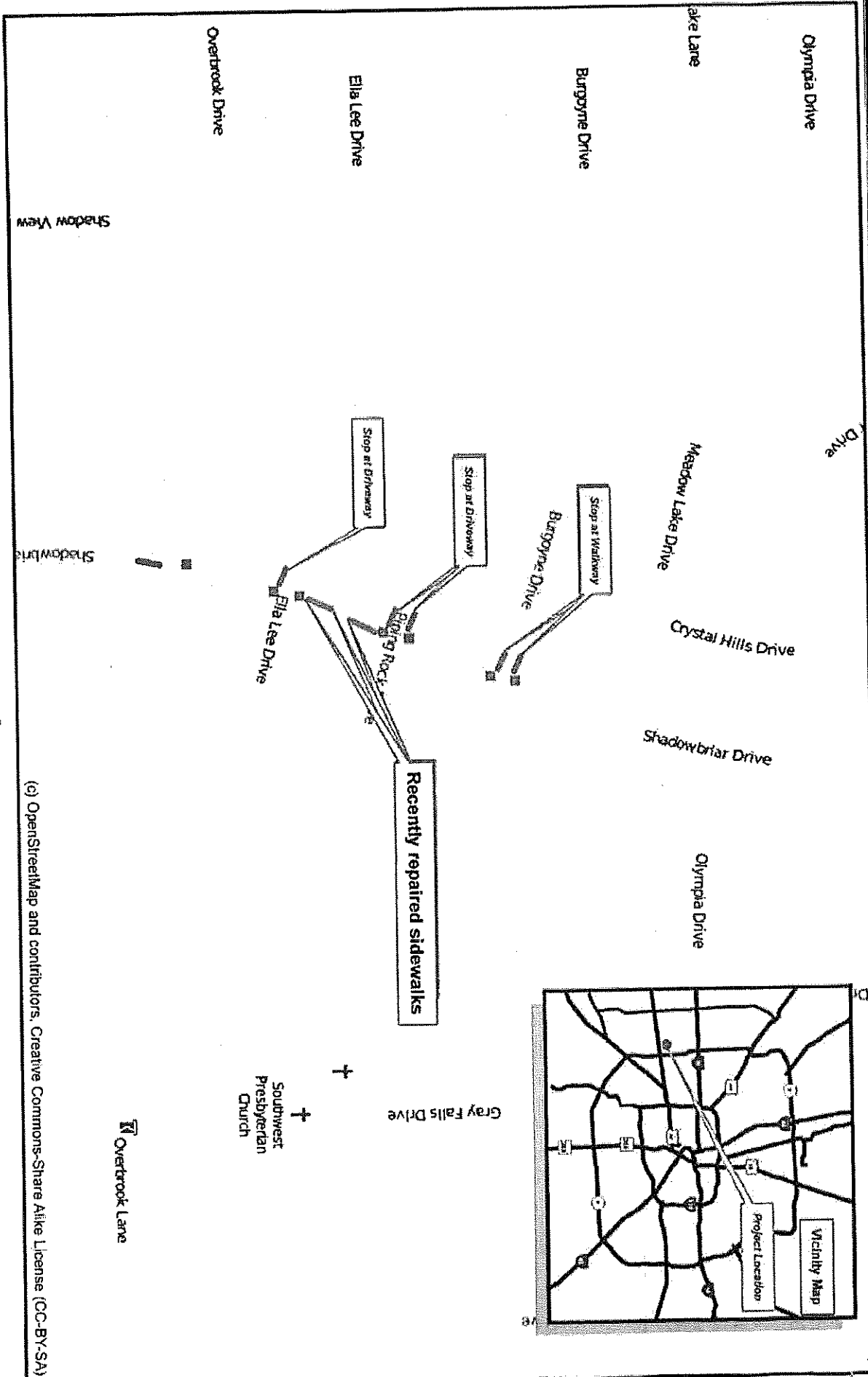
LEGEND:

- ① PROJECT LOCATION
- COUNCIL DISTRICT

CITY OF HOUSTON

MS NO. N-320610-0003-4
 HPW - CAPITAL PROJECTS
 SAFE SIDEWALK PROGRAM WORK AUTHORIZATION PROGRAM
 COUNCIL DISTRICT "G"





Shadow View

Shadowbriar

(c) OpenStreetMap and contributors. Creative Commons-Share Alike License (CC-BY-SA)

Legend:

Sidewalk Proposed: 

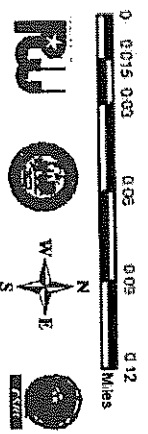
Ramps: 

Shadowbriar: Olympia to Overbrook

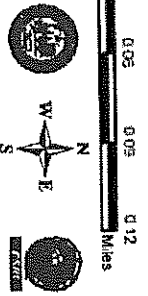
CD: G

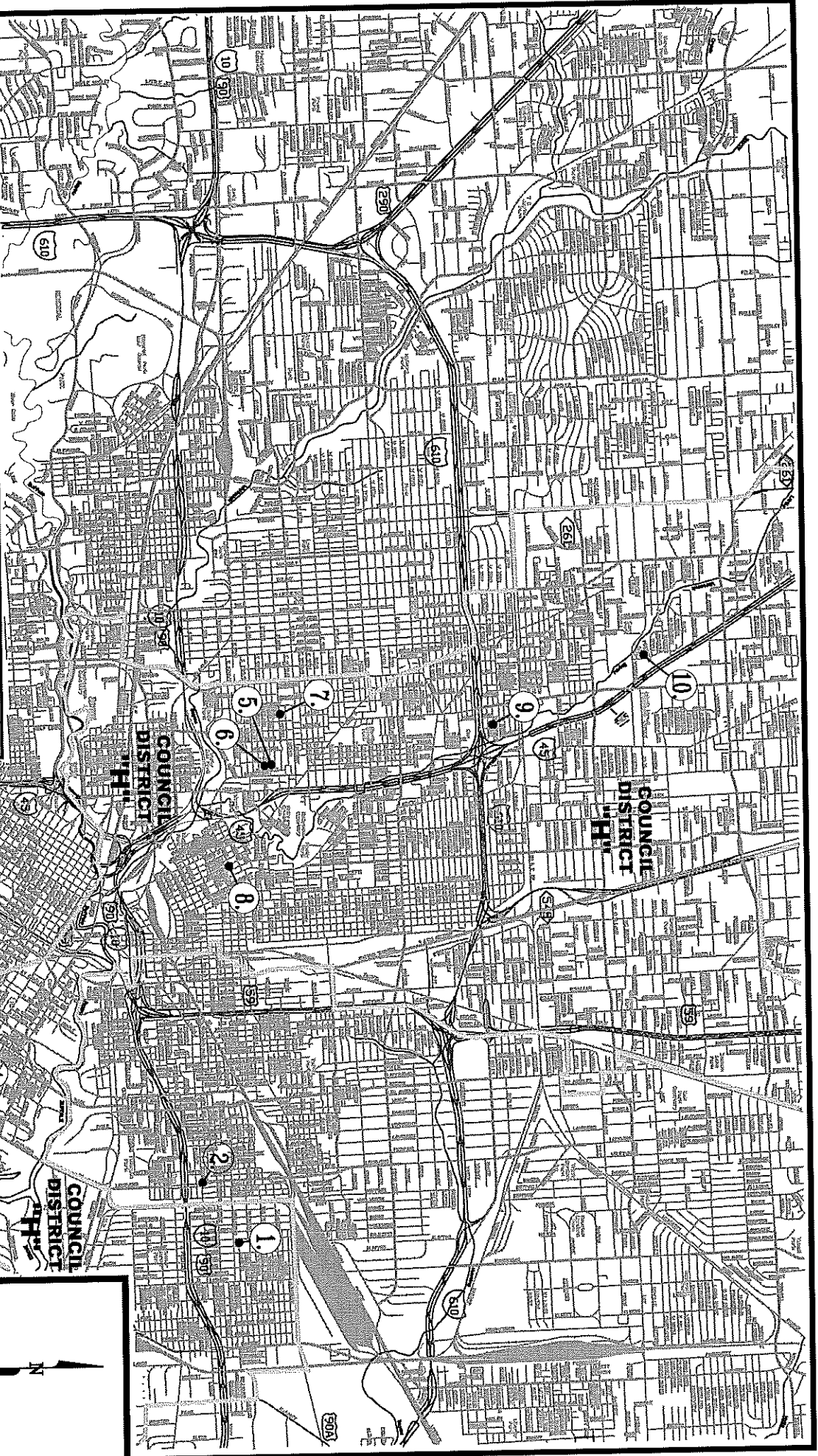
KM: 488V, 489S

0 0.015 0.03 0.05 0.075 0.12 Miles

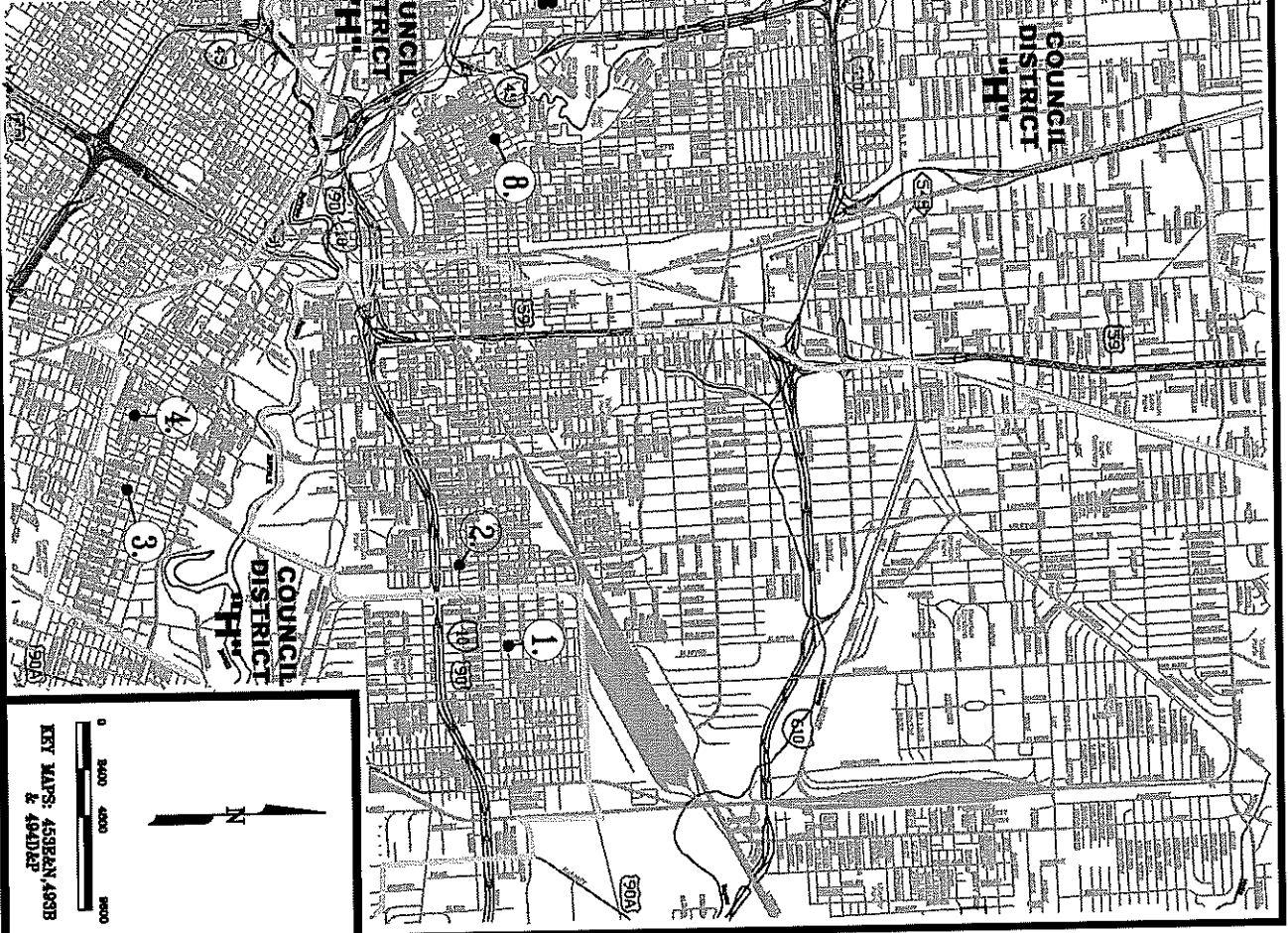


RW





No. VA #	STREET PROJECT NAME AND PROJECT LIMITS	Est Map Coord.
1. 5	Lavelle: From Benke to Kress	494D H
2. 5	Lackwood: From Lyons to Intersection	494D H
3. 8 Bay	Stiles West Side: From Canal to Harrisburg	494P H
4. 8 Bay	Estelle: From Harrisburg Blvd to Sherman St	494P H
5. 18	Bayland Ave (South Side): From Florence St to Helen St	493B H
6. 18	Highland St (North Side): From Florence St to Helen St	493B H
7. 19	Kerrill St (North Side): From Michaur St to Julian St	493B H
8. 19	Quitman St (North Side): From Chestnut St to Shipping Center Drive	493B H
9. 35	E 22 1/2 St (North Side): 705 E 22 1/2 St to 705 E 22 1/2 St	455N H
10. 37	Palmer Dr (North Side): From Marble Dr to Kent Ln.	455E H

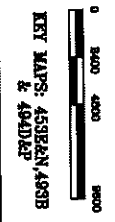


LEGEND:

- ① ● PROJECT LOCATION
- ① ● COUNCIL DISTRICT

CITY OF HOUSTON

VHS NO. N-320610-0003-4
 HPW - CAPITAL PROJECTS
 SAFE SIDEWALK PROGRAM WORK AUTHORIZATION PROGRAM
 COUNCIL DISTRICT "H"



Arm Street

Hillsboro Street

Hershe Street
Hahlo Street

Woolworth Street

Kress Street

Elot School
Elot Elementary School

Henke Street

Rouse Street

Corpus Christi Street

Laredo Street

Hillsboro Street

Bazin Street

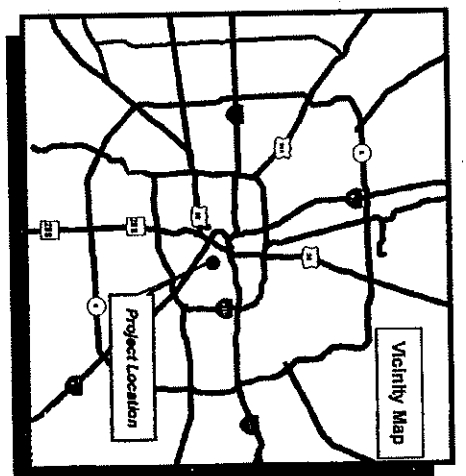
Hershe Street

Brownsville Street

Zoe Street

Majestic Street


Lathrop Street



Scroggs
Elementary
School

Legend:

Sidewalk Proposed : 

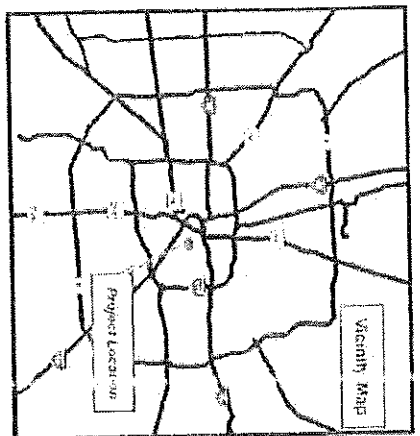
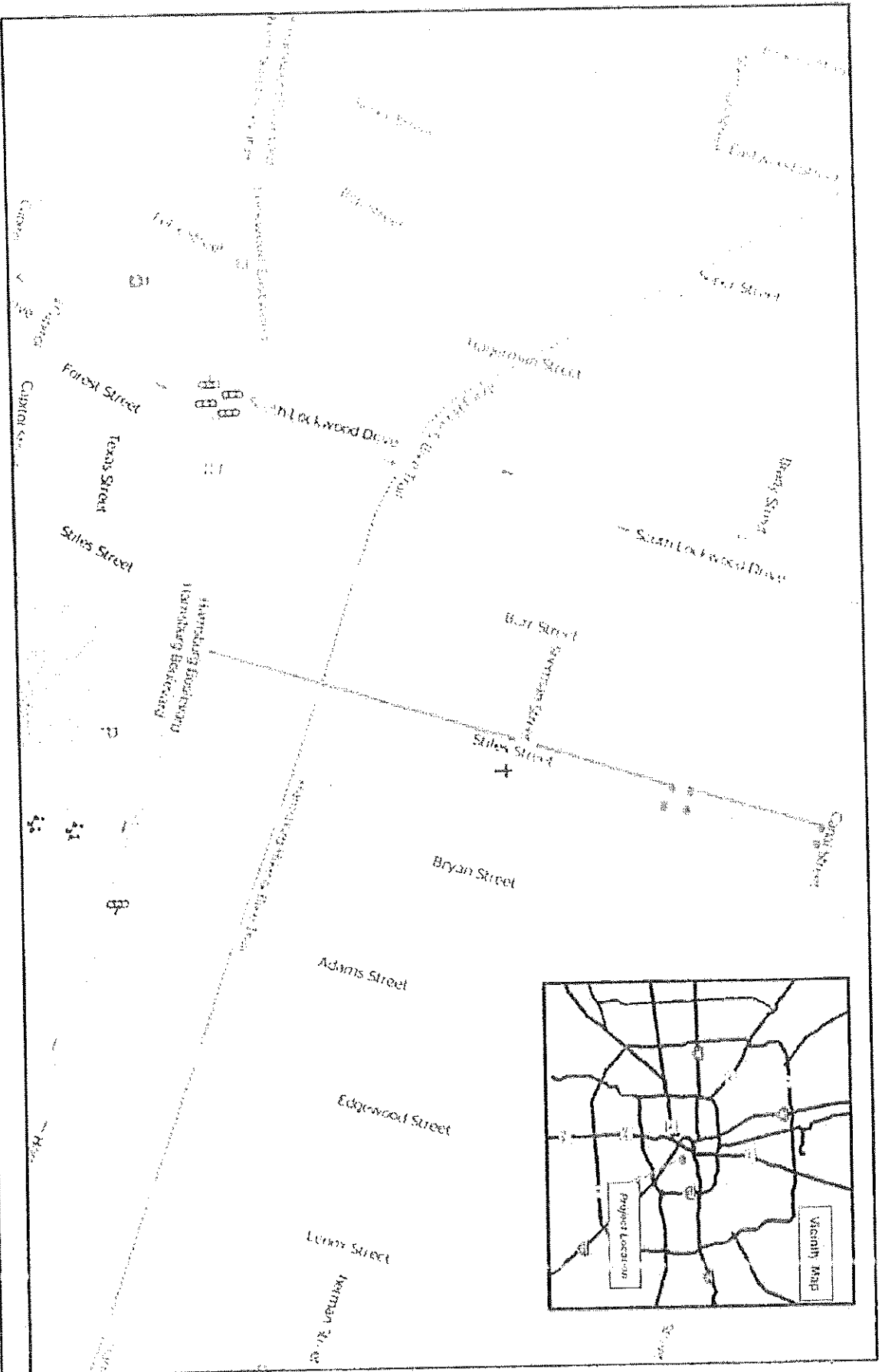
Spot Repair : 

Laredo: Kress St to Henke St

CD: H

KM: 494D





Legend:

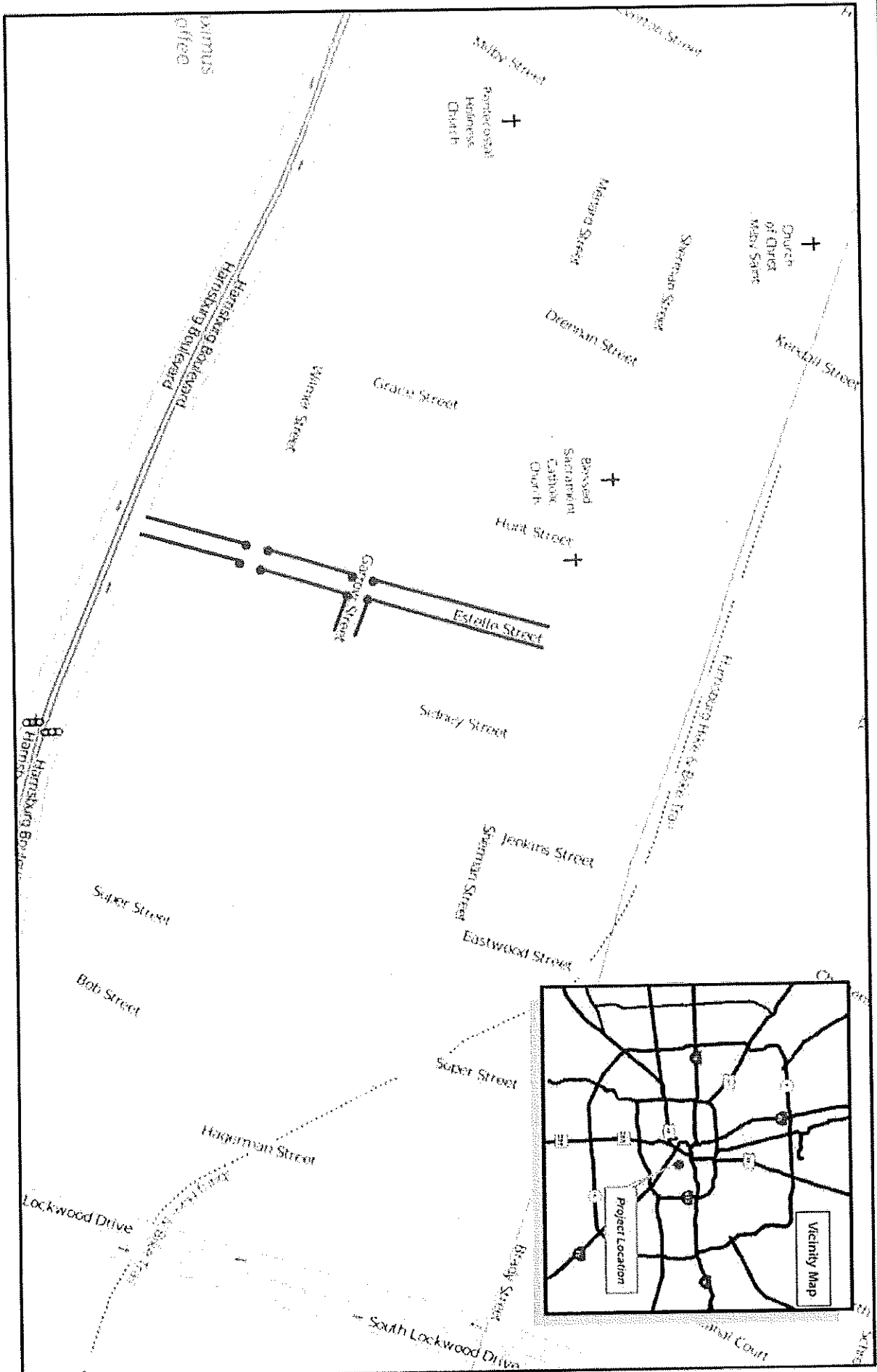
Sidewalk Proposed
 Ramp:

Stiles St: Harrisburg Blvd to Canal St

CD: H


KM: 494T





Legend:

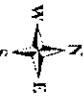
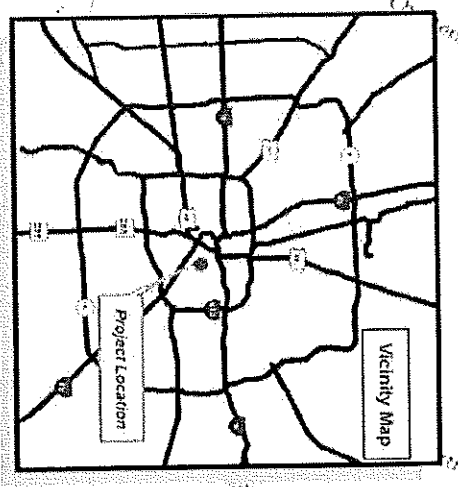
Sidewalk Proposed: 

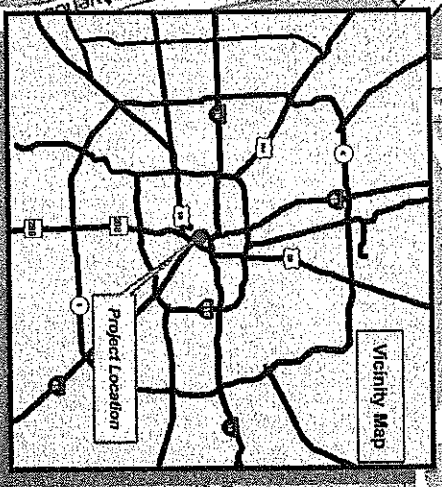
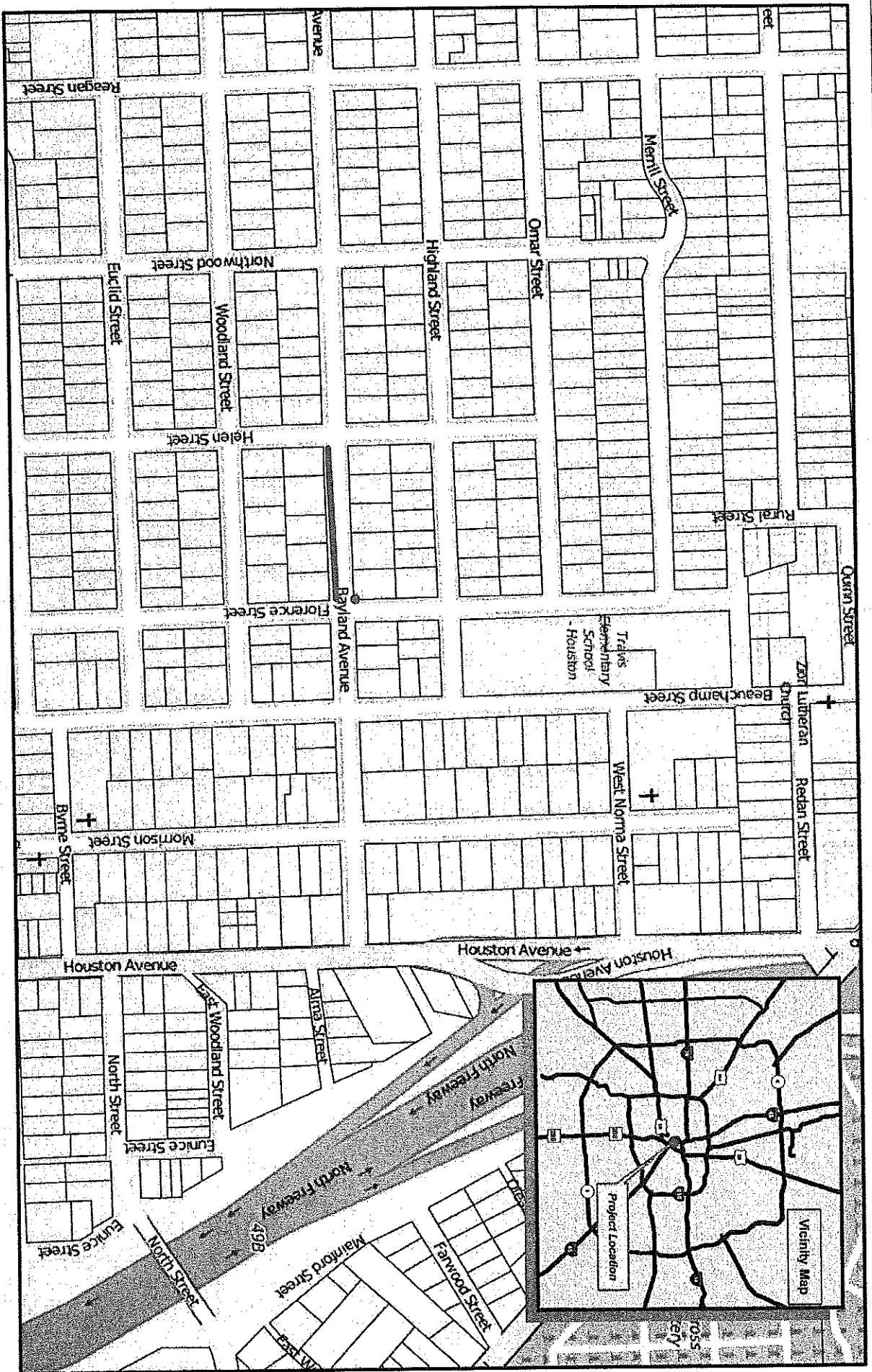
Ramp: 

Estelle St: Sherman St to Harrisburg Blvd

CD: H

KM: 494T





Legend:

Sidewalk Proposed : —

Ramp: ●

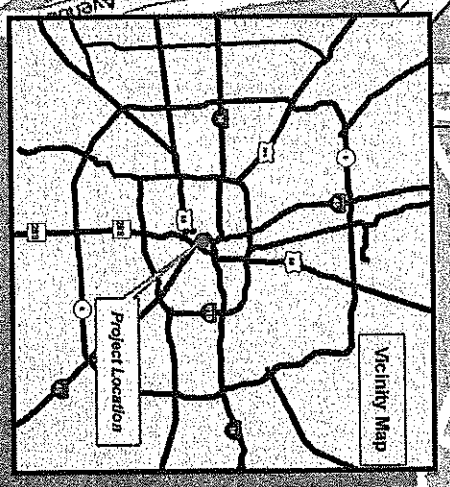
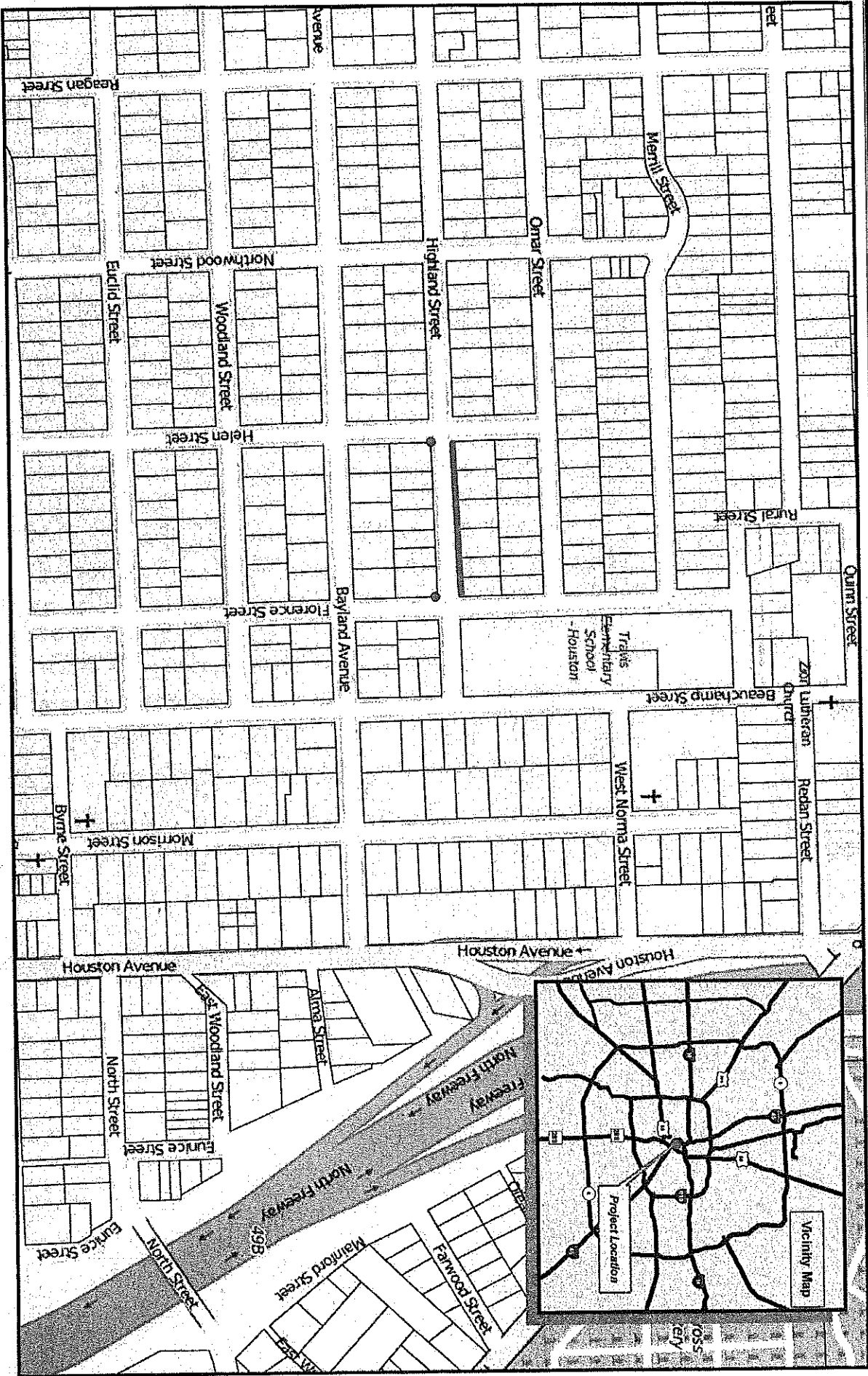
Bayland Ave: Helen St to Florence St

CD: H

KM: 493B



0 0.015 0.03 0.05 0.09 0.12 Miles



Highland : Helen St to Florence St

CD: H

KM: 493B

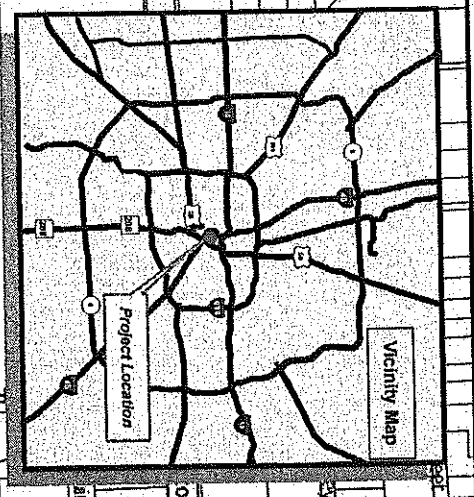
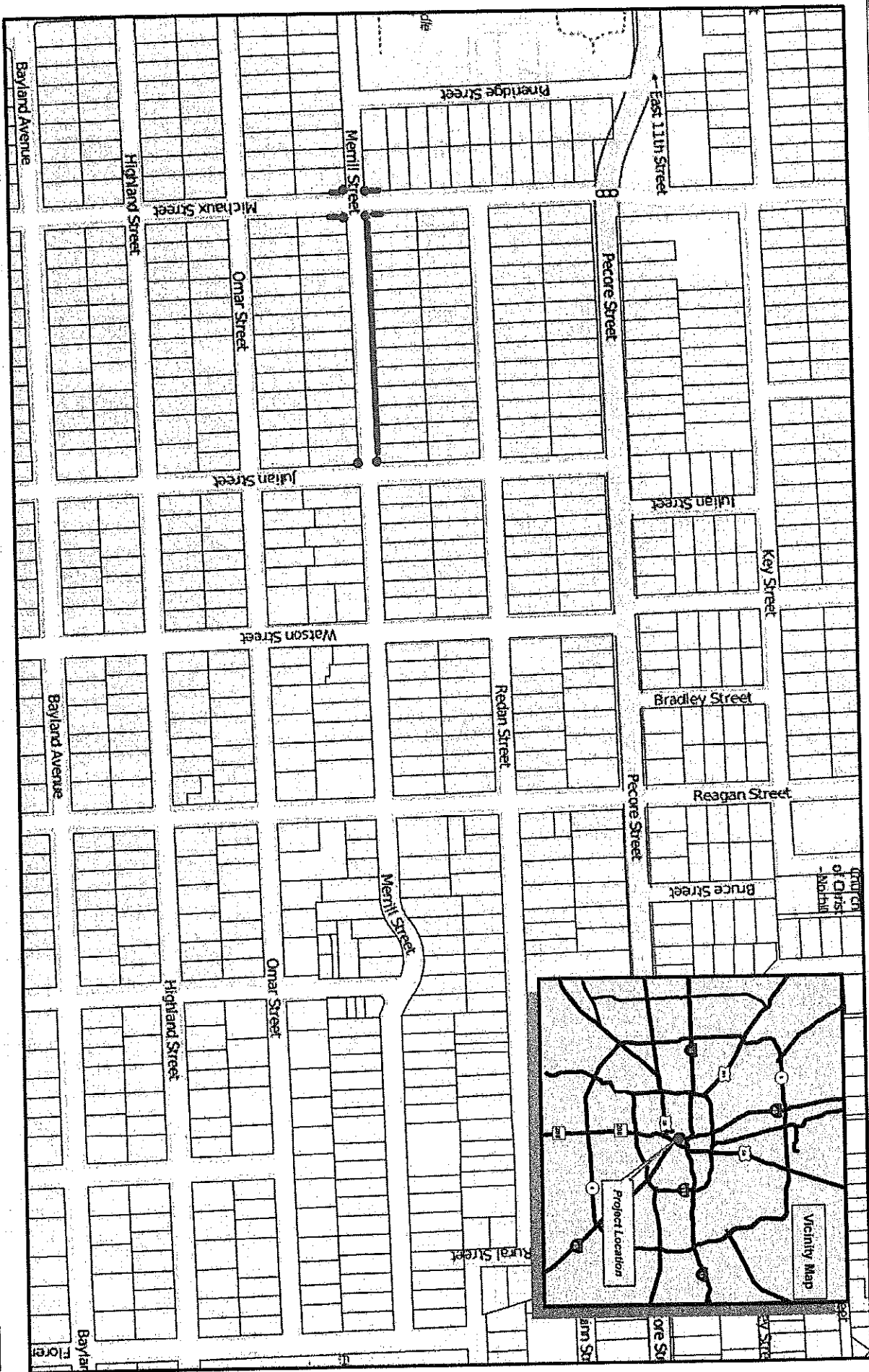
Legend:

Sidewalk Proposed :

Ramp:



0 0.015 0.03 0.06 0.09 0.12 Miles



Legend:

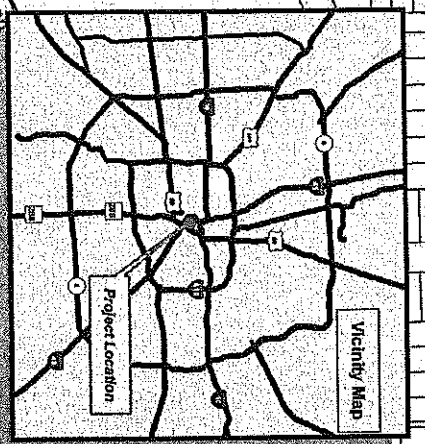
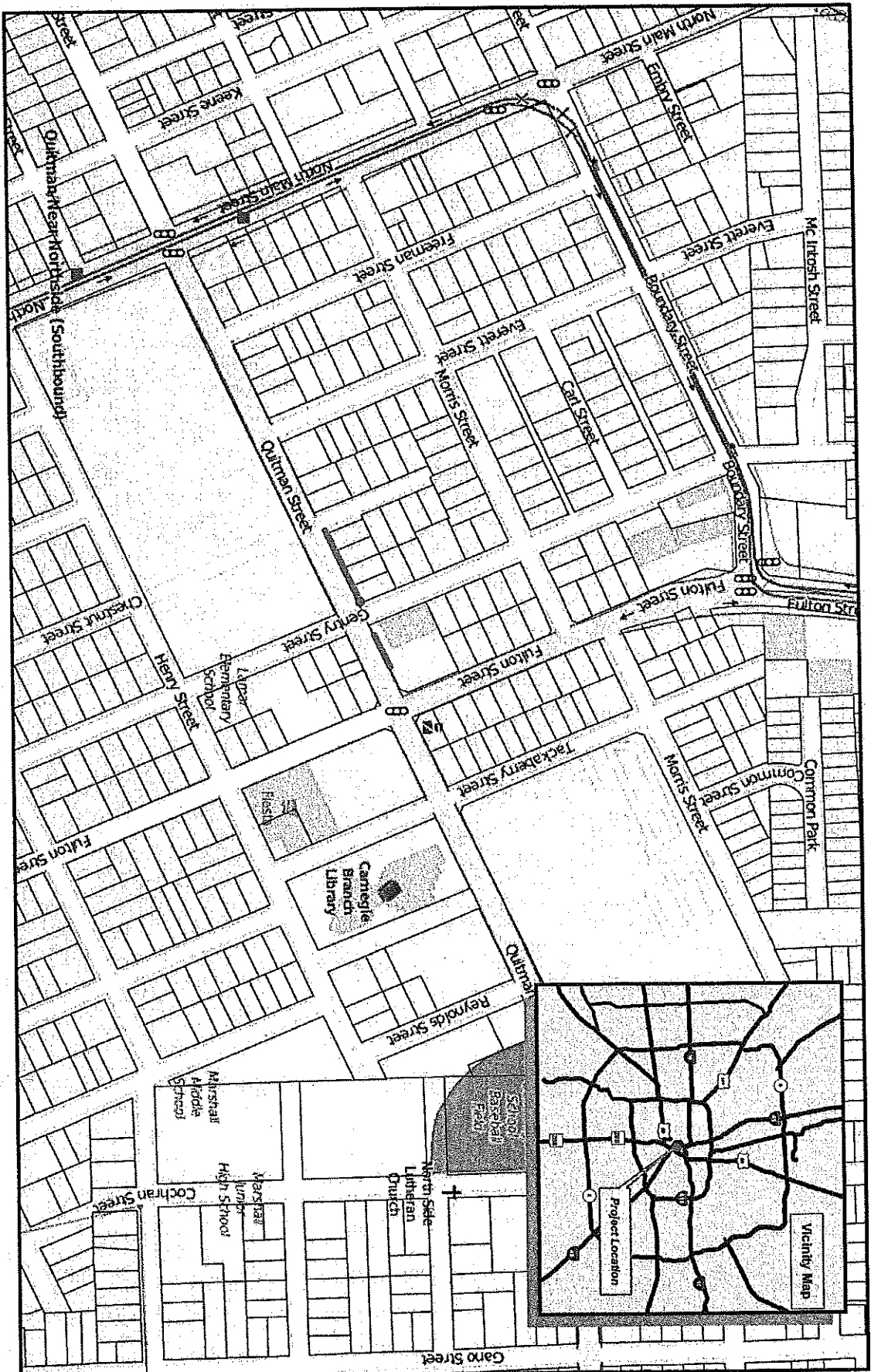
Sidewalk Proposed : Ramp:

Merrill St: Michaux st to Julian St

CD: H

KM: 493B





Legend:

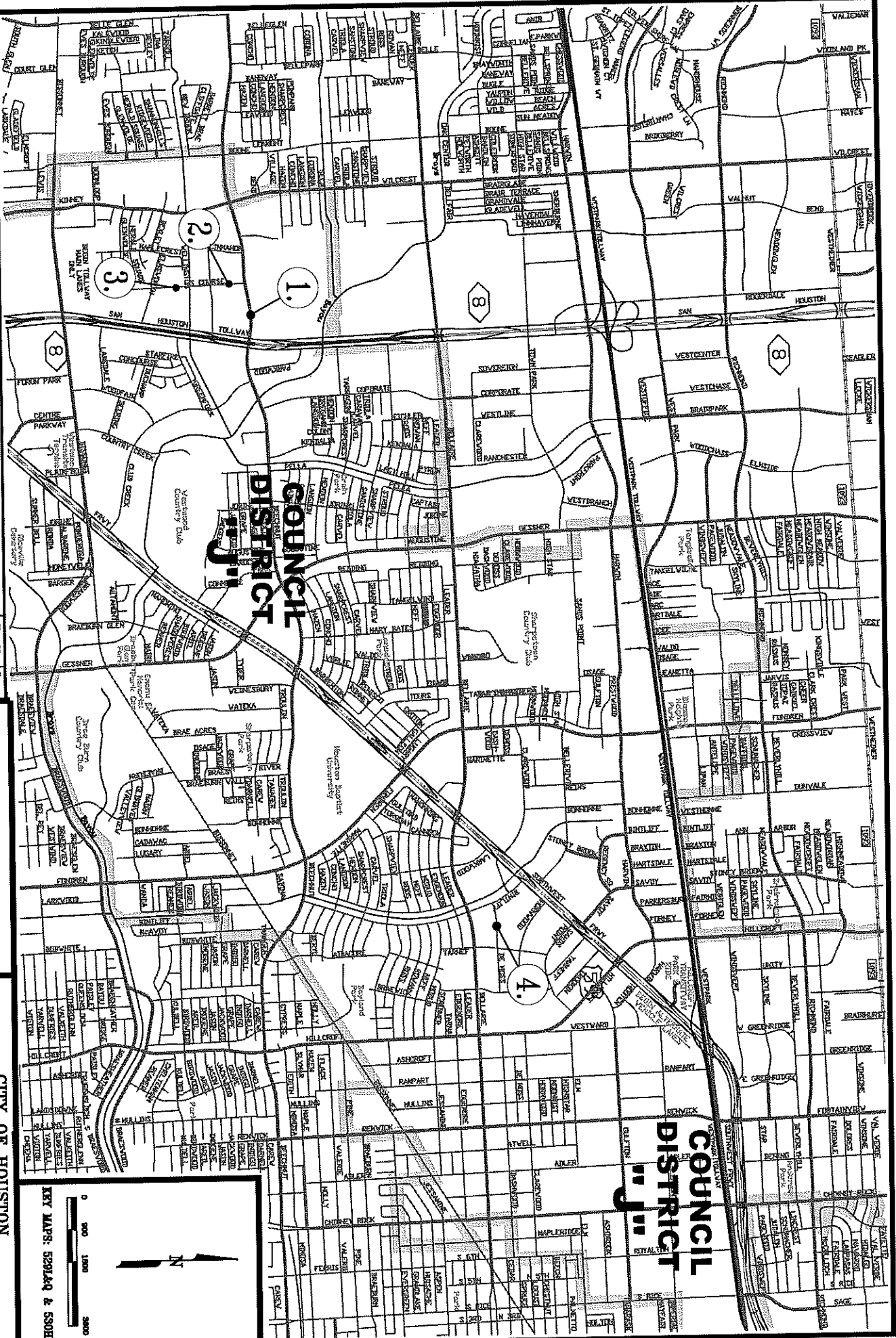
Sidewalk Proposed : Ramp:

Quitman St: Chestnut st to Driveway

CD: H

KM: 493C,D





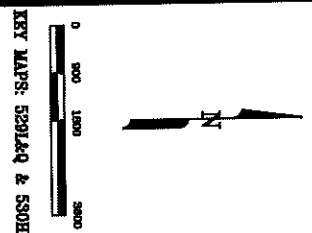
No.	STREET PROJECT NAME AND PROJECT LIMITS	Key Map Code
1.	24 Beechard St (South Side): From DeWoss Dr to S Course Dr	5291 J
2.	26 S Course Dr (East Side): From Spice Lane to Beechard St	5294 J
3.	26 S Course Dr (Both Sides): From Kimworth Dr to Bridge	5294 J
4.	33 DeWoss Dr (North Side): From Turner Dr to Binbird Dr	530H J

LEGEND:

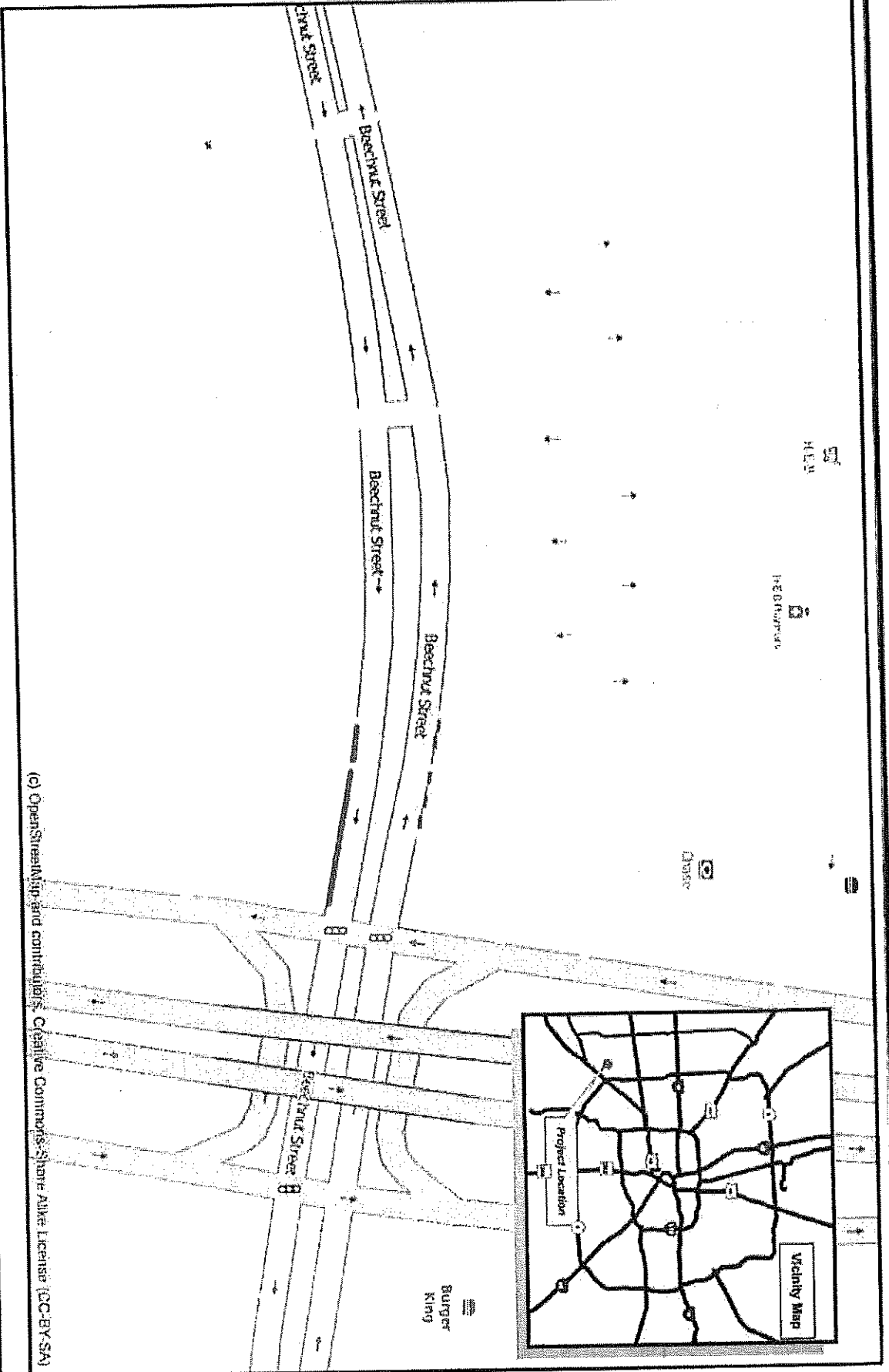
- ① — PROJECT LOCATION
- COUNCIL DISTRICT

CITY OF HOUSTON

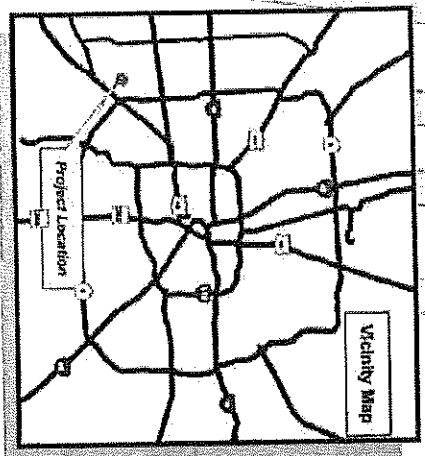
WBS NO. N-320610-0003-4
 HPW - CAPITAL PROJECTS
 SAWS SIDEWALK PROGRAM WORK AUTHORIZATION PROGRAM
 COUNCIL DISTRICT 'J'






DRAWN BY: A. Watts

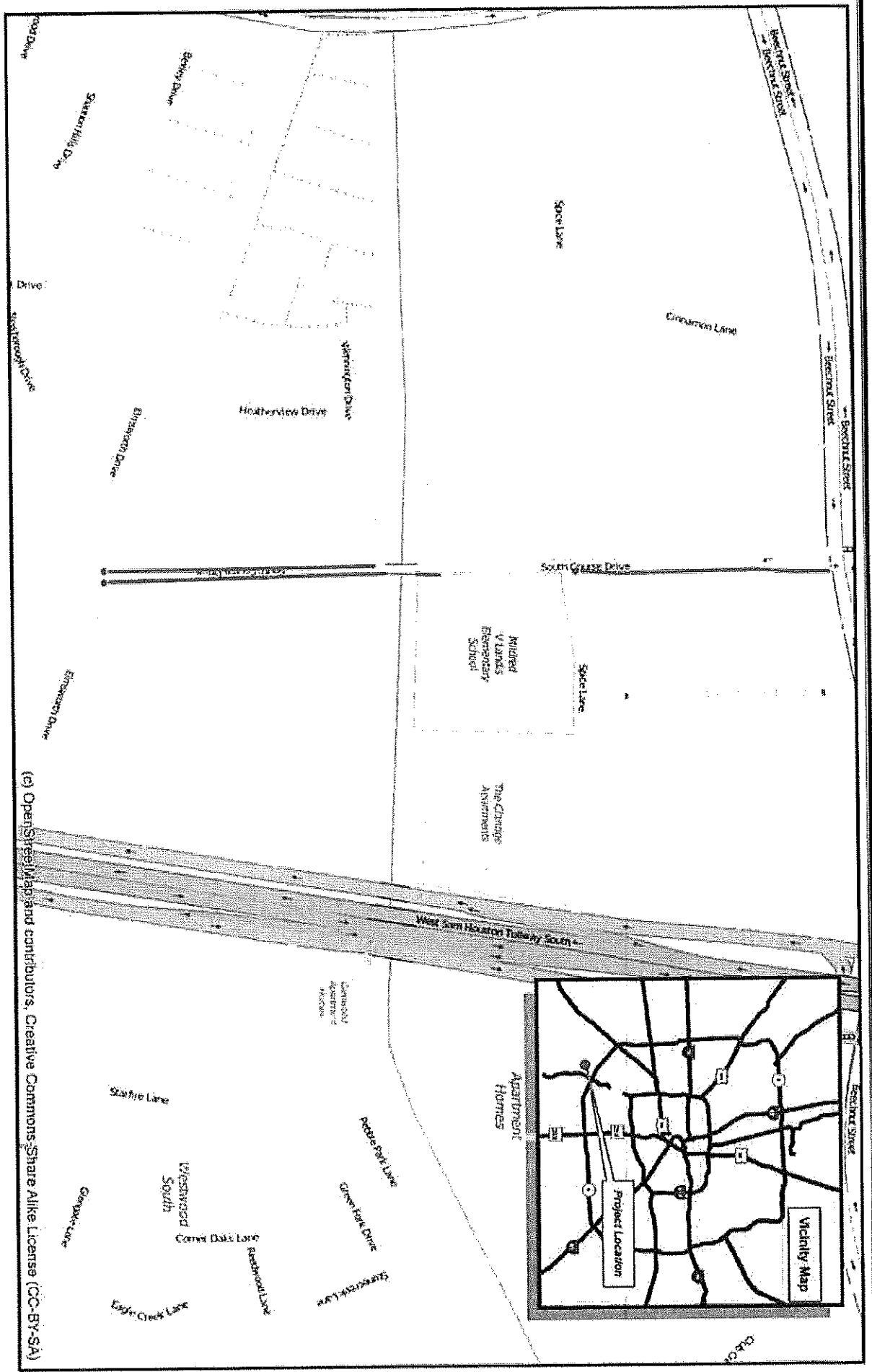


(c) OpenStreetMap and contributors. Creative Commons. State Alibi License (CC-BY-SA)



Proposed Sidewalk: 
 Ramp: 
 Spot Repair: 

Beechnut: Beltway 8 to S. Course
 CD: J
 KM: 529L,M



(c) OpenStreetMap and contributors, Creative Commons Share Alike License (CC-BY-SA)

Legend:

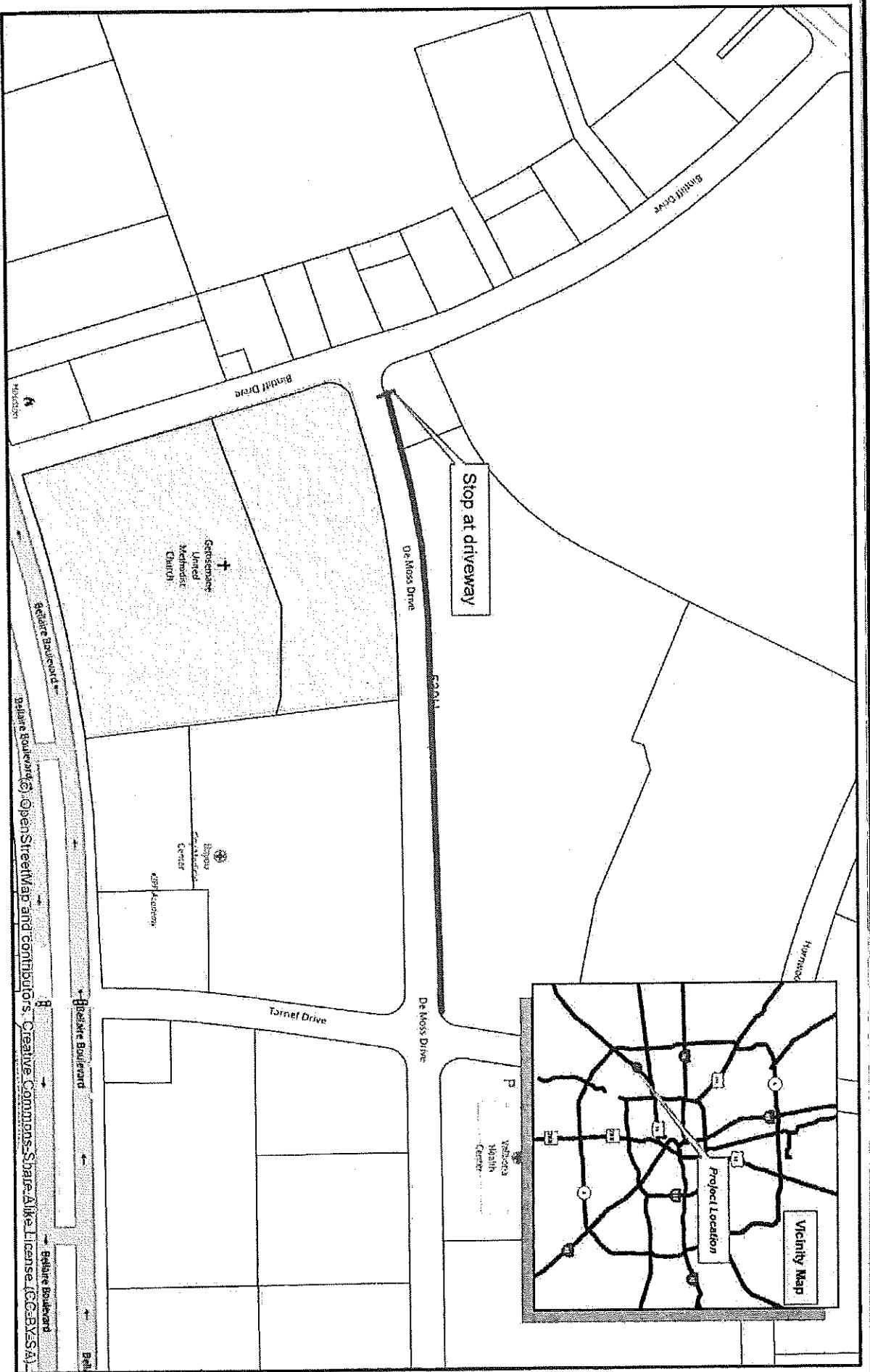
Sidewalk Proposed: —
 Ramp: ●

S. Course Dr: Beechnut to Elmsworth Dr

CD: J

KM: 529Q





Scope of Work: 

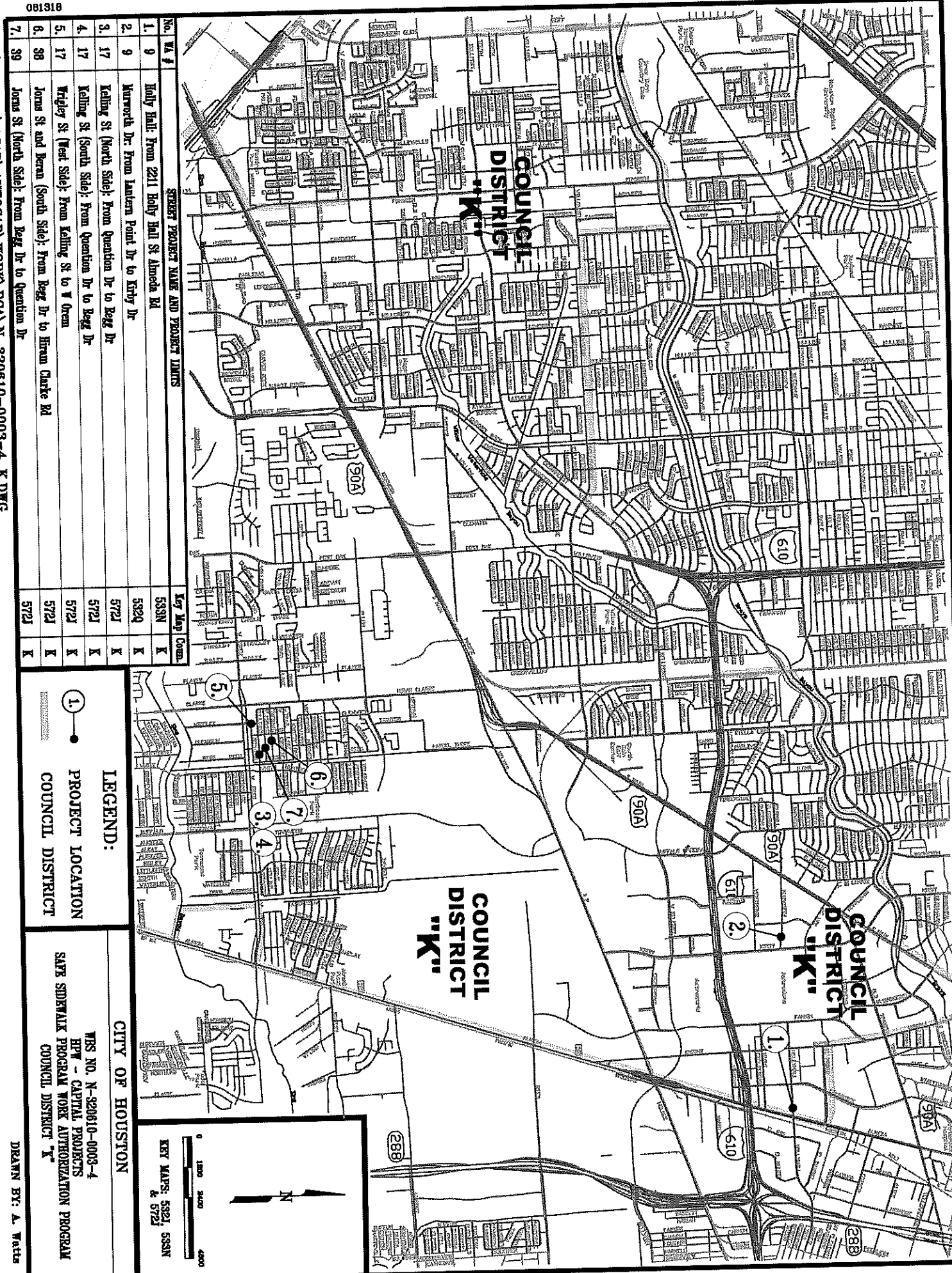
De Moss Dr: Bintliff Dr. to Tarnet Dr.

CD: J

KMI: 530H



Relative Boundaries: OpenStreetMap and contributors, Creative Commons-ShareAlike License (CC-BY-SA)



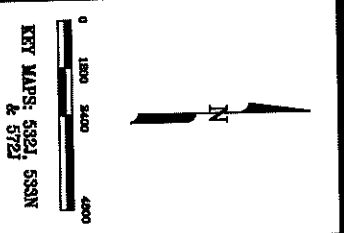
No.	VI #	STREET PROJECT NAME AND PROJECT LIMITS	Key Map Comm
1.	9	Holly Hall: From 2211 Holly Hall St. Almeida Rd	5329 K
2.	9	Marworth Dr: From Lantern Point Dr to Kirby Dr	5329 K
3.	17	Kalling St (North Side): From Question Dr to Beag Dr	5721 K
4.	17	Kalling St (South Side): From Question Dr to Beag Dr	5721 K
5.	17	Wrigley St (West Side): From Kalling St to W Oran	5721 K
6.	38	Jones St and Beran (South Side): From Beag Dr to Hiram Clarke Rd	5721 K
7.	39	Jones St (North Side): From Beag Dr to Question Dr	5721 K

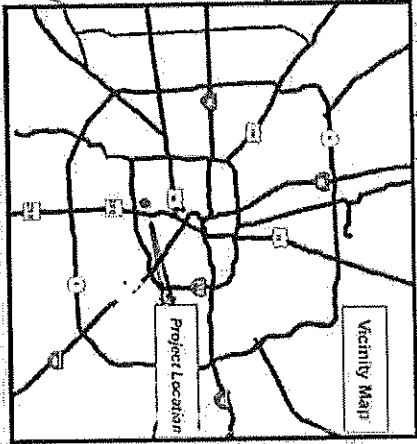
LEGEND:

- ① ● PROJECT LOCATION
- ② ● COUNCIL DISTRICT

CITY OF HOUSTON

VI#S NO. N-320610-0003-4
 HPW -- CAPITAL PROJECTS
 SAFE SIDEWALK PROGRAM WORK AUTHORIZATION PROGRAM
 COUNCIL DISTRICT "K"

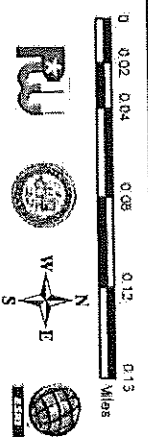


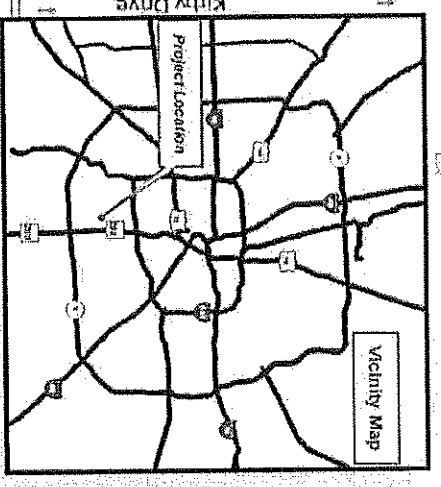
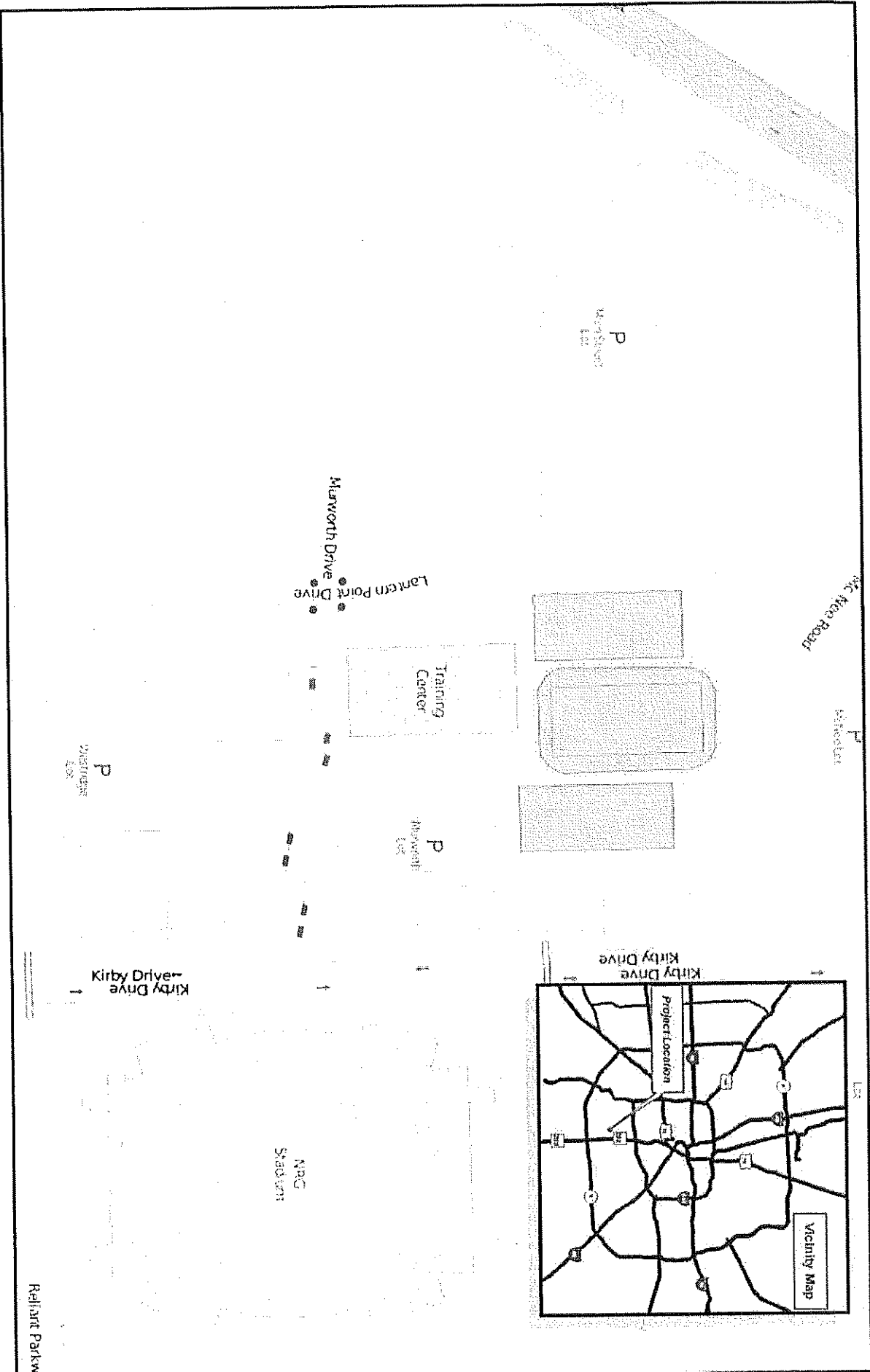


Legend:

Sidewalk Proposed :

Holly Hall: Alameda Rd to Drive way before gas station
CD: K
KM: 533N





Legend:

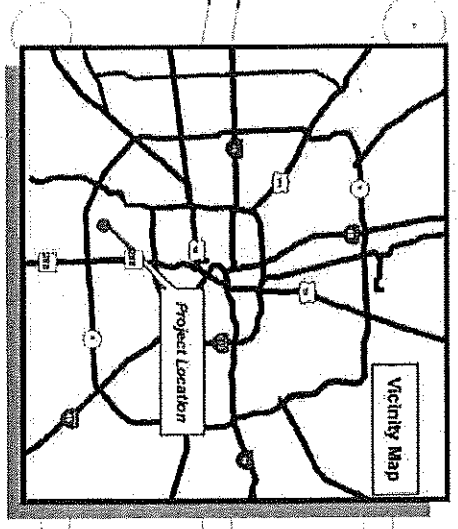
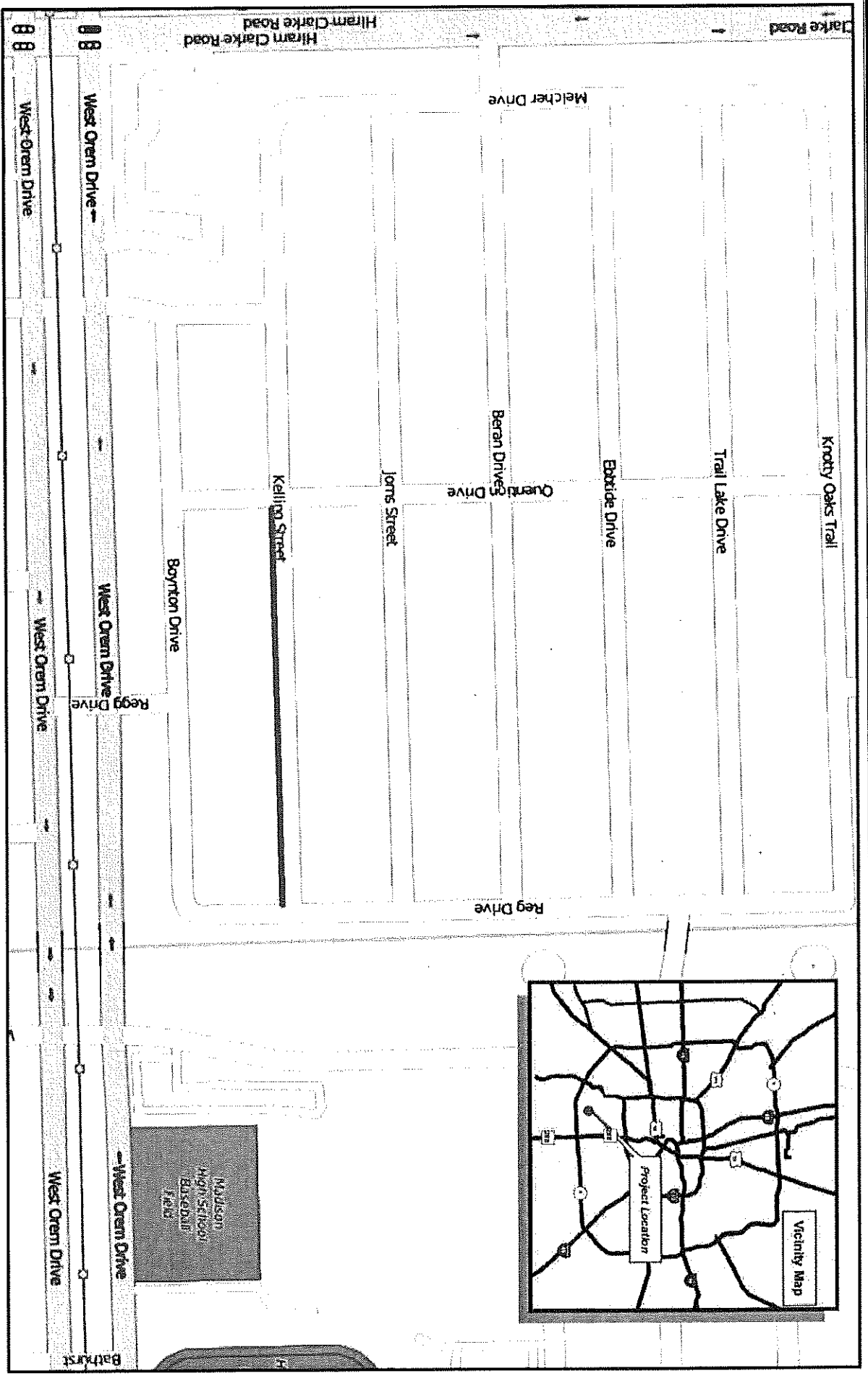
Sidewalk Spot Repair Proposed :
 Ramp :

Murworth: Kirby to Lantern Point

CD: K

KM: 532Q





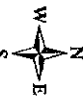
Legend:

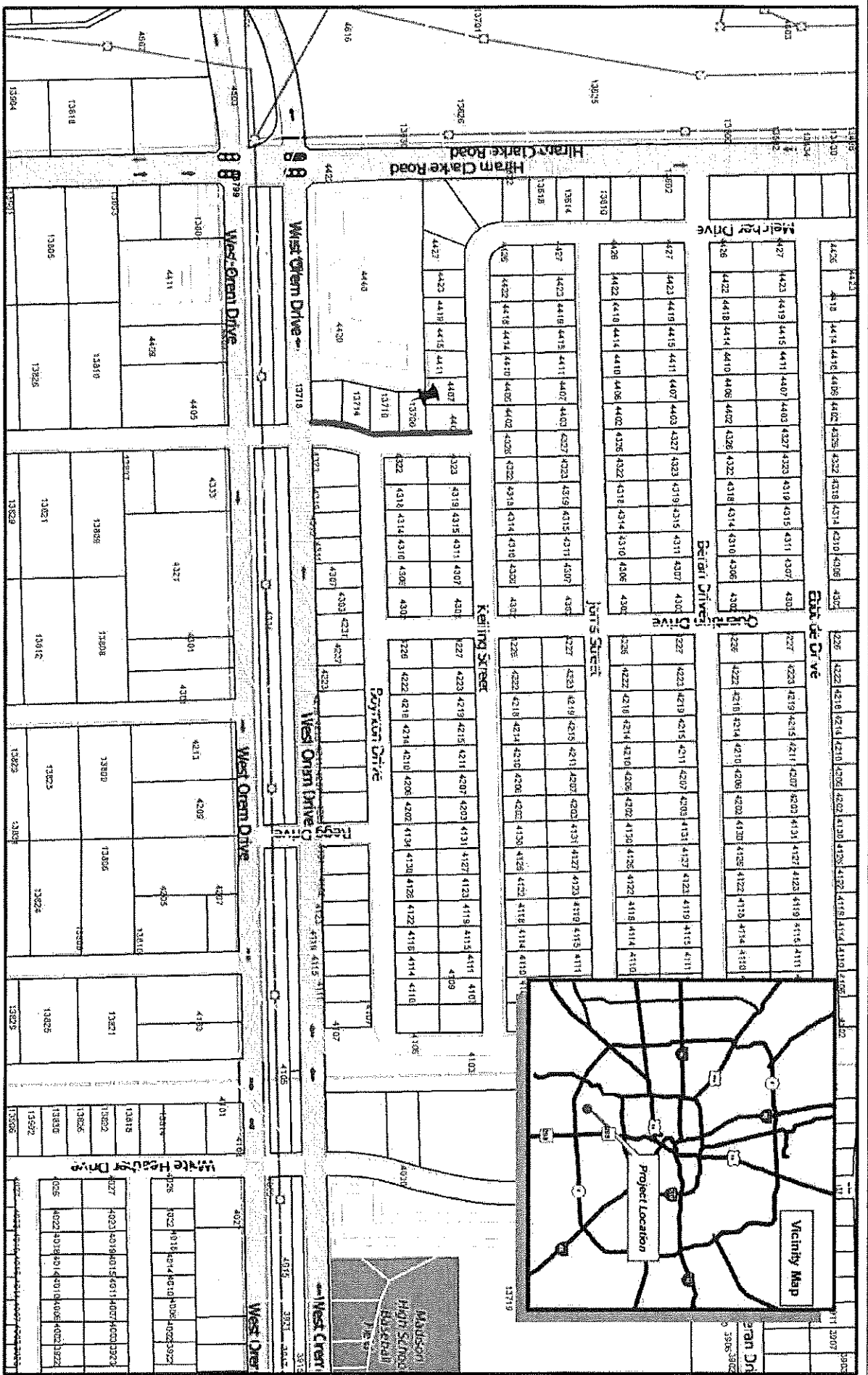
Sidewalk Proposed : Ramps :

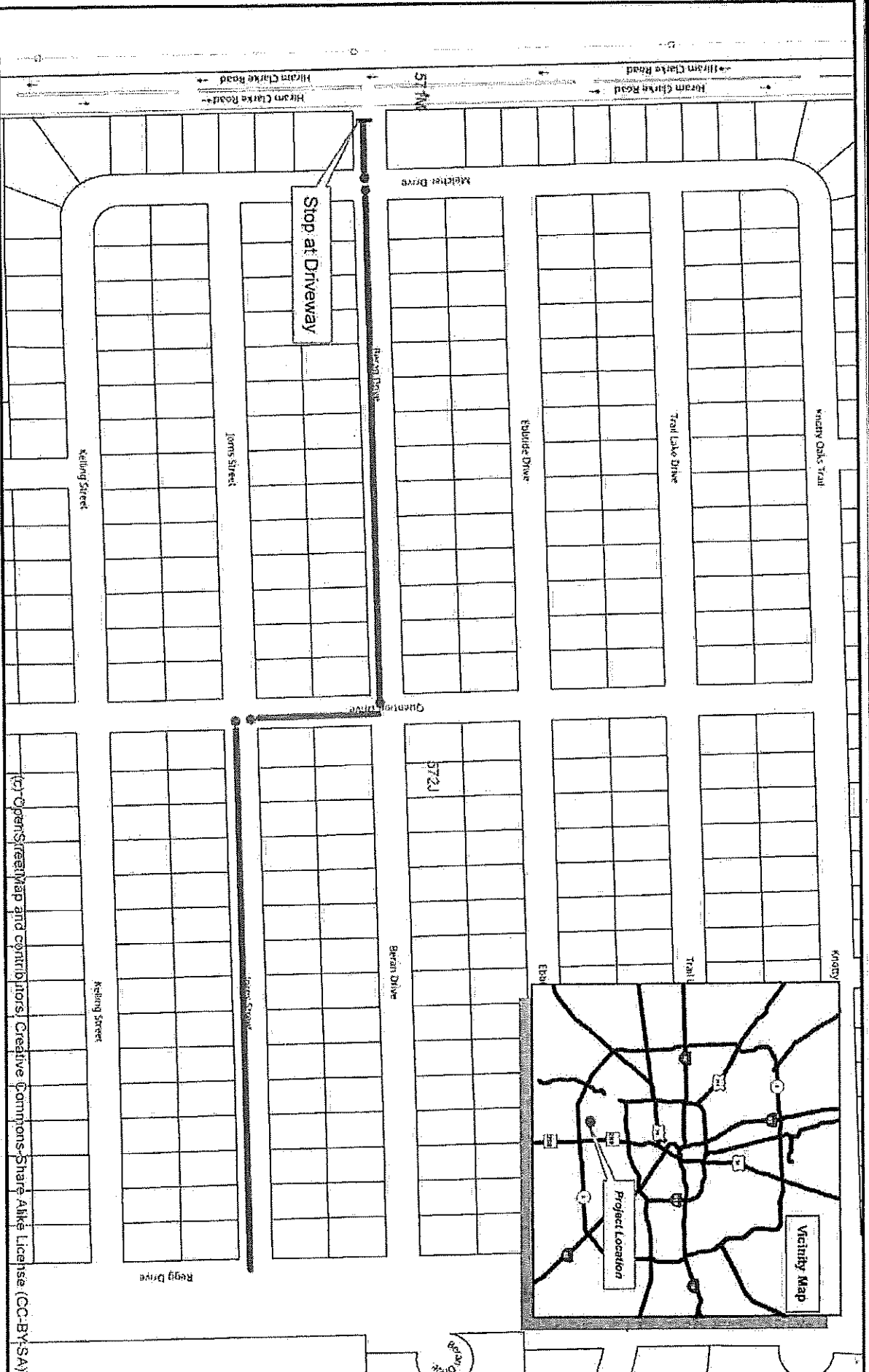
Kelling St: Regg Dr to Quention Dr


CD: K

KM: 572J





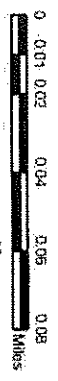


Scope of Work: 

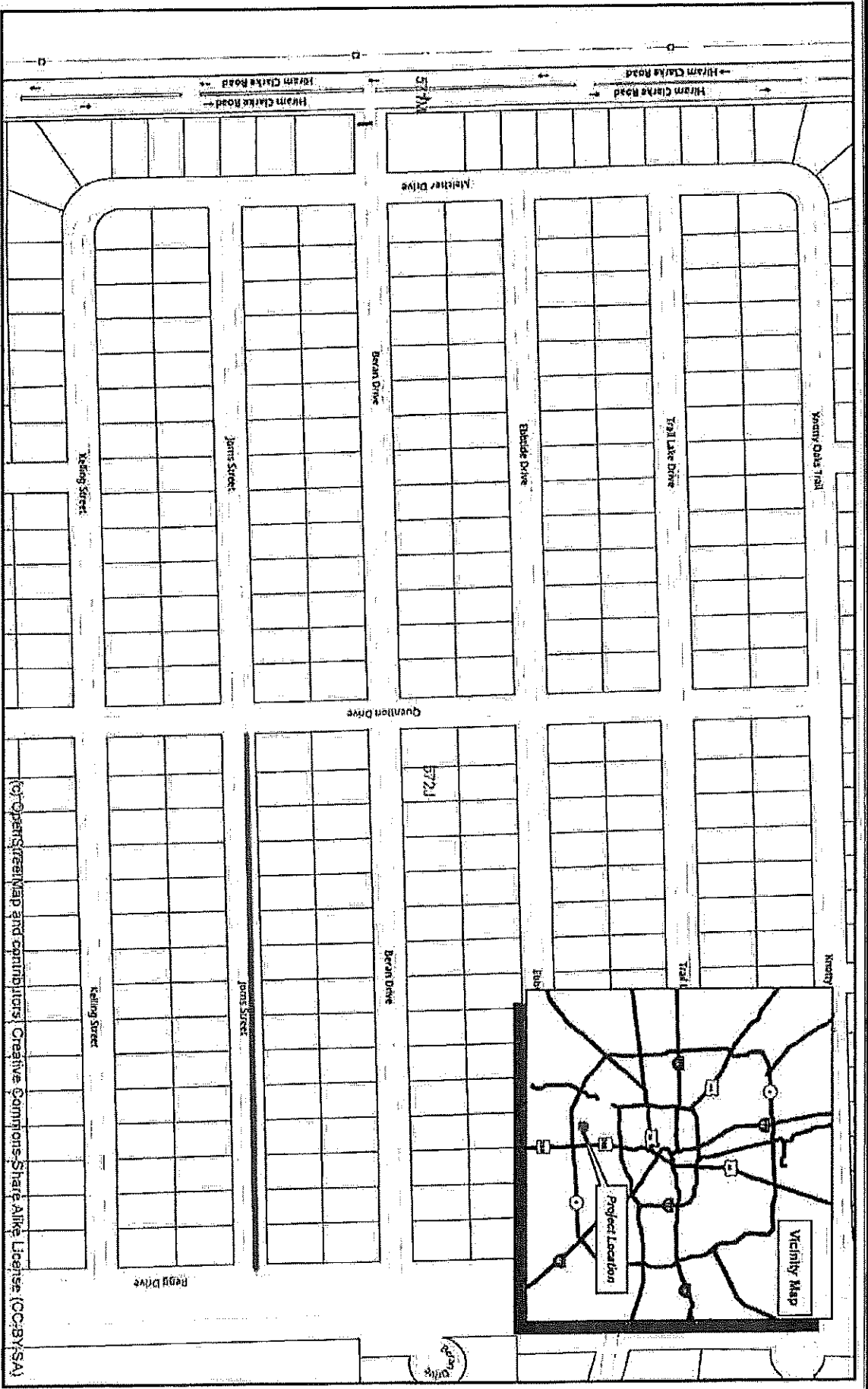
Beran Dr. and Melcher Dr.


CD: K

KM: 572J



(c) OpenStreetMap and contributors. Creative Commons-Share Alike License (CC-BY-SA)



Scope of Work: 

Jorn St.: Regg Dr. to Quention Dr.
CD: K
KM: 572J

(c) OpenStreetMap and contributors; Creative Commons; Share Alike; License: (CC-BY-SA)

