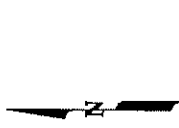


COUNCIL DISTRICT D

PROJECT LOCATION

COUNCIL DISTRICT C

COUNCIL DISTRICT D

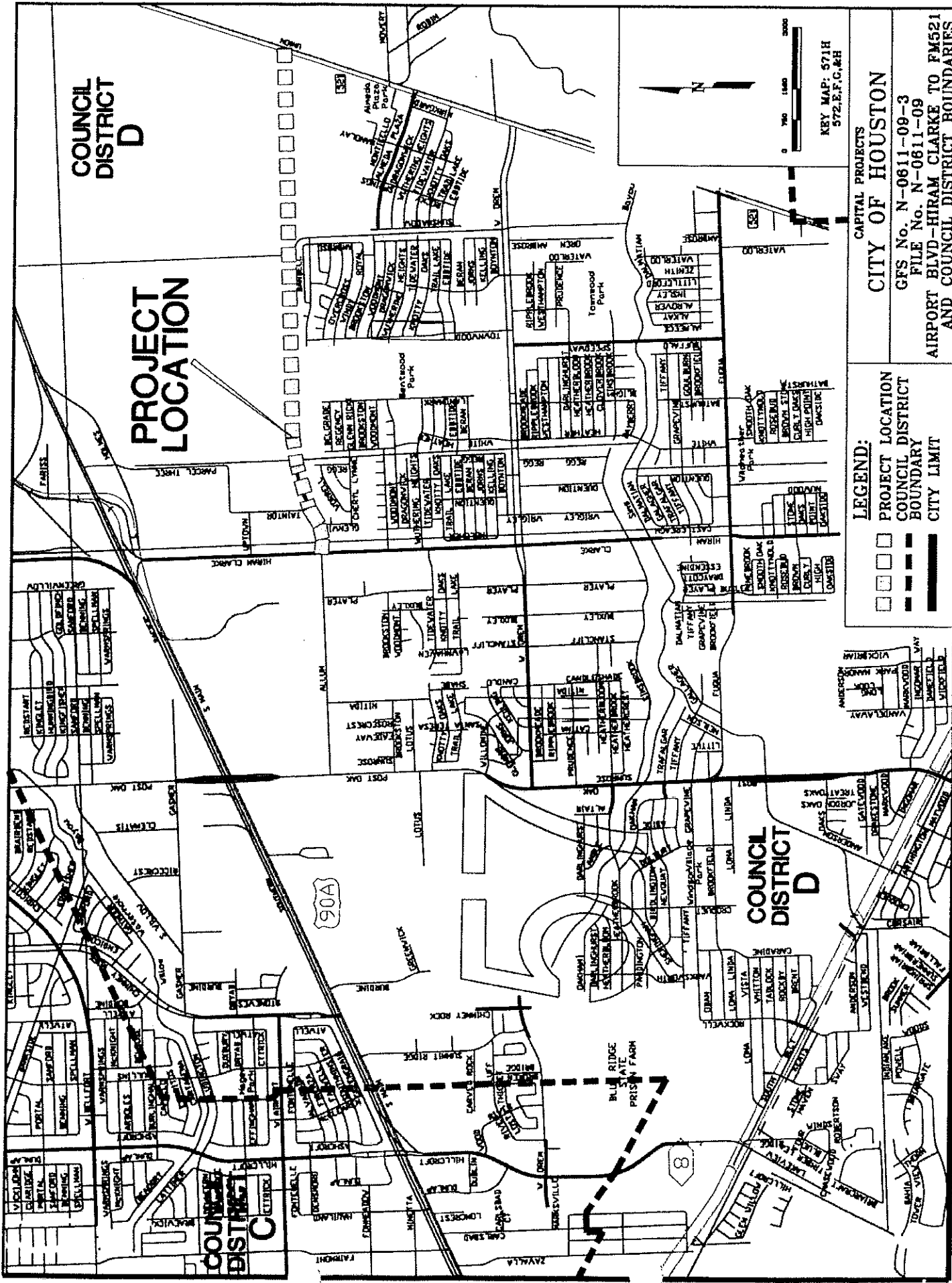


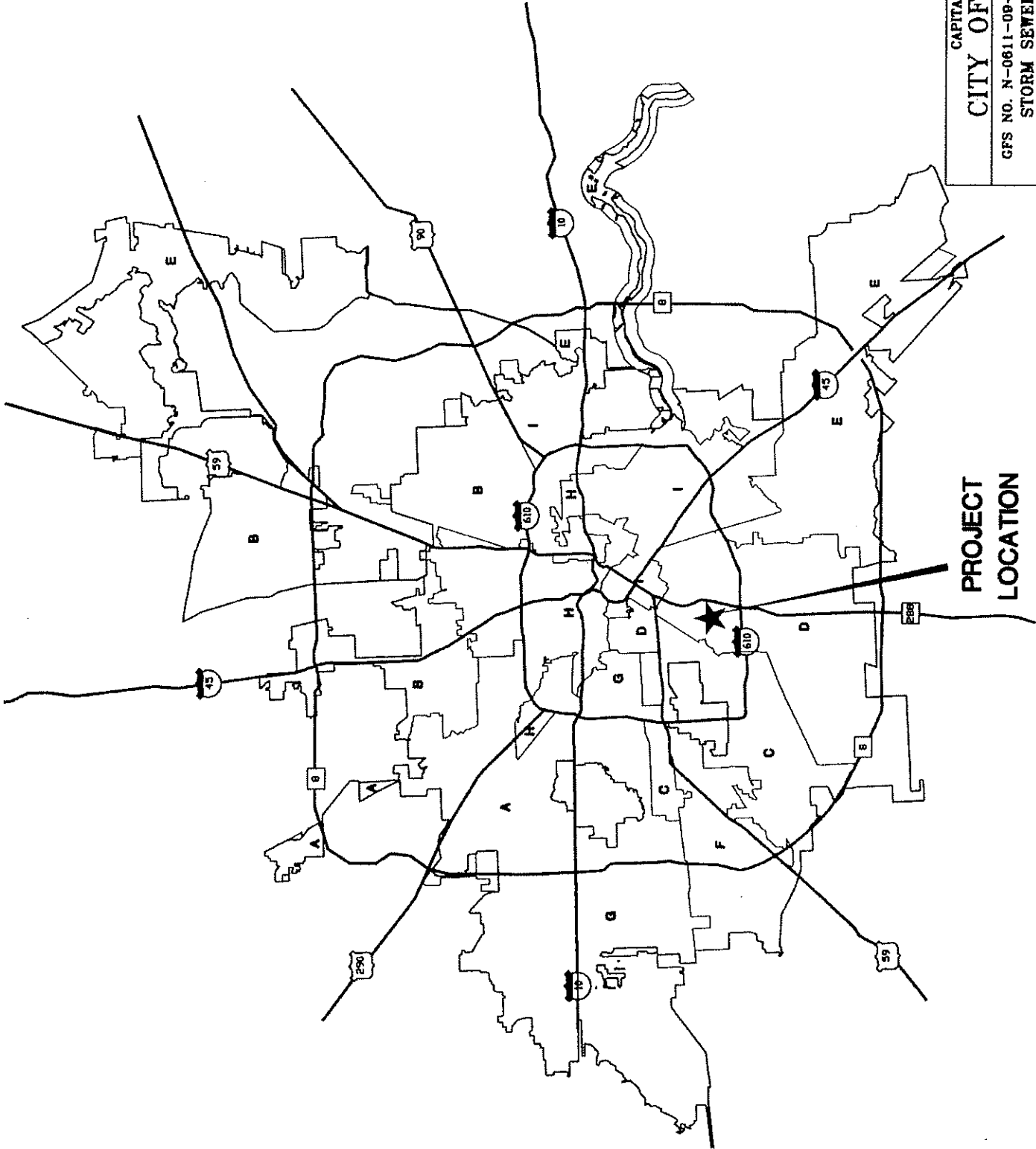
KEY MAP: 571H
572.E.F.G.&H

CITY OF HOUSTON
CAPITAL PROJECTS
GFS No. N-0611-09-3
FILE No. N-0611-09
AIRPORT BLVD-HIRAM CLARKE TO FM521
AND COUNCIL DISTRICT BOUNDARIES

- LEGEND:**
- PROJECT LOCATION
 - COUNCIL DISTRICT BOUNDARY
 - CITY LIMIT

Drawn By: E. Jordan





**PROJECT
LOCATION**

N

KEY MAP: 571H
572, E, F, G, & H

CAPITAL PROJECTS
CITY OF HOUSTON

GFS NO. N-0611-09-3 FILE NO. N-0811-09
STORM SEWER REHABILITATION
AIRPORT BLVD FROM HIRAM CLARK TO FM521
AND COUNCIL DISTRICTS BOUNDARIES

Drawn By: E.R. Jordan