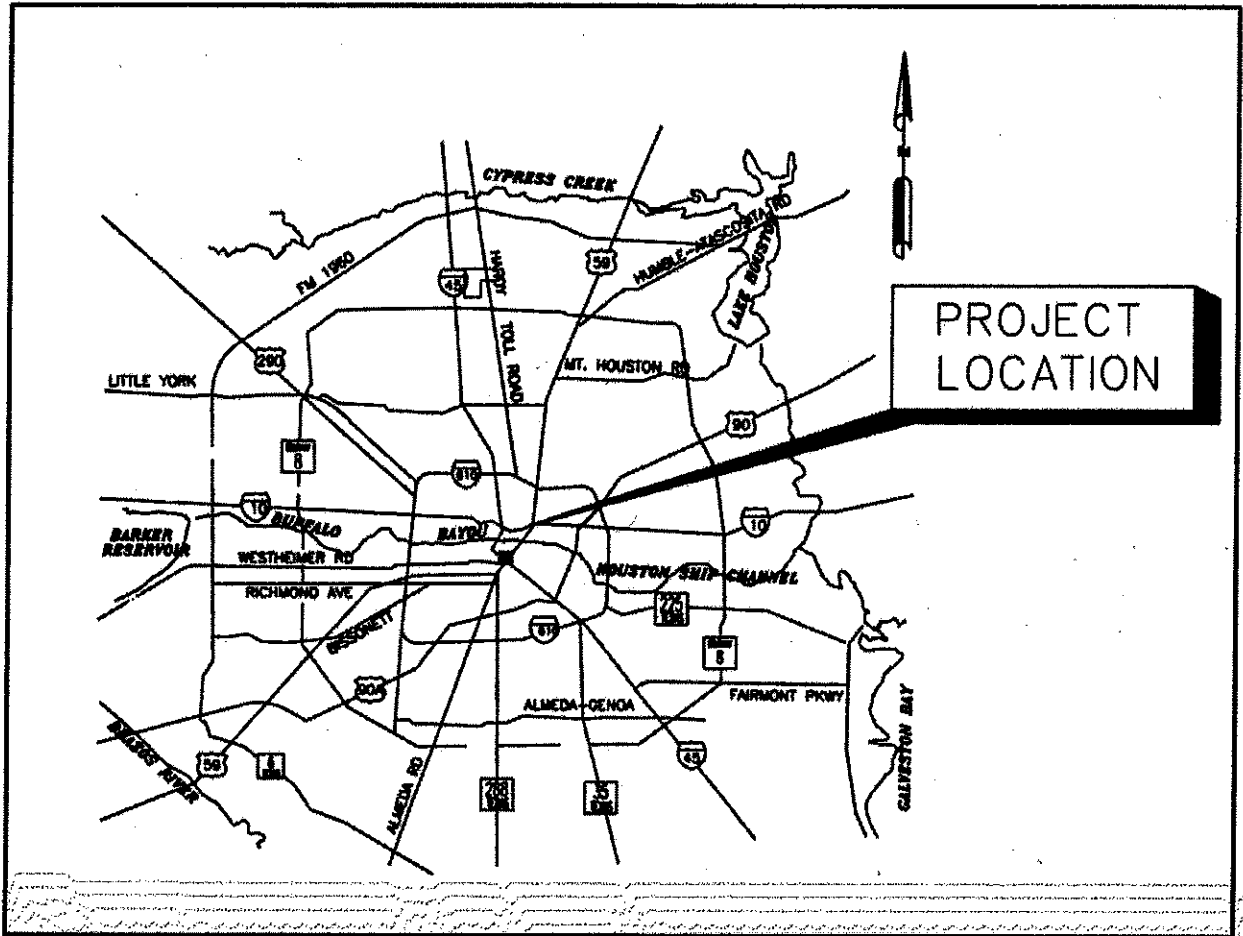


# Project Vicinity Map

Northside Sewer Relief Tunnel (NSRT#4)

WBS No.: R-002003-0008-4

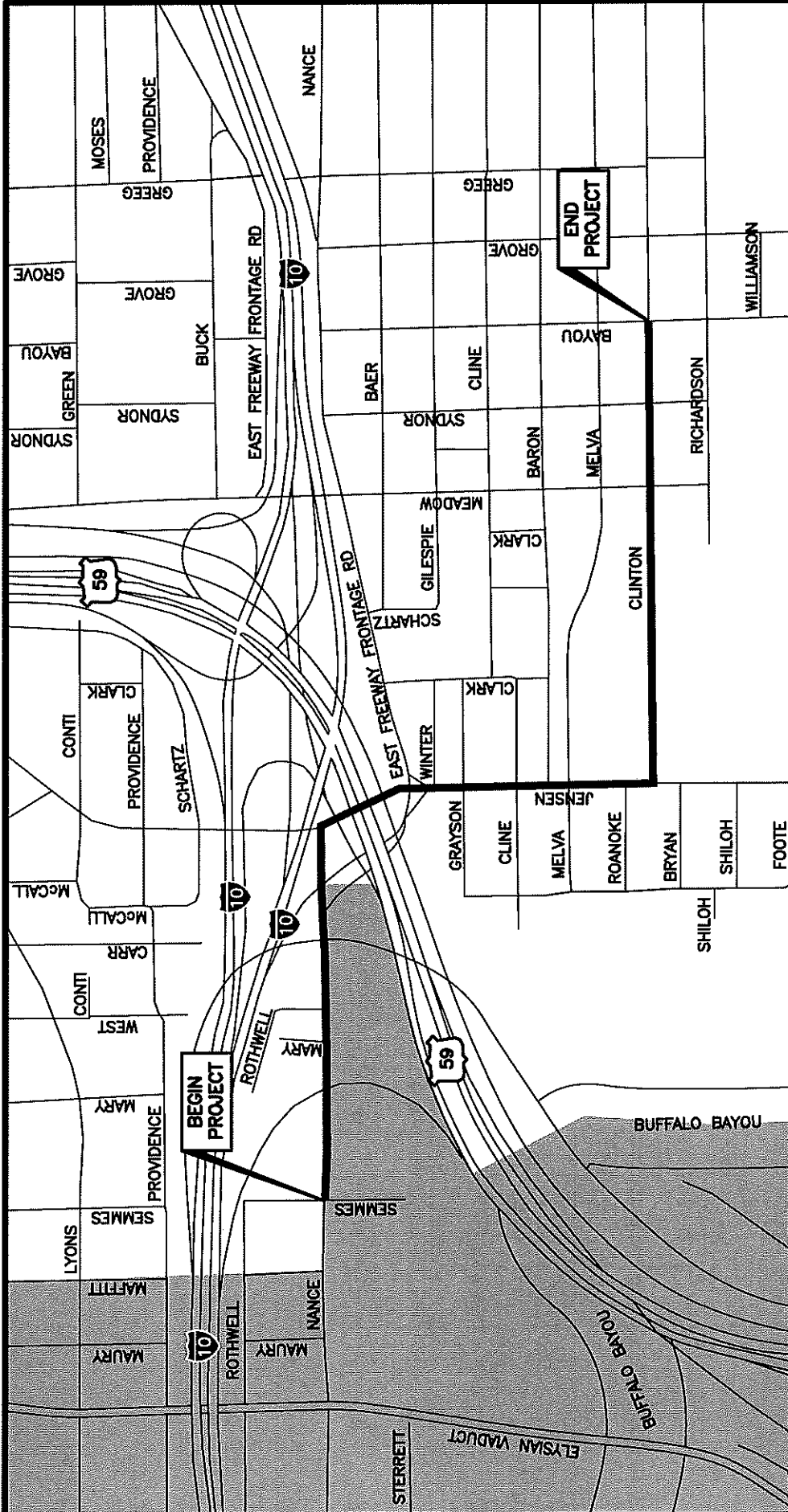
Council District B & H



LOCATION MAP

## Project Boundaries

Project area is generally bound by IH-10 on the north, Buffalo Bayou on the south, Bayou Road on the east, and Elysian Street on the west.



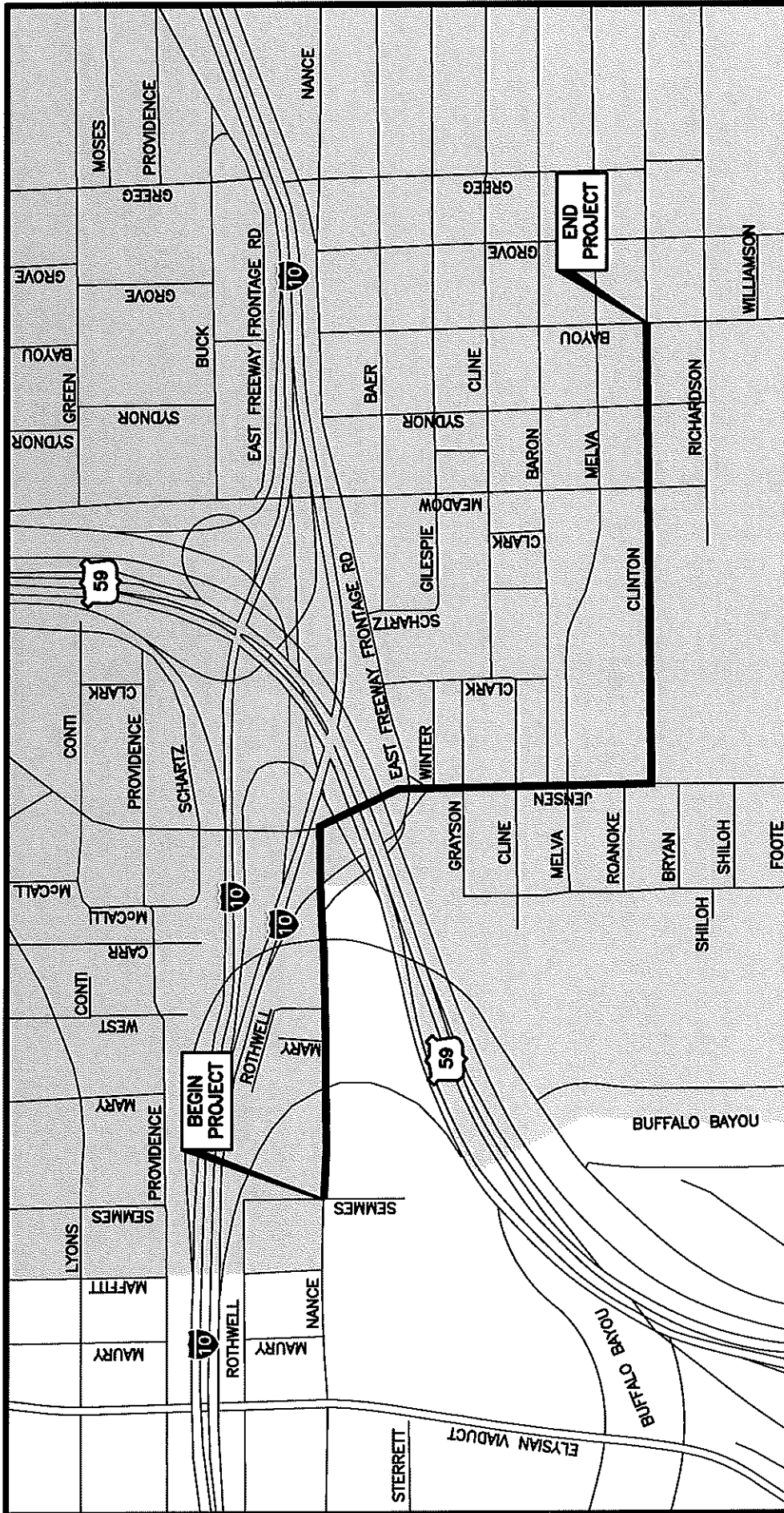
**COUNCIL DISTRICT H**

**NORTHSIDE SEWER RELIEF TUNNEL  
REHABILITATION - AREA 4  
WBS NO. R-002003-0008-4  
HOUSTON, TEXAS**

**LEGEND:**

 COUNCIL DISTRICT H  
 KARLA CISNEROS

DATE: AUG 2018  
 PROJECT NO.: 01723.057.001.0040  
 SCALE: AS SHOWN



**COUNCIL DISTRICT B**

**NORTHSIDE SEWER RELIEF TUNNEL  
REHABILITATION - AREA 4  
WBS NO. R-002003-0008-4  
HOUSTON, TEXAS**



**LEGEND:**

COUNCIL DISTRICT B  
JERRY DAVIS



DATE: AUG 2018  
PROJECT NO.: 01723.057.001.0040  
SCALE: AS SHOWN