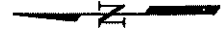
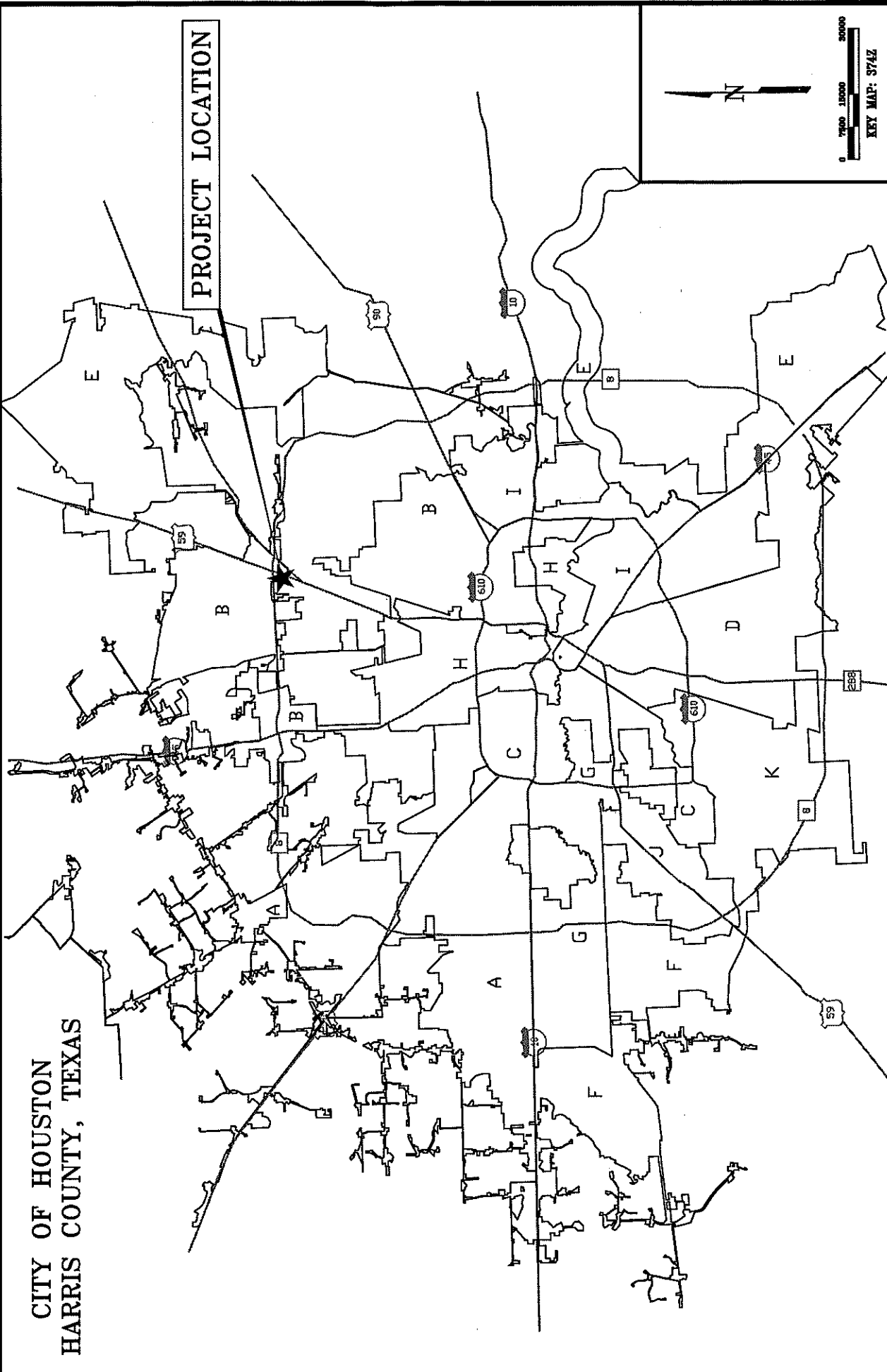


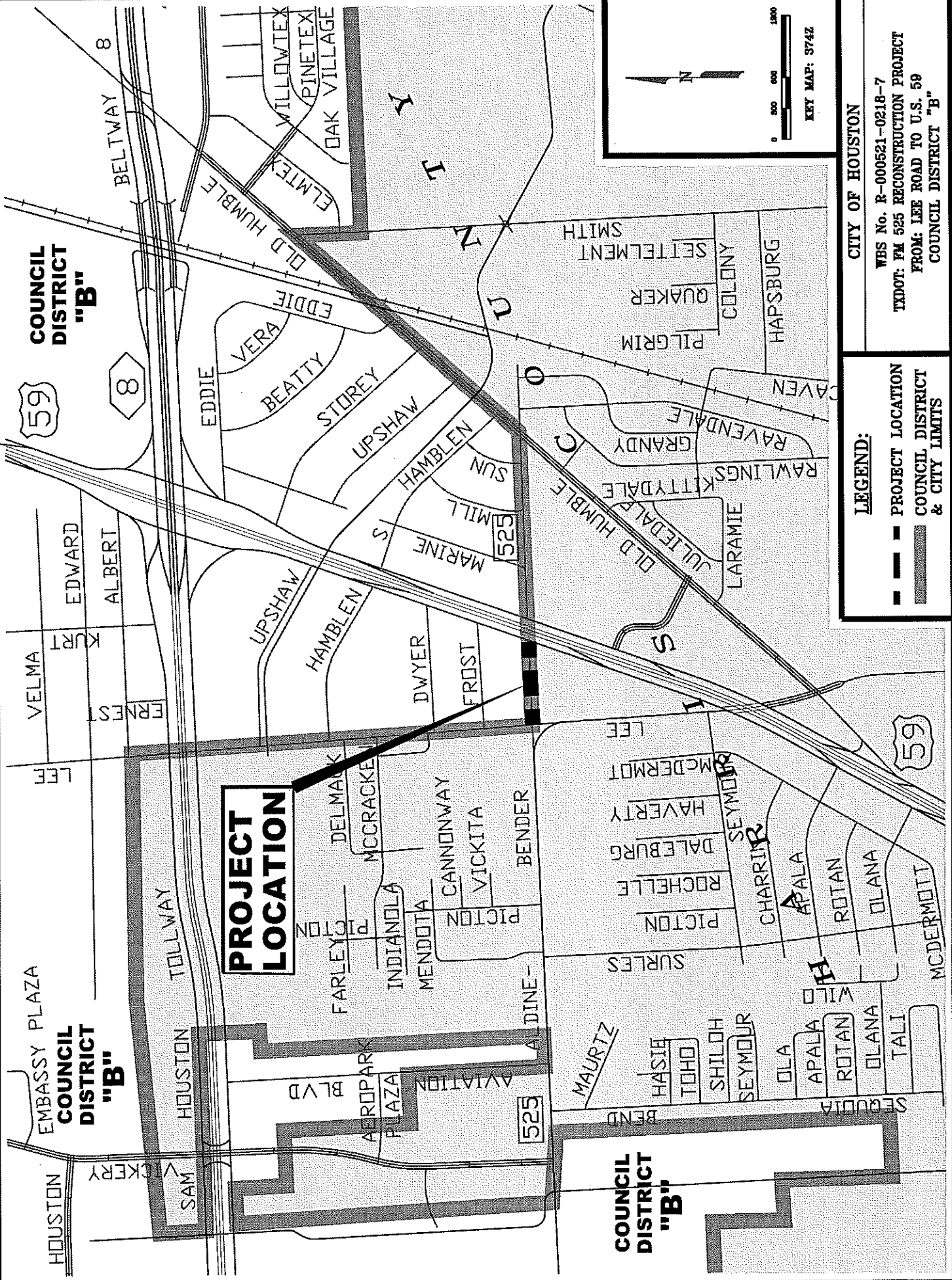
CITY OF HOUSTON  
HARRIS COUNTY, TEXAS

PROJECT LOCATION



CITY OF HOUSTON

VBS NO. R-000521-0218-7  
 TYPOT: FM 525 (ALPINE BENDER ROAD) RECONSTRUCTION PROJECT  
 FROM: LEE ROAD TO U. S. HIGHWAY 59  
 COUNCIL DISTRICT "H"



**CITY OF HOUSTON**

WBS No. R-000521-0218-7  
 TxDOT: FM 525 RECONSTRUCTION PROJECT  
 FROM: LEE ROAD TO U.S. 59  
 COUNCIL DISTRICT "B"

**LEGEND:**

- PROJECT LOCATION
- - - COUNCIL DISTRICT
- █ & CITY LIMITS

0 500 1000  
 KEY MAP: 874Z