
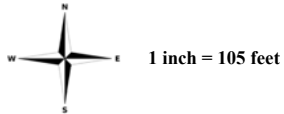
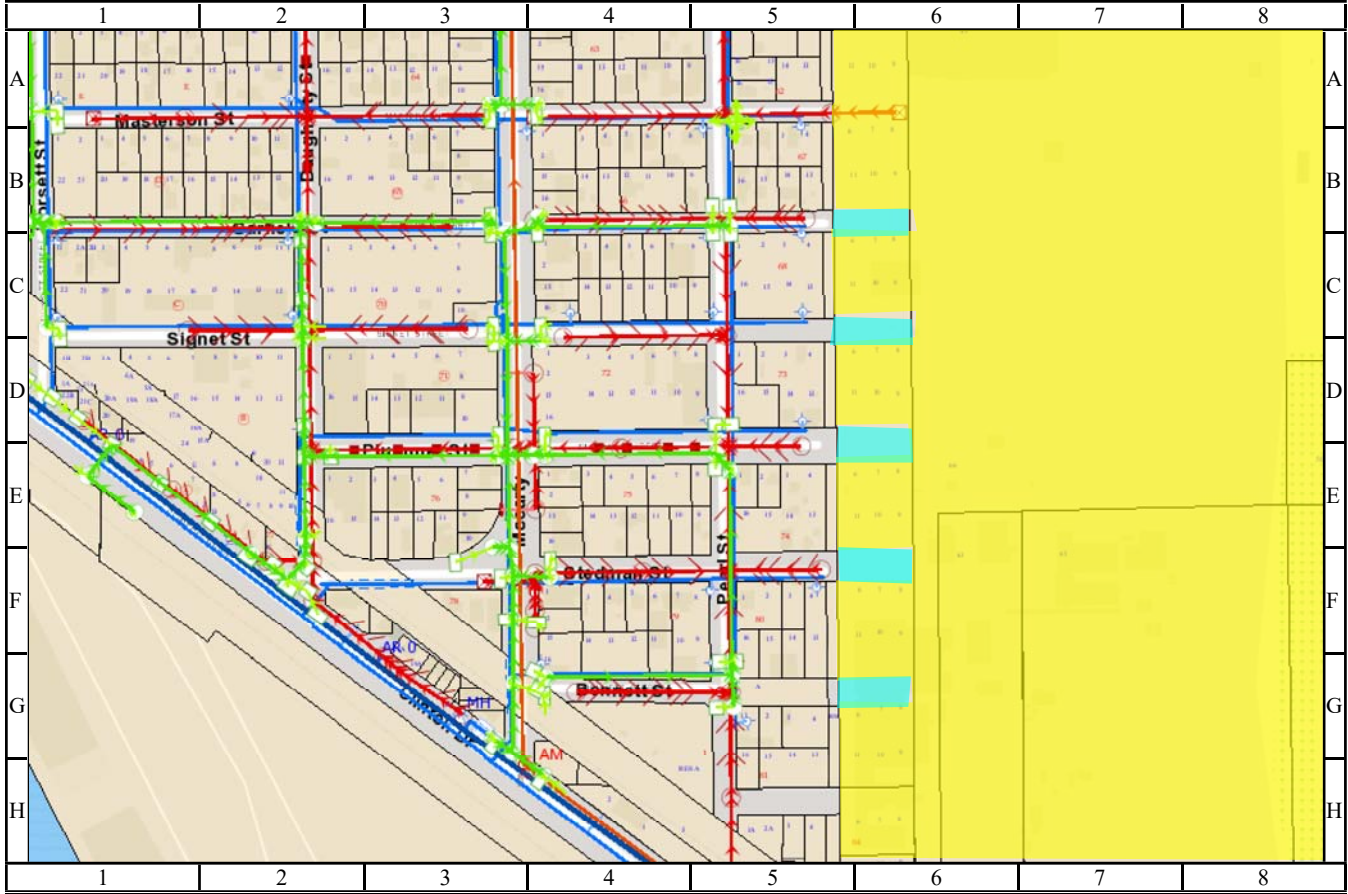


Subject: Non-acceptance of Garfield Street, Signet Street, Plummer Street, Stedman Street and Bennett Street from the Applicant's western property line east ± 175 feet, located in the Port Houston, N.S.B.B. Subdivision, out of the John Brown League Survey. **Parcels SY18-025A through SY18-025E**

 **Subject Properties**
 **Applicant's Property**



CITY OF HOUSTON
 Department of Public Works and Engineering
 Geographic Information & Management System (GIMS)



DISCLAIMER: THIS MAP REPRESENTS THE BEST INFORMATION AVAILABLE TO THE CITY.
 THE CITY DOES NOT WARRANT ITS ACCURACY OR COMPLETENESS.
 FIELD VERIFICATIONS SHOULD BE DONE AS NECESSARY.