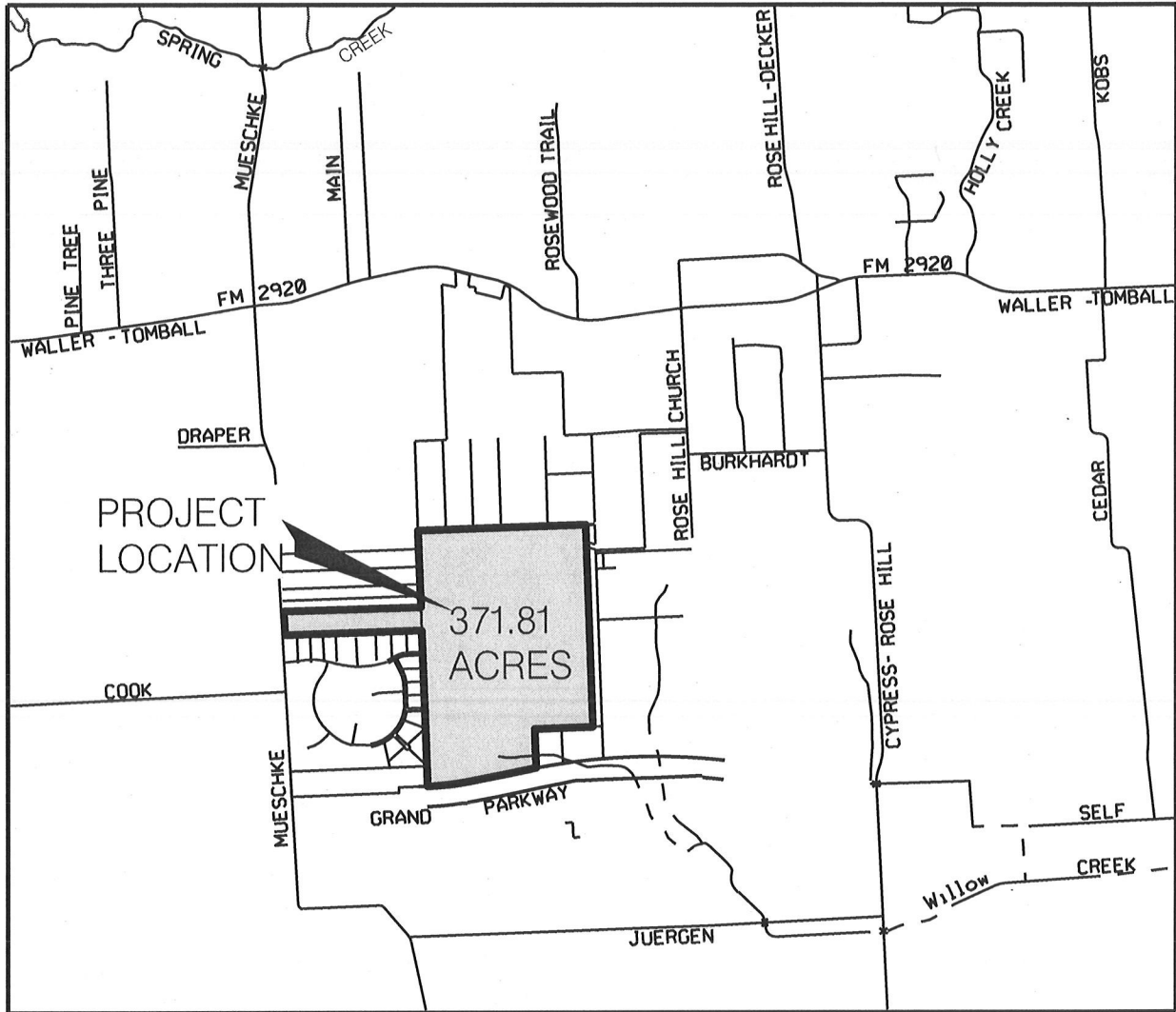


W:\2017\2017068 DeShazer\100 Miscellaneous Projects\001 MUD Creation Report\Exhibits\01 Vicinity Map.dgn
3/18/2018 8:35:06 AM



Costello



Engineering and Surveying
9990 Richmond Avenue, Suite 450 N
Houston, Texas 77042
(713) 783-7788 (713) 783-3580, Fax

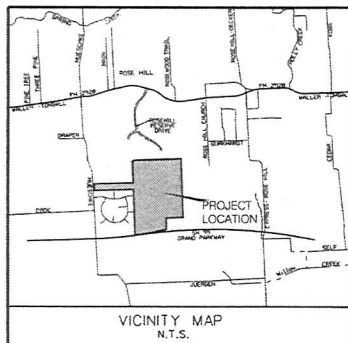
TBPE FIRM REG. No. 280
TBPLS FIRM REG. No. 100486

HARRIS COUNTY M.U.D. No. 558
VICINITY MAP


JOB NO. : 2017068-100-001

DATE: DECEMBER 2017

EXHIBIT NO. : 1



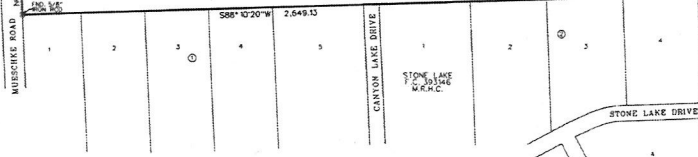
VICINITY MAP
N.T.S.



GEORGE DEDRICK SURVEY
A-240



REMAINDER OF
CALLED 28.414 ACRES
OF OUR PLEASURE LEADON, LLC.
C.F. NO. 212230
O.P.R.P.H.C.



Executed, affirmed and acknowledged by the undersigned members of the Board of Directors of Harris County Municipality District No. 558, of Harris County, Texas, pursuant to Section 49.455 (c), Texas Water Code, as amended.

THE STATE OF TEXAS
COUNTY OF FORT BEND

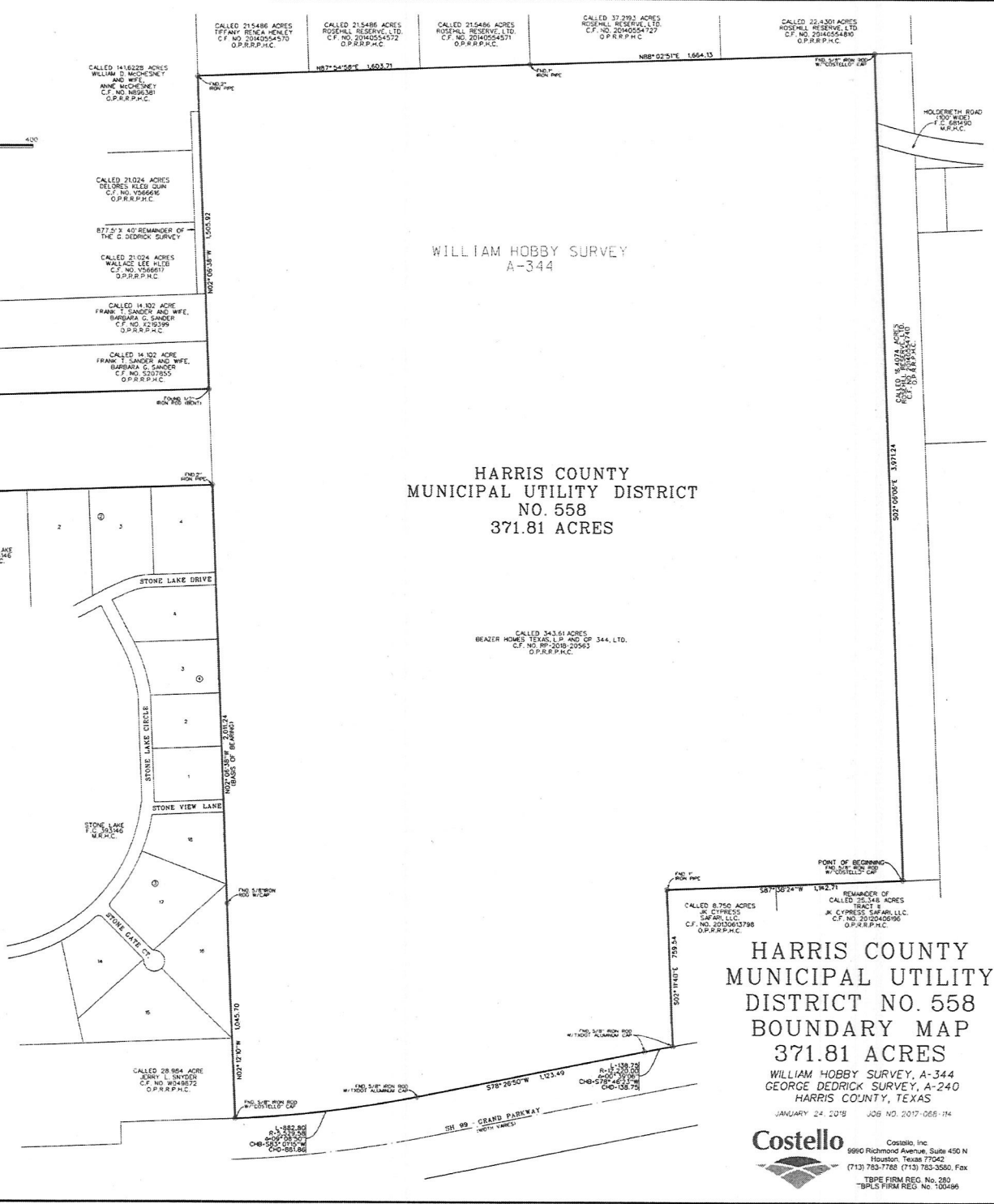
Before me, the undersigned on this day personally appeared _____

Known to me to be the persons whose names are subscribed above, and affirmed and acknowledged that they executed the same in the capacity therein stated.
Given under my hand and seal of office this _____ day of _____, 2018

Notary Public in and for the State of Texas

THIS DOCUMENT WAS PREPARED UNDER 22 TAC 643.106(a) WHICH DOES NOT REFLECT THE RESULTS OF AN OIL OR GAS GRADING SURVEY, AND IS NOT TO BE USED TO CONVEY OR ESTABLISH INTERESTS IN REAL PROPERTY EXCEPT THOSE RIGHTS AND INTERESTS SHOWN OR ESTABLISHED BY THE ONE-TEN PERCENT RECONCILIATION PROSTATE INSTRUMENT OF THE POLICE, SUBSEQUENT FOR WHICH IT WAS PREPARED.

Joseph B. May 01-20-2018
JOSEPH B. MAY, N.P.C.
REGISTRATION NO. 5438



WILLIAM HOBBY SURVEY
A-344

HARRIS COUNTY
MUNICIPAL UTILITY DISTRICT
NO. 558
371.81 ACRES

HARRIS COUNTY
MUNICIPAL UTILITY
DISTRICT NO. 558
BOUNDARY MAP
371.81 ACRES
WILLIAM HOBBY SURVEY, A-344
GEORGE DEDRICK SURVEY, A-240
HARRIS COUNTY, TEXAS

