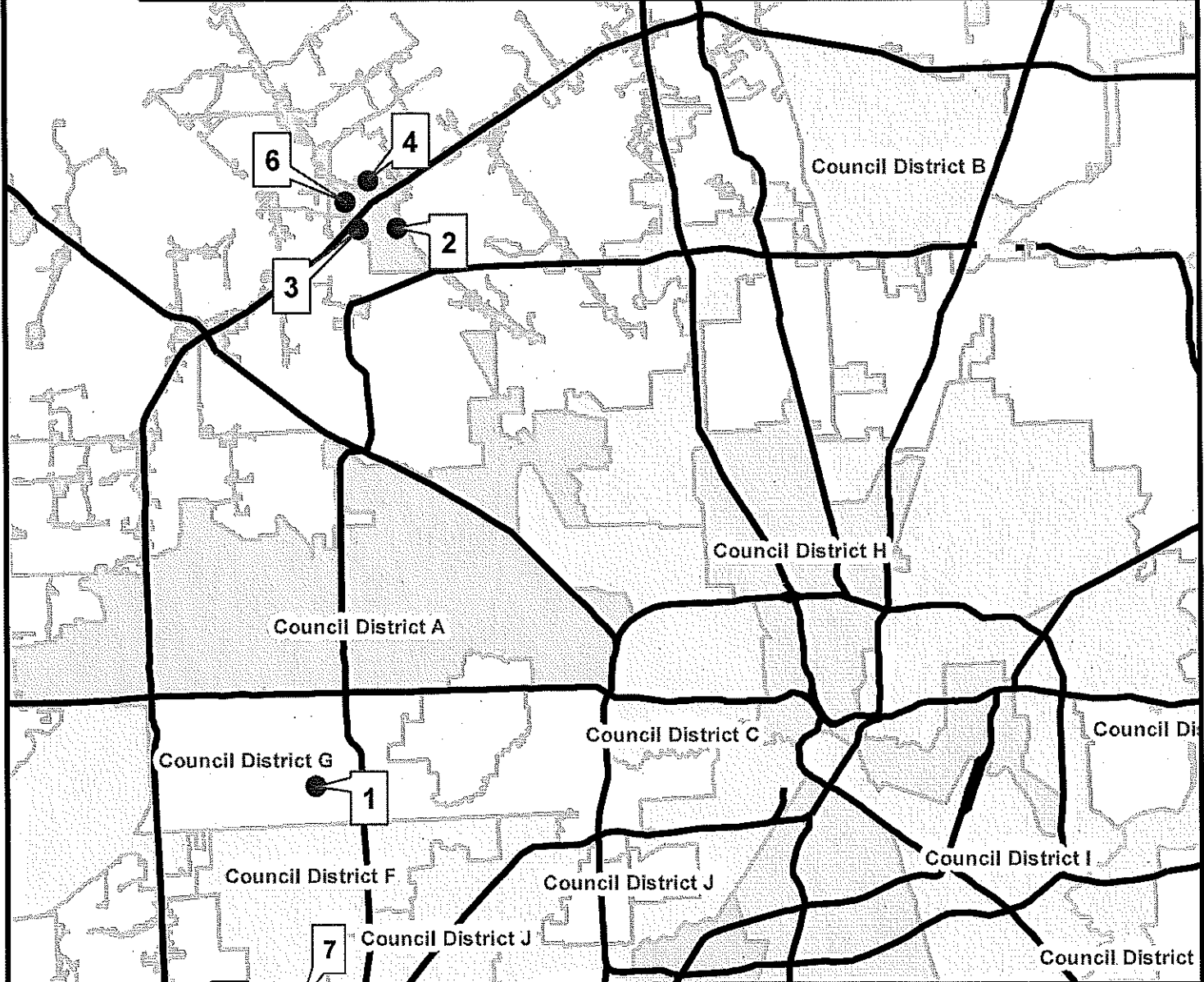
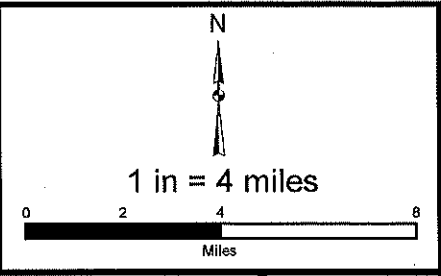


ID	Pump Station	Address	Key Map	Council District
1	District 71	1610 Hayes Rd	489P	G
2	District 159	16838 Tomball Pkwy	370K	A
3	District 237	8755 Mills Rd	370J	A
4	District 254	13685 Breton Ridge	370E	A
5	Parkglen West	10630 Kirkwood Rd	529W	F
6	Willowchase	13135 Misty Willow Dr	369M	A
7	District 123	10003 S Kirkwood Rd	529S	F




**CITY OF HOUSTON**


**EXHIBIT 2.1**

**PROJECT LOCATION MAP**

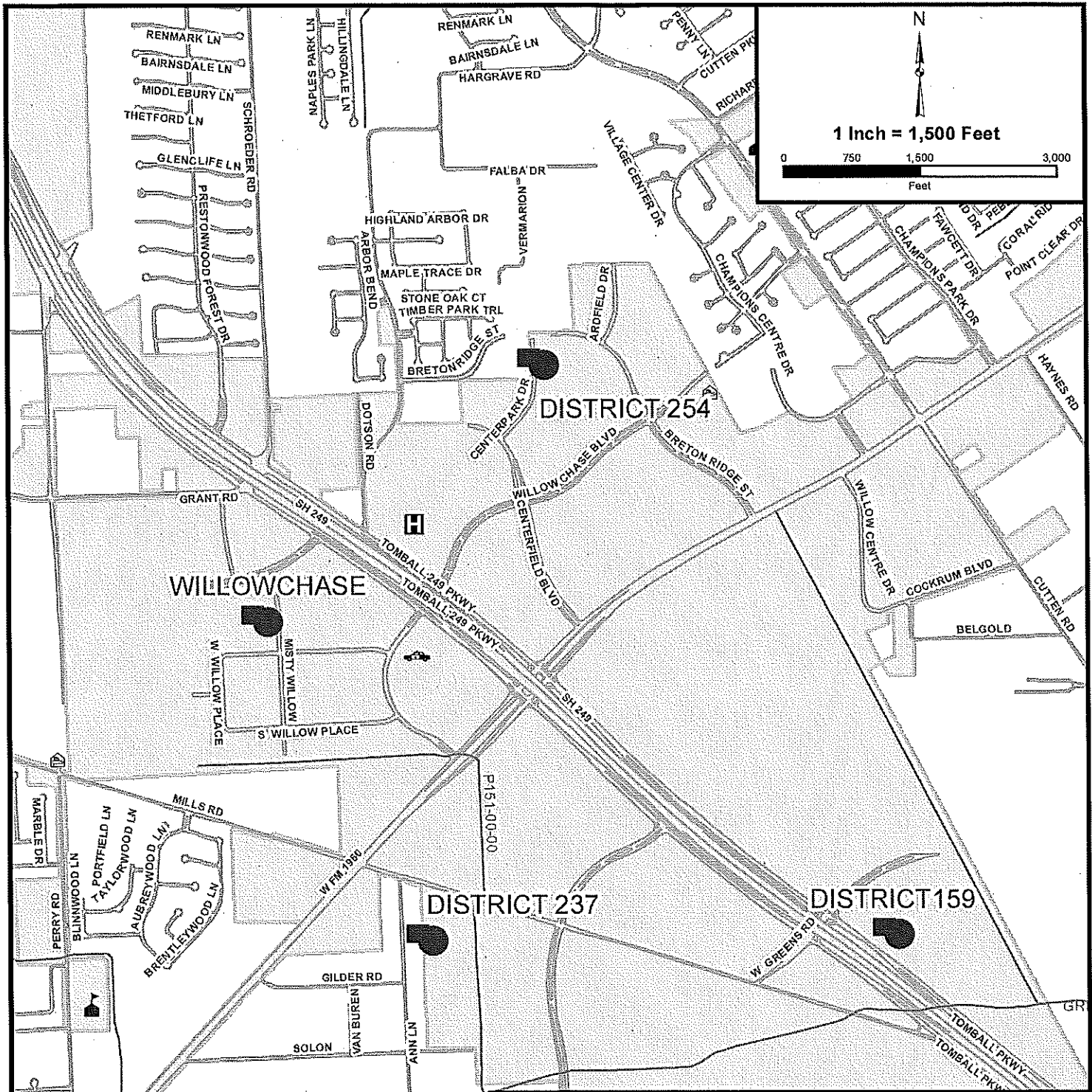
WBS No. S-001000-0051-4  
GROUNDWATER FACILITY/RE-PUMP STATION  
IMPROVEMENTS PACKAGE II



2925 Briarpark Drive  
Houston, TX 77042







**CITY OF HOUSTON**


**EXHIBIT 2.3 PROJECT LOCATION MAP**

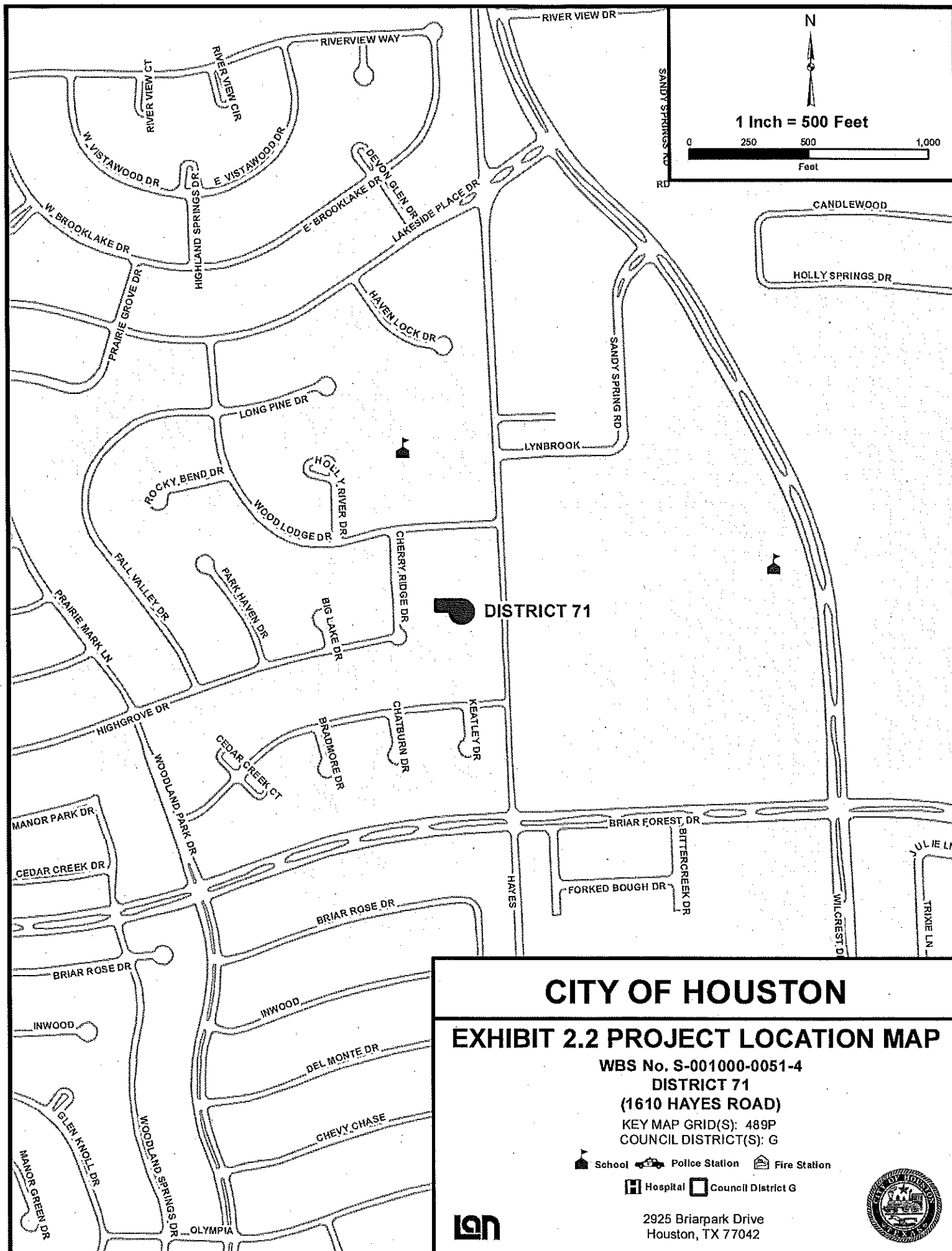
WBS No. S-001000-0051-4  
 WILLOWCHASE, DISTRICT 159,  
 DISTRICT 237, DISTRICT 254

KEY MAP GRID(S): 369M, 370E, 370J, 370K  
 COUNCIL DISTRICT(S): A

School  
 Police Station  
 Fire Station  
 Hospital  
 Council District A

2925 Briarpark Drive  
 Houston, TX 77042









# CITY OF HOUSTON

## EXHIBIT 2.2 PROJECT LOCATION MAP

WBS No. S-001000-0051-4  
 DISTRICT 71  
 (1610 HAYES ROAD)  
 KEY MAP GRID(S): 489P  
 COUNCIL DISTRICT(S): G

-  School
-  Police Station
-  Fire Station
-  Hospital
-  Council District G



2925 Briarpark Drive  
 Houston, TX 77042

