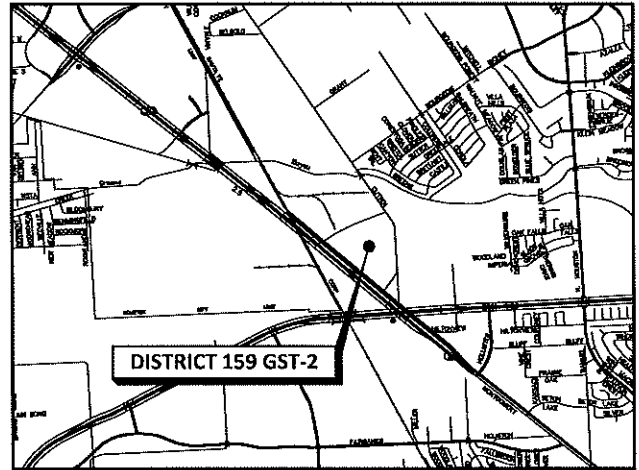
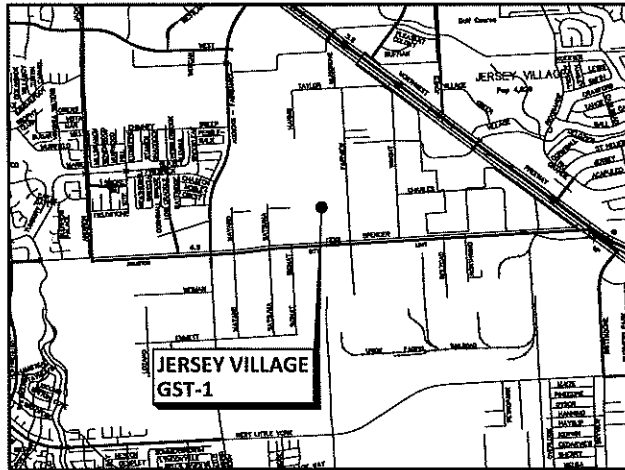


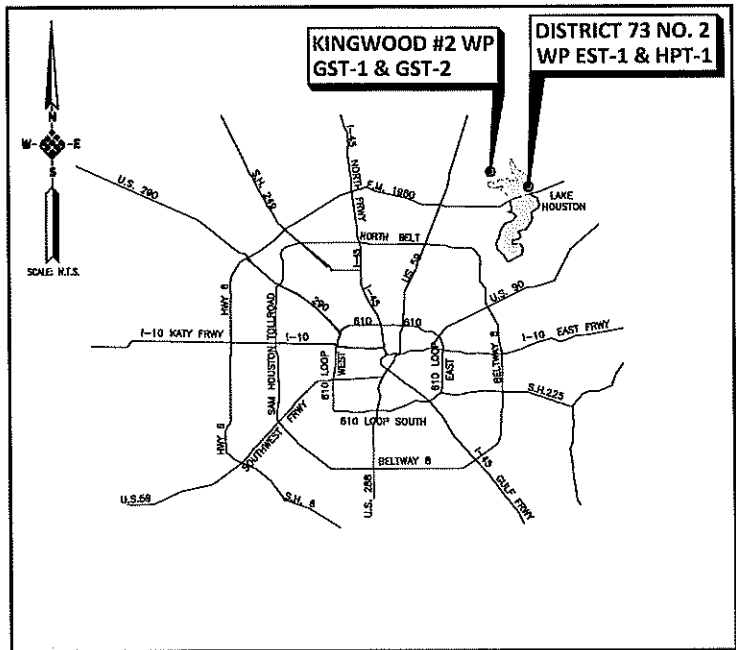


<u>WATER PLANT</u>	<u>ADDRESS</u>	<u>KEY MAP NO.</u>	<u>DISTRICT</u>
DISTRICT 159 GST-2	16938 TOMBALL PARKWAY	370 K	A
JERSEY VILLAGE GST-1	7207 FAIRVIEW	409 N	A

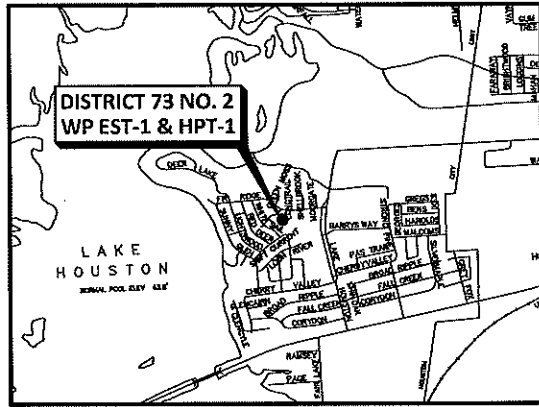
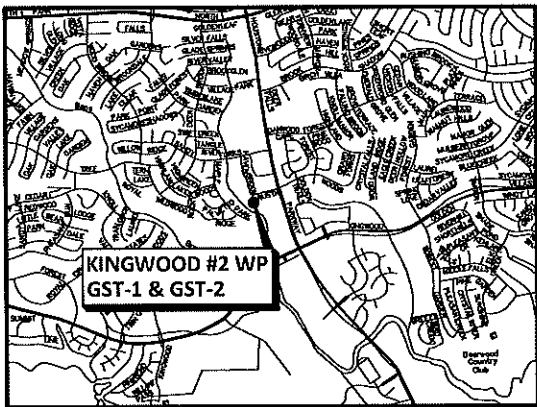




X:\0000\005707300 COH 2015 Tank Supplement\CAD\DWG\Exhibits\Package 1 Vicinity Maps\VIC-DIST-A.dwg Apr 28, 2016--9:41am bavant

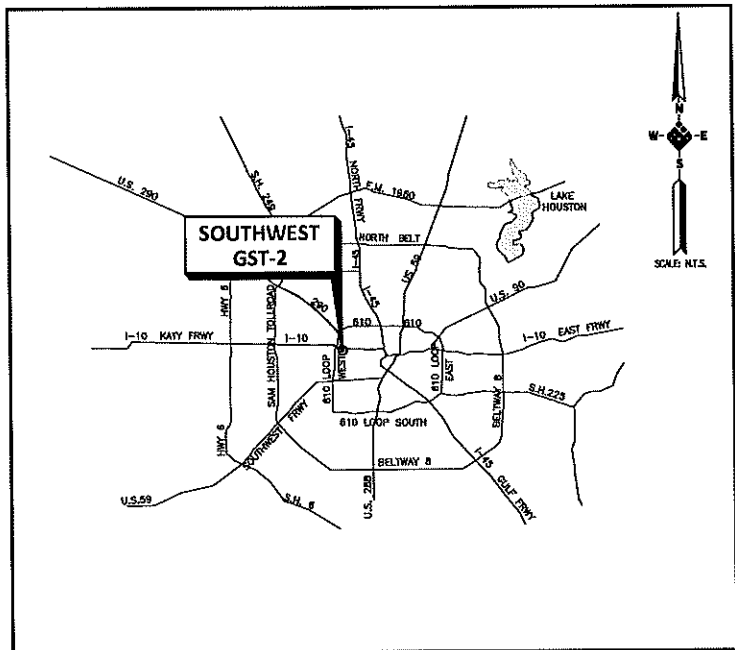
	<b>CITY OF HOUSTON</b> <b>HOUSTON PUBLIC WORKS</b> <b>CAPITAL PROJECTS</b>	
	<b>VICINITY &amp; LOCATION MAP</b> <b>WBS. S-000600-0049-4</b>	
<b>DISTRICT A</b>		
	13430 NW. Freeway Suite 700 Houston, Tx. 77040 713.462.3178	SCALE: <b>NTS</b> DATE: <b>04/28/16</b> SHEET: <b>1 / 1</b>
	<small>TBPE F-002726 TBPL5 10110700</small>	



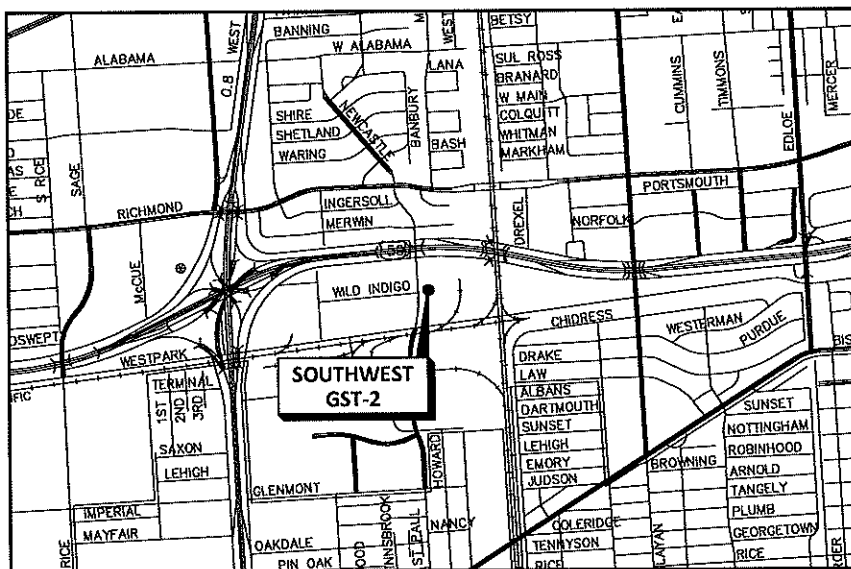
<u>WATER PLANT</u>	<u>ADDRESS</u>	<u>KEY MAP NO.</u>	<u>DISTRICT</u>
DISTRICT 73 NO. 2 WP EST-1 & HPT-1	306 BLUE TAIL DR.	338 L	E
KINGWOOD #2 WP GST 1 & GST 2	3822 RUSTIC WOODS DR.	337 B	E





	<b>CITY OF HOUSTON</b> <b>HOUSTON PUBLIC WORKS</b> <b>CAPITAL PROJECTS</b>	
	<b>VICINITY &amp; LOCATION MAP</b> <b>WBS. S-000600-0049-4</b>	
<b>DISTRICT E</b>		
	19430 NW. Freeway Suite 700 Houston, Tx. 77040 713.462.3178	SCALE: <b>NTS</b> DATE: <b>04/28/16</b> SHEET: <b>1 / 1</b>
	<small>TBPE F-002726 TBPLS 10110700</small>	



<u>WATER PLANT</u>	<u>ADDRESS</u>	<u>KEY MAP NO.</u>	<u>DISTRICT</u>
SOUTHWEST PUMPING STATION GST-2	4410 WESTPARK DRIVE	491 Z	G



	<b>CITY OF HOUSTON</b> <b>HOUSTON PUBLIC WORKS</b> <b>CAPITAL PROJECTS</b>	
	<b>VICINITY &amp; LOCATION MAP</b> <b>WBS. S-000600-0049-4</b>	
<b>DISTRICT G</b>		
	13430 NW. Freeway Suite 700 Houston, Tx. 77040 713.462.3178	SCALE: NTS DATE: 04/28/16 SHEET: 1 / 1
	<small>TBPE F-002726 TBPLS 10110700</small>	
	<small>© 2013 IDS Engineering Group</small>	

x:\0000\005707200 COH 2013 Tank Supplement\CAD\DWG\Exhibits\Facility Package 1 Vicinity Maps\VIC-DIST-G.dwg Apr 28, 2016 9:44am bevent