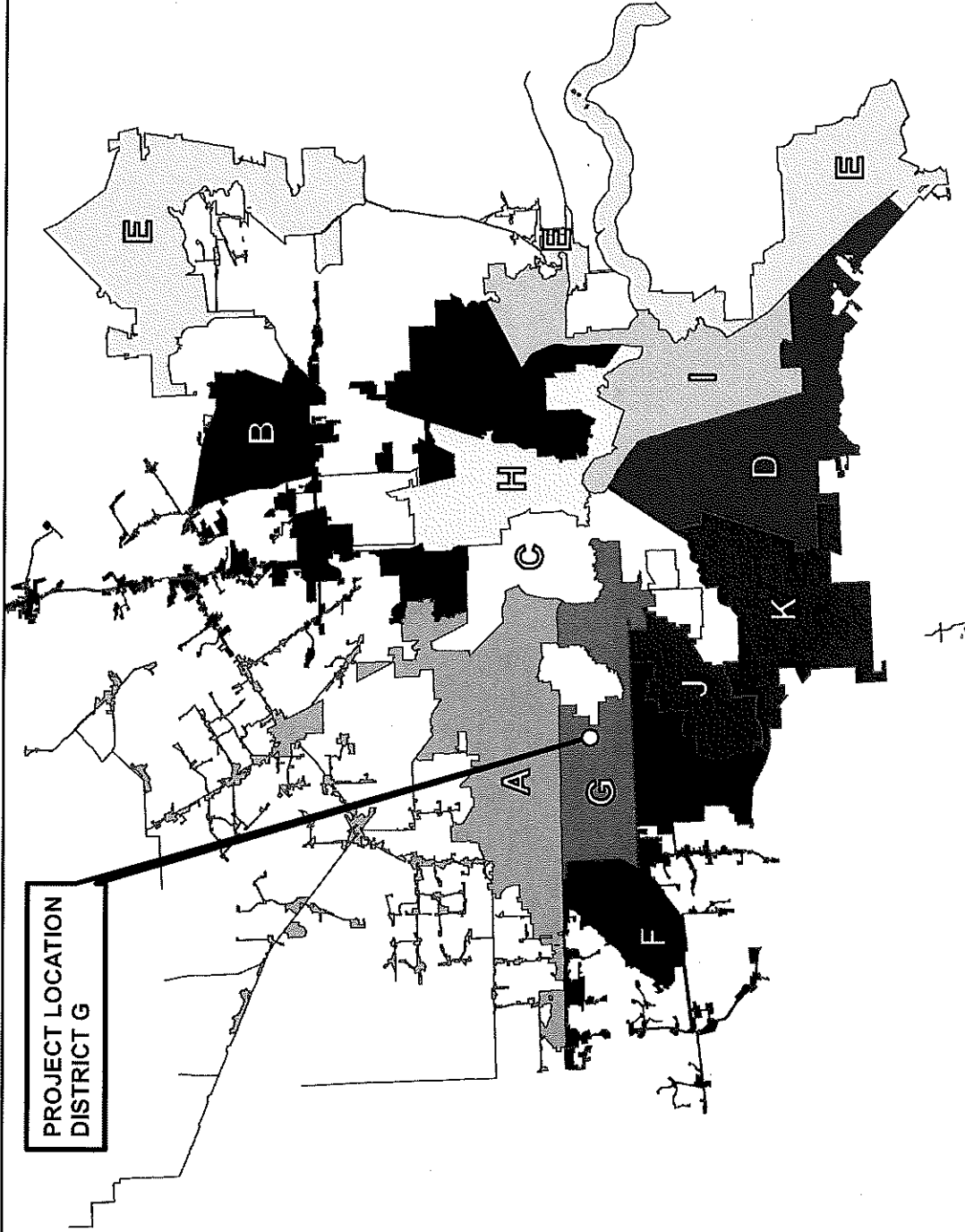



WATER LINE REPLACEMENT IN BRIAR COURT AREA  
WBS NO. S-000035-0228-4  
HOUSTON PUBLIC WORKS  
CAPITAL PROJECTS

PROJECT LOCATION  
DISTRICT G



KEY MAPS # 489 M, R, V, 490 J  
COUNCIL DISTRICT G  
COUNCIL MEMBER: GREG TRAVIS



CITY OF HOUSTON  
HOUSTON PUBLIC WORKS  
WATER LINE REPLACEMENT IN BRIAR COURT AREA  
WBS NO. S-000035-0228-4

PRE-BID READY COUNCIL DISTRICT MAP

SCALE: NTS      DATE: 01/19/2018

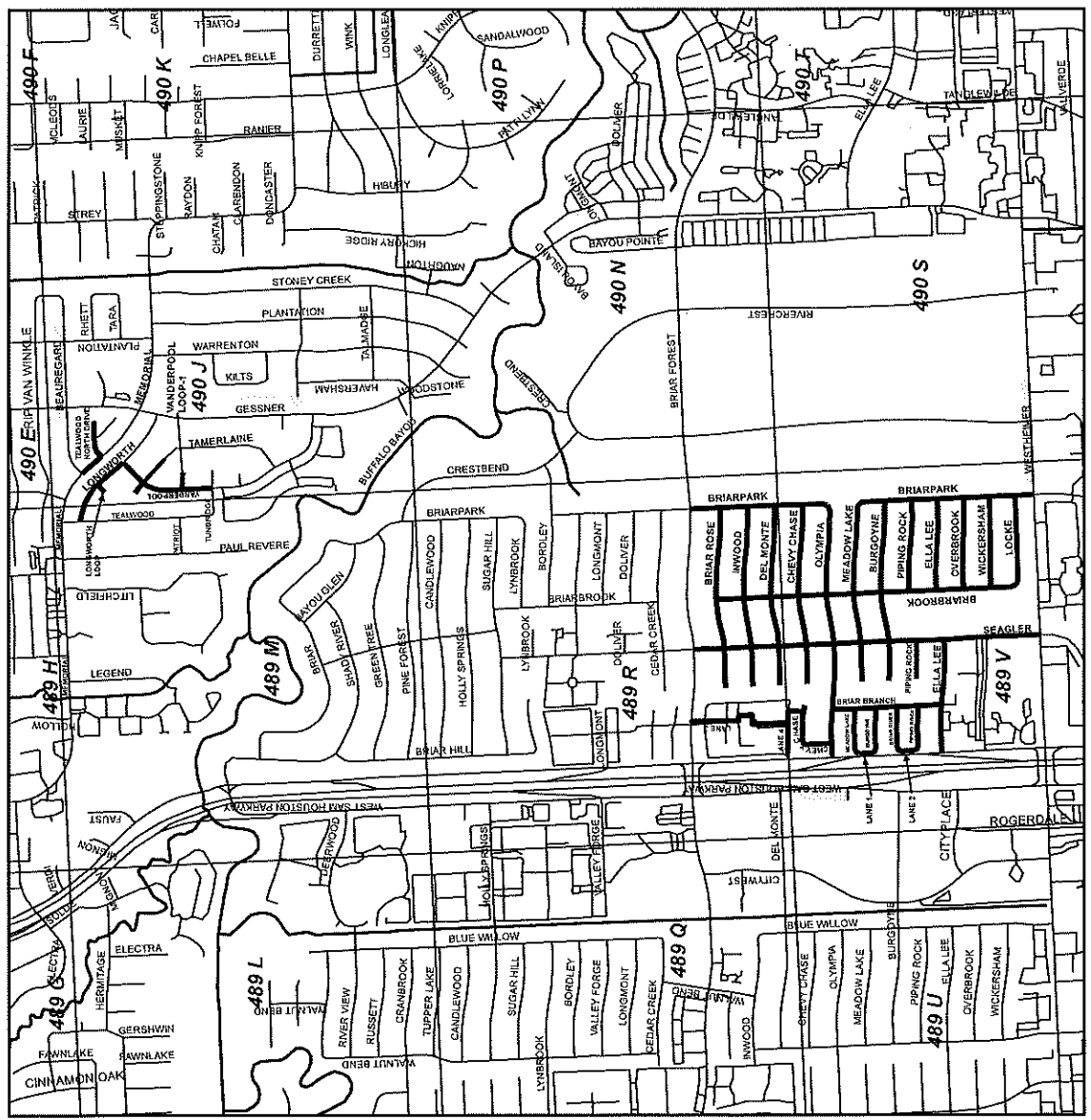


CHARLES  
D. GOODEN  
CONSULTING  
ENGINEERS, INC.  
2320 HOLMES RD., STE A  
HOUSTON, TX 77051  
TEL: (713) 660-6905 | FAX: (713) 660-8817  
TBPE FIRM REGISTRATION NO. F-4176



KEY MAP: 489 M, R, V 490J  
DISTRICT G

WATER LINE REPLACEMENT IN BRIAR COURT AREA  
WBS NO. S-000035-0228-4  
HOUSTON PUBLIC WORKS  
CAPITAL PROJECTS



STREET	START STREET	END STREET	SIZE (INCH)	LENGTH (FEET)	COUNCIL DISTRICT
Tealwood North Drive	Memorial	END (East)	8	440	G
Memorial	Beatrice	Tealwood North Drive	8	240	G
Longworth	Longworth	Vanderpool	8	830	G
Longworth Loop	Longworth	Longworth	8	430	G
Tamerraine	END (north)	COB Limit	8	1,120	G
Vanderpool	Longworth	COB Limit	8	570	G
Vanderpool Loop-1	Vanderpool	Vanderpool	8	300	G
Briar Rose	END (west)	Seagler	8	470	G
Briar Rose	Seagler	Briarbrook	12	530	G
Briar Rose	Briarbrook	Briarpark	8	1,570	G
Inwood	END (west)	Briarpark	8	2,000	G
Del Monte	END (west)	Briarpark	8	2,000	G
Chevy Chase	Olympia	END (East)	8	820	G
Chevy Chase	END (west)	Briarpark	8	2,000	G
Olympia	West Sam Houston Parkway	Briarpark	8	2,780	G
Meadow Lake	Lane-1	Briar Branch	8	540	G
Meadow Lake	END (west)	Seagler	8	425	G
Meadow Lake	Seagler	Burgoyne	12	1,585	G
Meadow Lake	Meadow Lake	Burgoyne	8	200	G
Burgoyne	Lane-1	Briar Branch	8	540	G
Burgoyne	END (west)	Briarpark	8	2,000	G
Briar River	Lane-2	Briar Branch	8	540	G
Piping Rock	Briar River	Piping Rock	8	200	G
Piping Rock	END (west)	Briar Branch	8	540	G
Piping Rock	Seagler	Seagler	8	420	G
Ella Lee	Briarbrook	Briarpark	8	1,000	G
Ella Lee	West Sam Houston Parkway	Seagler	8	1,230	G
Overbrook	Briarbrook	Briarpark	8	1,000	G
Locke	Briarbrook	Briarpark	8	1,000	G
Lane-3	Briarbrook	Briarpark	8	1,000	G
Lane-4	Briar Forest	Chevy Chase	8	1,285	G
Briar Branch	END (west)	Ella Lee	8	763	G
Seagler	Briar Forest	Ella Lee	8	1,250	G
Seagler	Briar Rose	Meadow Lake	12	360	G
Seagler	Meadow Lake	Meadow Lake	8	1,360	G
Seagler	Meadow Lake	Westheimer	12	2,080	G
Briarbrook	Briar Rose	Locke	12	1,550	G
Briarbrook	Meadow Lake	Locke	8	1,600	G
Briarpark	Briar Forest	Olympia	8	1,500	G
Briarpark	Meadow Lake	Westheimer	12	2,000	G
TOTAL					43,288



CITY OF HOUSTON  
HOUSTON PUBLIC WORKS  
WATER LINE REPLACEMENT IN BRIAR COURT AREA  
WBS NO. S-000035-0228-4

PRE-BID READY PROJECT VICINITY MAP  
SCALE: NTS  
DATE: 01/19/2018

CHARLES D. GOODEN CONSULTING ENGINEERS, INC.  
2320 HOLMES RD. STE A HOUSTON, TX 77057  
TEL: (713) 660-8005 FAX: (713) 660-8817  
TPE FIRM REGISTRATION NO. F-4176