

PROPOSED HARRIS COUNTY
M.U.D. No. 319 ANNEXATION
TRACT (82.80 AC.)

PROPOSED HARRIS COUNTY
M.U.D. No. 319 ANNEXATION
TRACT (20.30 AC.)

BAUER HOCKLEY ROAD

PROPOSED HARRIS COUNTY
M.U.D. No. 319 ANNEXATION
TRACT (173.936 AC.)

SCHIEL RD.

LAY KAY
BEEF CANYON
RUNNING IRON
BAR KAY LN
RAEGON CANYON
DALO DURA DR

BECKER RD

BAUER RD

EXISTING HARRIS COUNTY
M.U.D. No. 319 (597.5185 AC.)

U.S. 290

DANNENBAUM

ENGINEERING CORPORATION

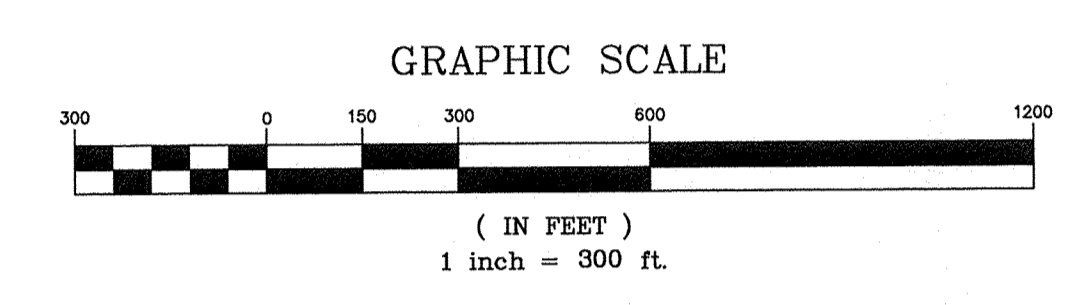
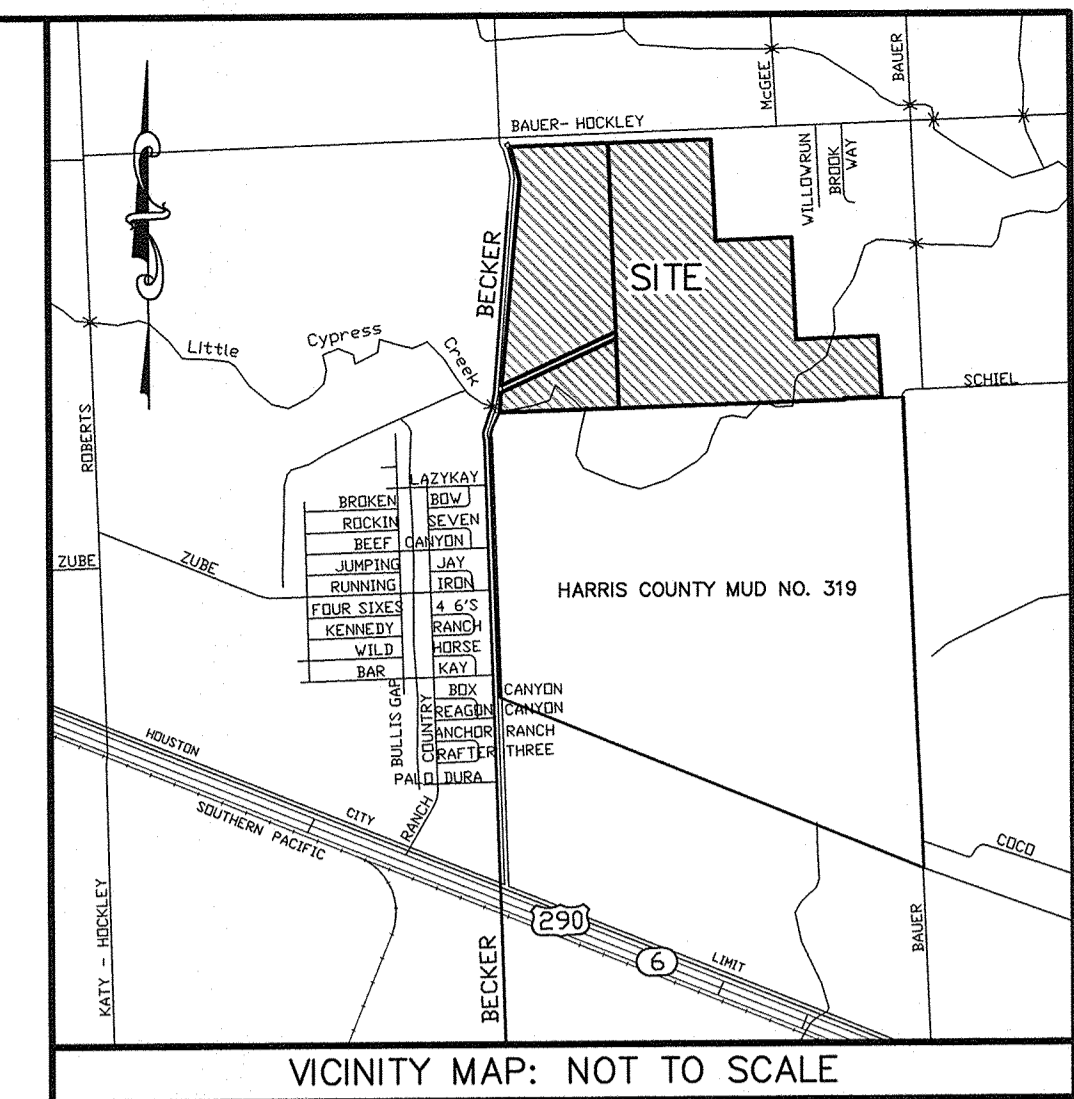
T.B.P.E. FIRM REGISTRATION #392

3100 WEST ALABAMA HOUSTON, TEXAS 77098 (713) 520-9570

ANNEXATION TRACT
VICINITY MAP

HARRIS COUNTY M.U.D. #319

SCALE: 1" = 1/4 MILE November 17, 2017



HARRIS COUNTY M.U.D. NO. 319	ANNEXATION TRACT NO. 1	ANNEXATION TRACT NO. 2	ANNEXATION TRACT NO. 3	TOTAL
597.5185 ACRES	82.80 ACRES	20.30 ACRES	173.936 ACRES	874.5545 ACRES

EXECUTED, AFFIRMED AND ACKNOWLEDGED BY THE UNDERSIGNED MEMBERS OF THE BOARD OF DIRECTORS OF HARRIS COUNTY MUNICIPAL UTILITY DISTRICT NO. 319, PURSUANT TO SECTION 49.455(c), TEXAS WATER CODE, AMENDED.

DIRECTORS:

_____, Director 1

_____, Director 2

_____, Director 3

_____, Director 4


_____, Director 5

STATE OF TEXAS
COUNTY OF HARRIS

BEFORE ME, the undersigned authority, on this day personally appeared the persons whose names are subscribed to the right, and affirmed and acknowledged that they executed the same in the capacity therein stated.

GIVEN UNDER MY HAND AND SEAL OF OFFICE, this _____ day of _____ 2018.

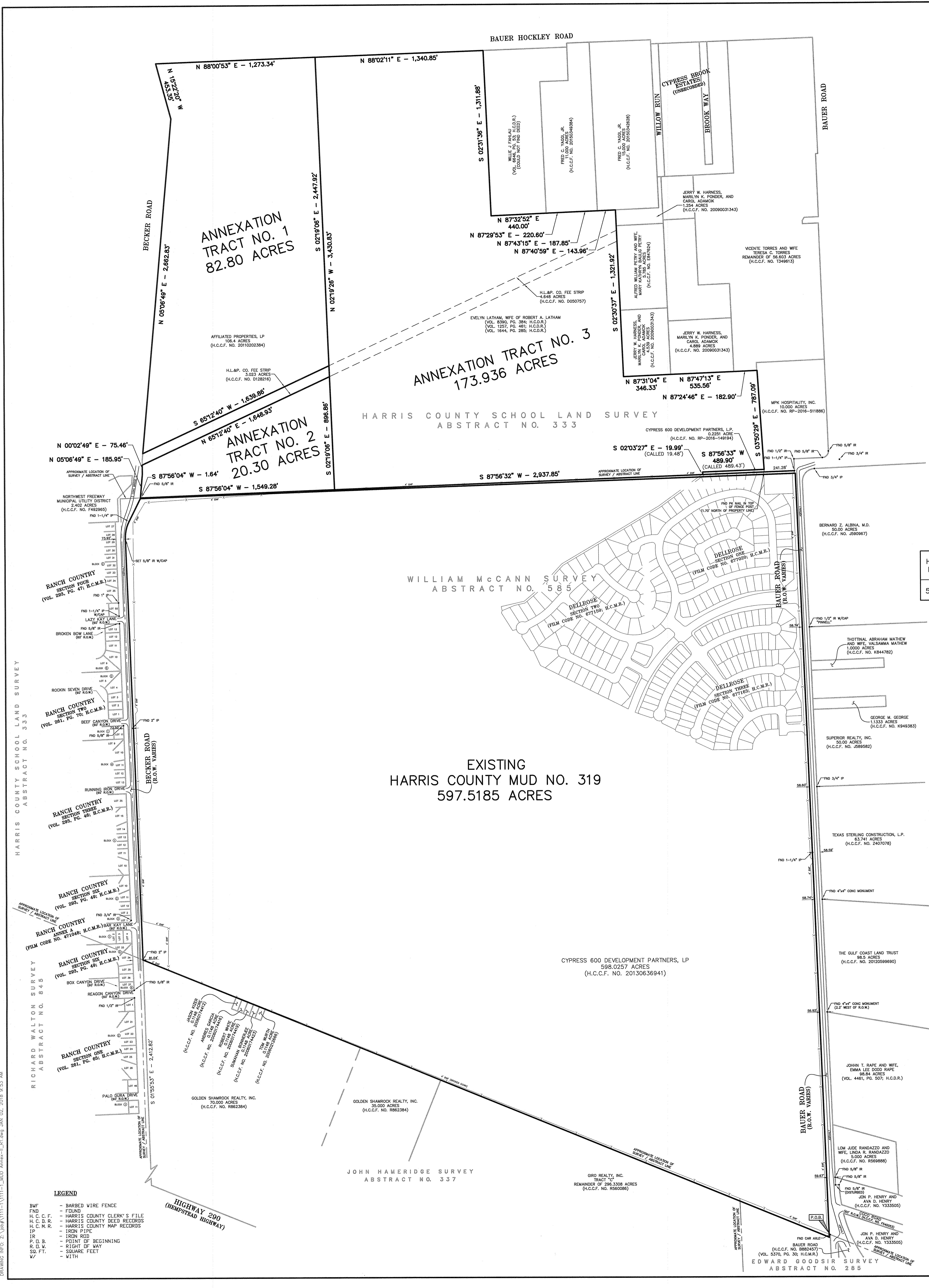
Notary Public in and for the State of Texas
My Commission Expires: _____



TEXAS ENGINEERING AND MAPPING CO.
12718 CENTURY DRIVE
STAFFORD, TEXAS 77477
PHONE: 281.491.2555 FAX: 281.491.2556
www.team-civil.com
Surveying Firm No. 10119000 / Engineering Firm No. P-2908

DISTRICT BOUNDARY MAP
HARRIS COUNTY MUNICIPAL
UTILITY DISTRICT NO. 319

CREW: MT DRAWN BY: KPR CALC. BY: BSN CK BY: BSN
DATE: 01/02/18 SCALE: 1"=300' KEY MAP: 325K JOB NO.: 1111-1



- LEGEND**
- BWF - BARBED WIRE FENCE
 - FND - FOUND
 - H.C.C.F. - HARRIS COUNTY CLERK'S FILE
 - H.C.D.R. - HARRIS COUNTY DEED RECORDS
 - H.C.M.R. - HARRIS COUNTY MAP RECORDS
 - IP - IRON PIPE
 - IR - IRON ROD
 - P.B. - POINT OF BEGINNING
 - R.O.W. - RIGHT OF WAY
 - SQ. FT. - SQUARE FEET
 - W - WITH

DRAWING NO: 2-SubA-VIII-1-VIII-1-MUD Annex-1-B1.dwg JAN 02, 2018 9:53 AM