

▲ PROJECT SITE

INDEX OF WELLS

| W# | WELL NAME            | ADDRESS                 | KEY MAP | COUNCIL DISTRICT | COUNCIL MEMBER    |
|----|----------------------|-------------------------|---------|------------------|-------------------|
| 1  | KATY ADDICKS WELL 11 | 1100-1/2 N. ELDRIDGE    | 448Y    | A                | BRENDA STARDIG    |
| 2  | DISTRICT 54 WELL 3A  | 3322 CROSSVIEW DRIVE    | 490Y    | F                | RICHARD NGUYEN    |
| 3  | DISTRICT 10 WELL 1   | 931 IVY WALL DRIVE      | 488F    | G                | OLIVER PENNINGTON |
| 4  | DISTRICT 71 WELL 2   | 12220 WHITTINGTON DRIVE | 489N    | G                | OLIVER PENNINGTON |
| 5  | SOUTHWEST WELL 9     | 4410 WESTPARK DRIVE     | 491Z    | G                | OLIVER PENNINGTON |
| 6  | SOUTHWEST WELL 3SB   | 5730 WESTPARK DRIVE     | 491X    | J                | MIKE LASTER       |
| 7  | SOUTHWEST WELL 8     | 8700 WESTPARK DRIVE     | 530C    | J                | MIKE LASTER       |
| 8  | RIDGEMONT WELL 2     | 5230 CASTLECREEK LANE   | 571Y    | K                | LARRY V. GREEN    |

LOCATION MAP  
 REHABILITATION OF GROUND WATER WELLS  
 WBS NO. S-000200-0024-4

**City of Houston**  
**Council District A**  
**Brenda Stardig**

- Legend**
- Waterway
  - District A

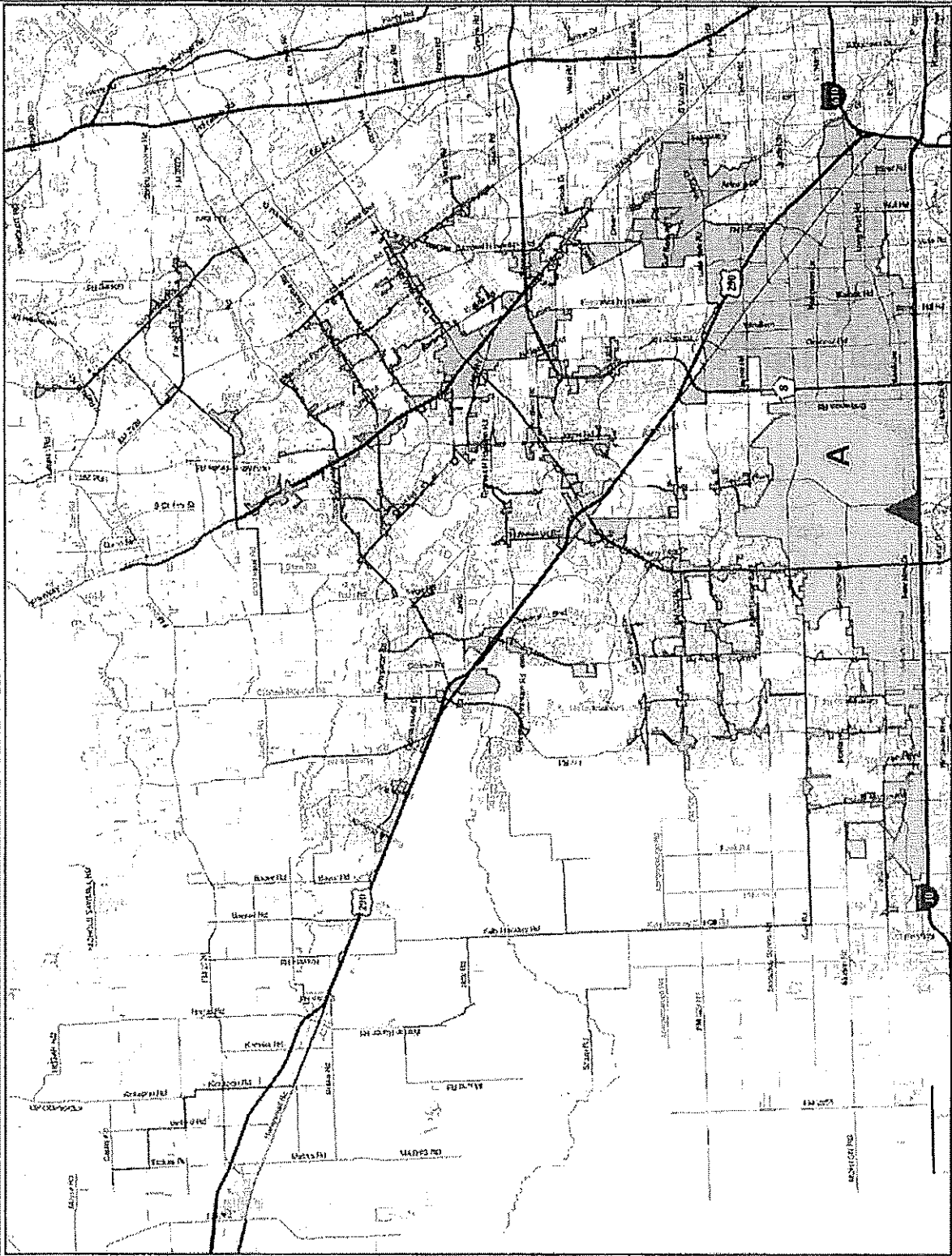


Source: GIS Services Division  
 Date: January, 2014  
 Reference: R17375\_A

This map is made available for reference purposes only and should not be substituted for a survey product. The City of Houston will not accept liability of any kind in conjunction with its use.



**PLANNING &  
 DEVELOPMENT  
 DEPARTMENT**



COUNCIL DISTRICT MAP  
 SCALE: N.T.S. DATE: 11/03/15  
**LBG-GUYTON ASSOCIATES**  
 11705 PINEBERRY AVE. HOUSTON, TX 77061  
 281.494.4600 FAX: 281.494.4602

REHABILITATION OF GROUND WATER WELLS  
 WBS NO. S-000200-0024-4

▲ KATY ADDICKS WELL 11 - 1100-1/2 N. ELDRIDGE

**City of Houston**  
**Council District F**  
**Richard Nguyen**

**Legend**  
 Waterway  
 District F

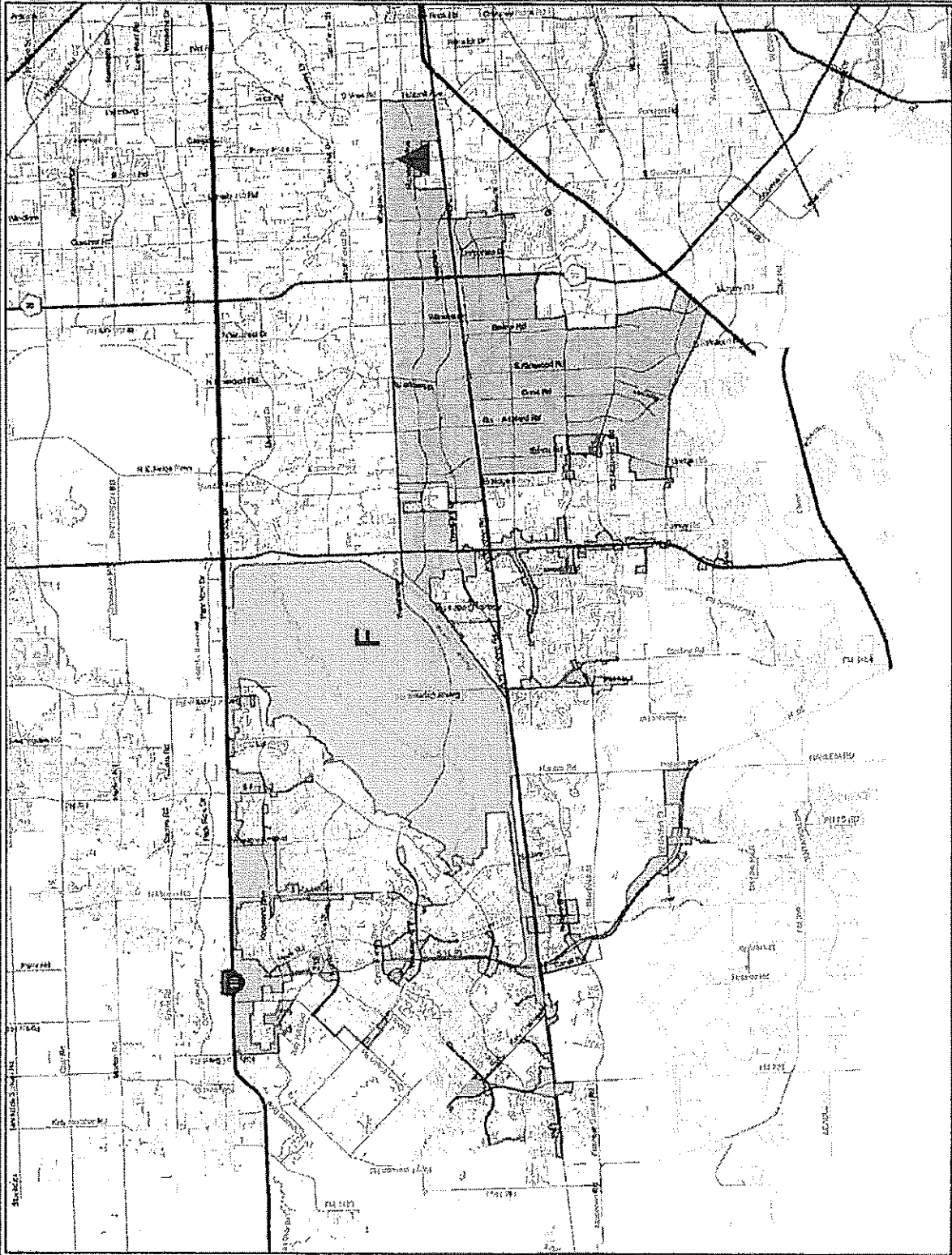


Source: GIS Service Division  
 Date: January 2014  
 Reference: #17375\_F

This map is made available for reference purposes only and should not be substituted for a survey product. The City of Houston will not accept liability of any kind in conjunction with its use.



**PLANNING &  
 DEVELOPMENT  
 DEPARTMENT**



COUNCIL DISTRICT MAP

SCALE: N.T.S. DATE: 11/03/15

**LBG-GUYTON ASSOCIATES**  
 17105 PEBBLE BROOK DR HOUSTON, TX 77057  
 TEL: 281-462-1100 FAX: 281-462-1101

REHABILITATION OF GROUND WATER WELLS  
 WBS NO. S-000200-0024-4

▲ DISTRICT 54 WELL 3A - 3322 CROSSVIEW DRIVE

**City of Houston**  
**Council District G**  
**Oliver Pennington**

**Legend**  
 Waterway  
 District G



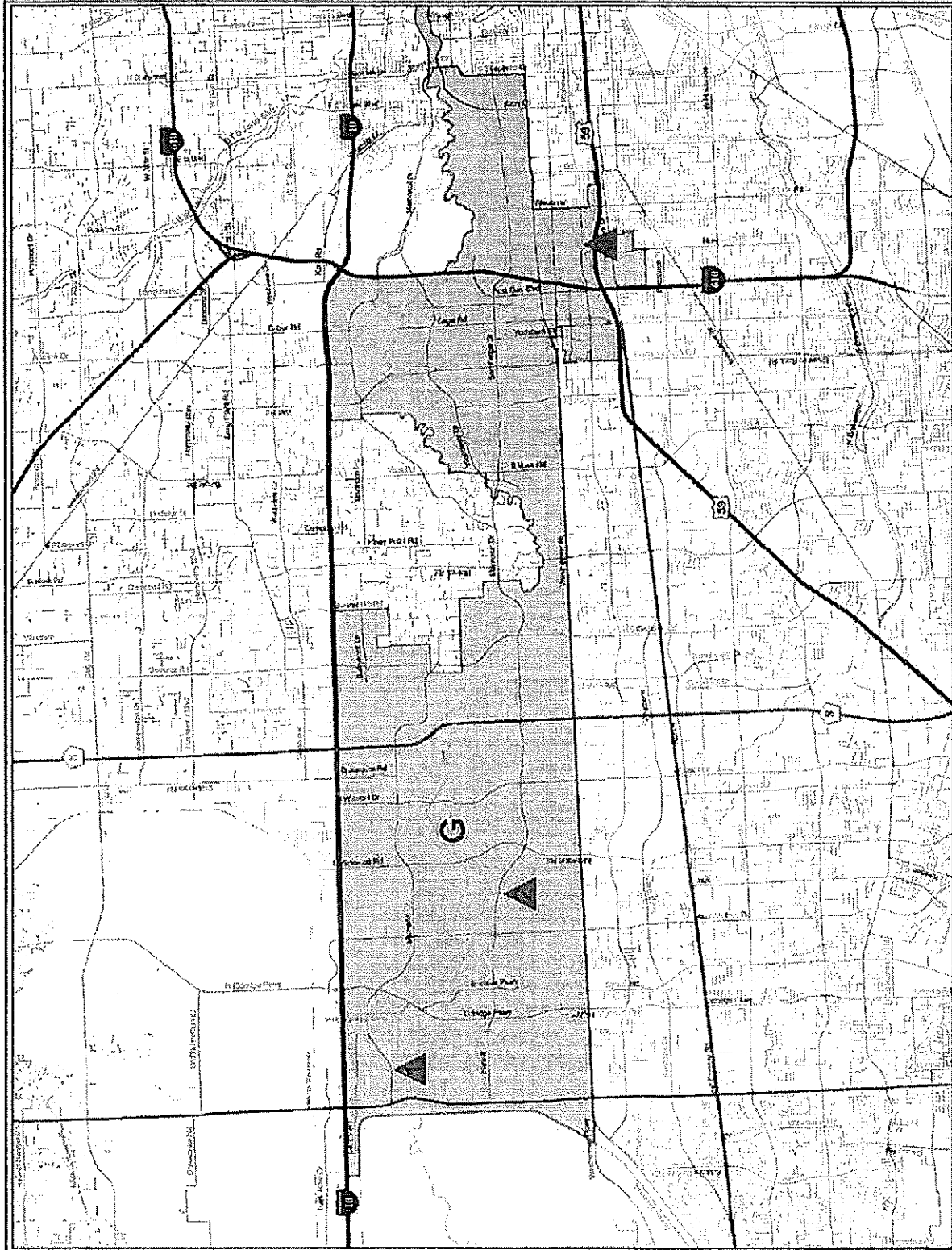
Source: GIS Services Division  
 Date: January 2014  
 Reference: p17375\_G

This map is made available for reference purposes only and should not be substituted for a survey product. The City of Houston will not accept liability of any kind in conjunction with its use.



**PLANNING &  
 DEVELOPMENT  
 DEPARTMENT**

- ▲ DISTRICT 10 WELL 1 - 931 IVY WALL DRIVE
- ▲▲ DISTRICT 71 WELL 2 - 12220 WHITTINGTON DRIVE
- ▲▲ SOUTHWEST WELL 9 - 4410 WESTPARK DRIVE



COUNCIL DISTRICT MAP  
 SCALE: N.T.S. DATE: 1/10/15  
 LBG-GUYTON ASSOCIATES  
 CITY OF HOUSTON, TEXAS  
 1000 WESTPARK DRIVE, SUITE 200, HOUSTON, TX 77057

REHABILITATION OF GROUND WATER WELLS  
 WBS NO. S-000200-0024-4

**City of Houston**  
**Council District J**  
**Mike Laster**

**Legend**

Waterway  
 District J

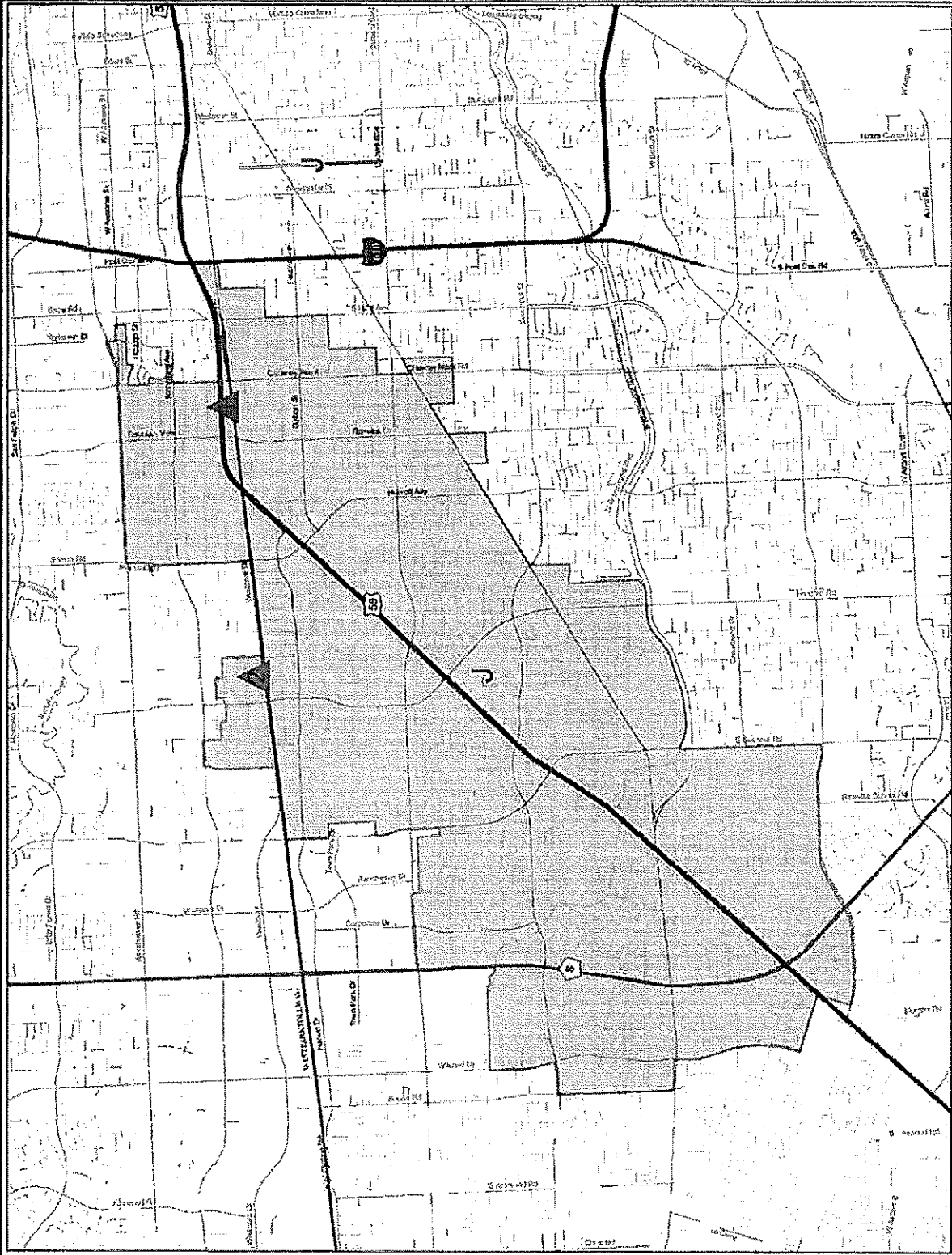


Source: GIS Services Division  
 Date: January 2014  
 Reference: 817375\_J

This map is made available for reference purposes only and should not be substituted for a survey product. The City of Houston will not accept liability of any kind in conjunction with its use



**PLANNING &  
 DEVELOPMENT  
 DEPARTMENT**



- ▲ SOUTHWEST WELL 3SB - 5730 WESTPARK DRIVE
- ▲ SOUTHWEST WELL 8 - 8700 WESTPARK DRIVE

REHABILITATION OF GROUND WATER WELLS  
 WBS NO. S-000200-0024-4

COUNCIL DISTRICT MAP

SCALE: N.T.S. DATE: 11/03/15

**LBG-GUYTON ASSOCIATES**  
 11011 WEST LOOP WEST, SUITE 200, HOUSTON, TX 77036  
 TEL: (281) 466-8800 FAX: (281) 466-8801

**City of Houston**  
**Council District K**  
**Larry V. Green**

- Legend**
- Waterway
  - District K

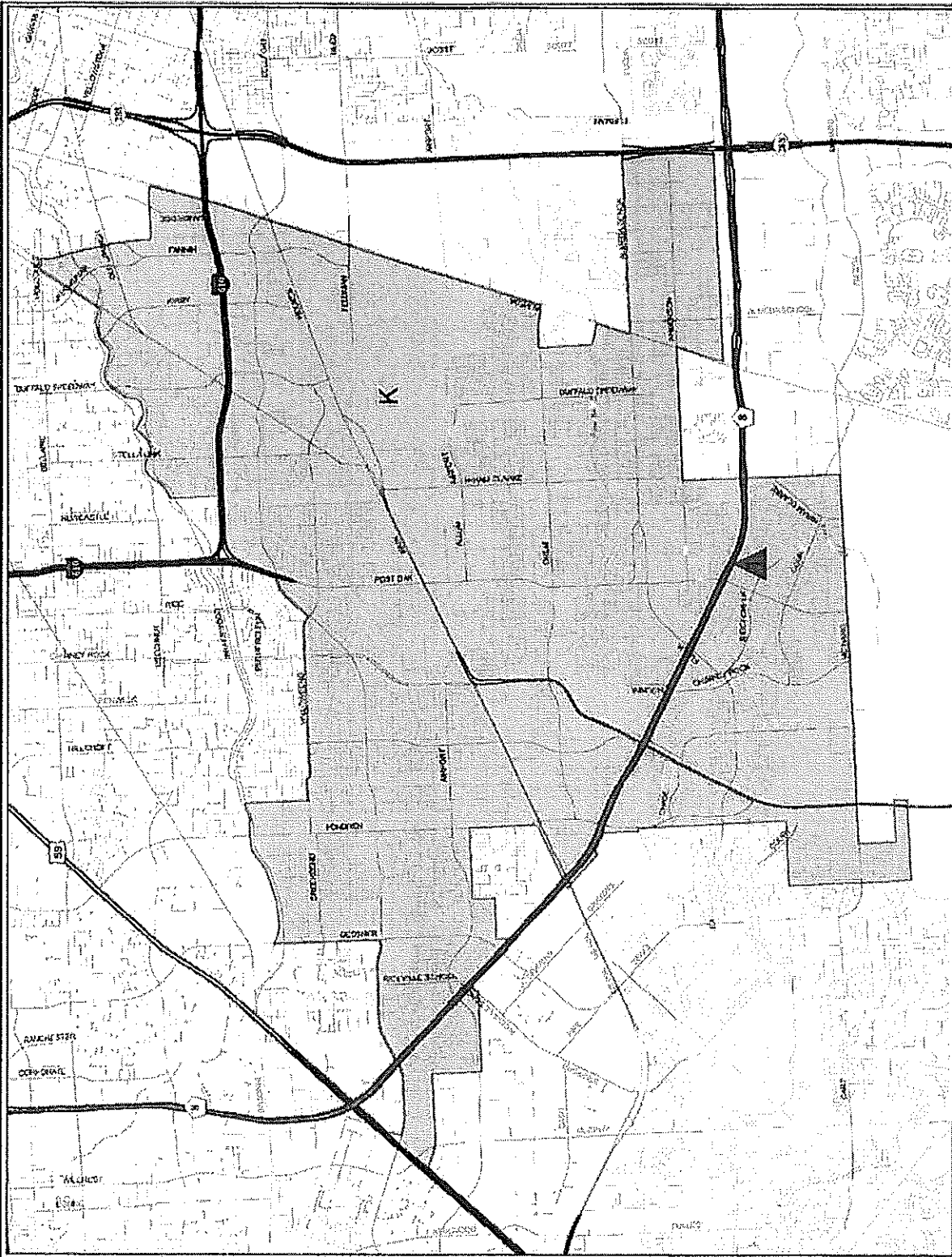


Source: GIS Services Division  
 Date: January 2014  
 Reference: p11-315 K

This map is made available for reference purposes only and should not be substituted for a survey product. The City of Houston will not accept liability of any kind in conjunction with its use



**PLANNING & DEVELOPMENT DEPARTMENT**



COUNCIL DISTRICT MAP  
 SCALE: N.T.S. DATE: 11/03/15  
**LBG-GUYTON ASSOCIATES**  
 3011 WESTHELYN DRIVE, SUITE 200, HOUSTON, TX 77058  
 TEL: (713) 466-8878 FAX: (713) 466-8888

REHABILITATION OF GROUND WATER WELLS  
 WBS NO. S-000200-0024-4

▲ RIDGEMONT WELL 2 - 5230 CASTLECREEK LANE