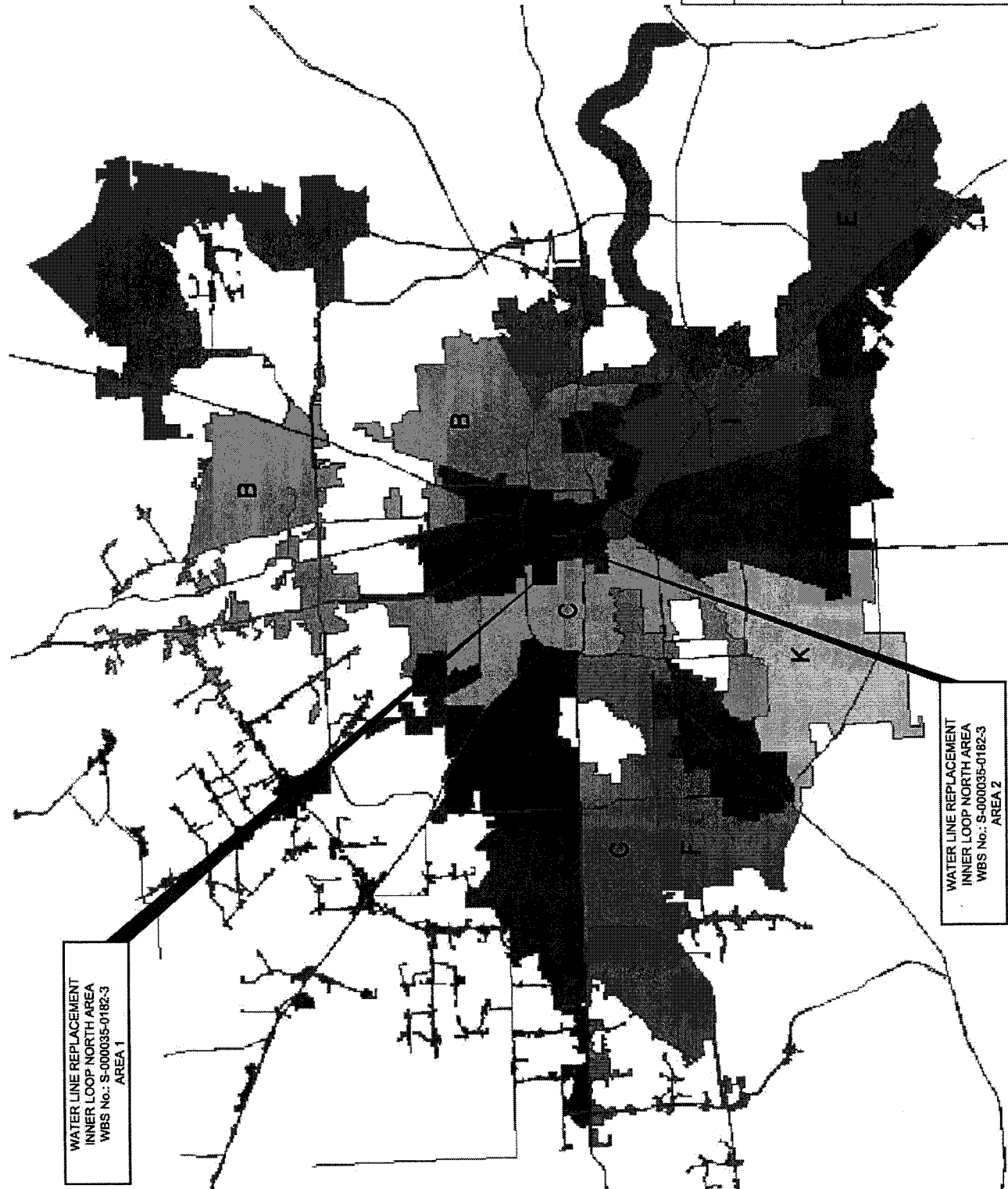


DEPARTMENT OF PUBLIC WORKS AND ENGINEERING  
ENGINEERING & CONSTRUCTION DIVISION



WATER LINE REPLACEMENT  
INNER LOOP NORTH AREA  
WBS No.: S-000035-0182-3  
AREA 1

WATER LINE REPLACEMENT  
INNER LOOP NORTH AREA  
WBS No.: S-000035-0182-3  
AREA 2

INNER LOOP NORTH AREA

AREA 1:

COUNCIL DISTRICT: C  
COUNCIL MEMBER: ELLEN R. COHEN  
KEY MAP No.: 453 N, S, W  
GIMS MAP No.: 5358 A,  
5359 A, C, D

AREA 2:


COUNCIL DISTRICT: H  
COUNCIL MEMBER: EDWARD GONZALEZ  
KEY MAP No.: 453 P, Q, T, U  
GIMS MAP No.: 5359 B




**CITY COUNCIL DISTRICT MAP**

**WATER LINE REPLACEMENT IN  
INNER LOOP NORTH AREA  
WBS No.: S-000035-0182-3**


**EXHIBIT 'A'**



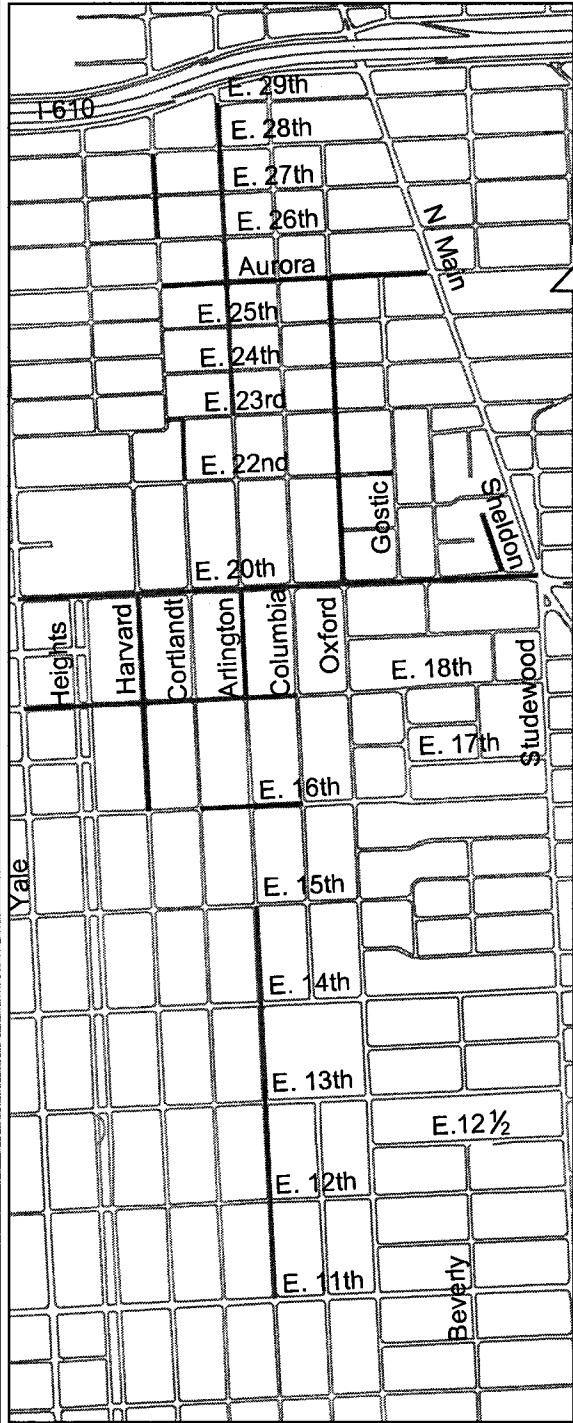
**KIT Professionals, Inc.**  
Engineers • Planners • Construction Managers  
2625 Westwood Drive, Suite 200 • Houston, Texas 77062  
Phone: (713) 763-4700 Fax: (713) 763-8717  
http://www.kitprofessionals.com



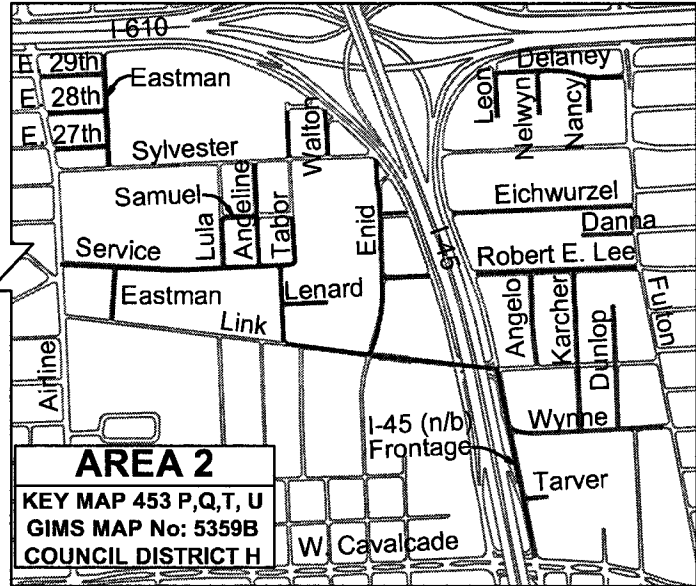
**CobbFendley**  
13430 Northwest Freeway, Suite 1100  
Houston, Texas 77040  
713-462-3342 | Fax: 713-468-3292  
www.cobbhendley.com



DEPARTMENT OF PUBLIC WORKS AND ENGINEERING  
ENGINEERING & CONSTRUCTION DIVISION



**AREA 1**  
KEY MAP 453 N, S, W  
GIMS MAP No: 5358 A  
5359 A, C, D  
COUNCIL DISTRICT C&H



**AREA 2**  
KEY MAP 453 P, Q, T, U  
GIMS MAP No: 5359B  
COUNCIL DISTRICT H

STREET	START STREET	END STREET	OLD SIZE	NEW SIZE	LENGTH IN FEET
<b>AREA 1—COUNCIL DISTRICT C</b>					
Aurora	Cortlandt	N. Main	8,12	8	1905
Cortlandt	E. 22nd St.	E. 23rd St.	8	8	510
Cortlandt	E. 26th St.	E. 28th St.	-	8	635
Arlington	E. 11th St.	E. 15th St.	2,6	8	2835
Arlington	E. 18th St.	E. 20th St.	6	8	875
Arlington	E. 23rd St.	E. 29th St.	2,8	8	2575
Oxford	E. 20th St.	Aurora	2,6,8	8	2320
Sheldon	E. 20th St.	END (north)	2	6	370
E. 22nd St.	Gostic	6" PVC w. of Gostic	2	6	145
Harvard	E. 16th St.	E. 20th St.	2,6,12	6,12	1510
E. 16th St.	Cortlandt	Columbia	8	8	695
E. 18th St.	Yale	Columbia	12	12	2160
E. 20th St.	Yale	N Main	8,12	12	4115
<b>AREA 2—COUNCIL DISTRICT H</b>					
E. 29th St.	Airline	Eastman	6	6	420
E. 28th St.	Airline	Eastman	2	6	345
E. 27th St.	Airline	Eastman	2	6	315
Eastman	IH-610	Sylvester	6	8	800
Service	Link	Link	8	6	320
Delaney	Leon	Fulton	8	8	895
Leon	Delaney	END (south)	2	6	360
Nelwyn	Delaney	END (south)	2	6	270
Nancy	Delaney	END (south)	2	6	255
Tabor	E. 28th St.	Sylvester	2	6	325
Walton	E. 28th St.	Sylvester	2	6	290
Tabor	Samuel	Service	2	8	275
Service	Link	Link	8	8	565
Link	Tabor	Enid	2	8	435
Angeline	Sylvester	Service	8	8	450
Lula	Samuel	Service	6	6	320
Samuel	Lula	Angeline	6	6	225
Lenard	Tabor	END (east)	-	6	260
Service	Airline	Tabor	2,8	8	1060
Enid	Sylvester	Link	2,8	8	1465
Eichwurzel	Enid	I-45 (s/b frontage)	6	6	140
Robert Lee	Enid	I-45 (s/b frontage)	2	6	265
Eichwurzel	I-45 (n/b frontage)	Fulton	6	8	1215
Robert Lee	I-45 (n/b frontage)	Fulton	2	8	1080
Danna	Fulton	END (west)	¾	6	350
Angelo	Robert Lee	Link	2	6	695
Karcher	Robert Lee	Wynne	¾, 2	8	1195
Dunlop	Graceland	Wynne	2	8	865
Wynne	I-45 (n/b frontage)	Fulton	6	8	1095
I-45 (n/b frontage)	Cavalcade	Link	2,6	8	1495
Tarver	I-45 (n/b frontage)	END (east)	2	4	135
Link Rd	Enid	IH 45 (n/b frontage)	2	8	1185

40,015



**CobbFendley**  
Texas Registration No. 274  
13430 Northwest Freeway, Suite 1100  
Houston, Texas 77040  
713.462.3242 | fax 713.462.3262  
www.cobbhendley.com



**KIT Professionals, Inc.**  
Engineers • Planners • Construction Managers  
2000 W. Sam Houston Pkwy S., Suite 1400  
Houston, Texas 77042  
Phone: (713) 783-8760; Fax: (713) 783-8747  
TBPE Firm Registration No. F-4991

**PROJECT LOCATION MAP**  
**WATER LINE REPLACEMENT IN**  
**INNER LOOP NORTH AREA**  
WBS:S-000035-0182-4  
**EXHIBIT 'B'**