




Limited Purpose Annexation: HC ID No. 17

Source: City of Houston GIS Database
Date: August 2017

This map is made available for reference purposes only and should not be substituted for a survey product. The City of Houston will not accept liability of any kind in conjunction with its use.

-  Roads
-  Proposed Annexation
-  Existing City Limit



**PLANNING &
DEVELOPMENT
DEPARTMENT**