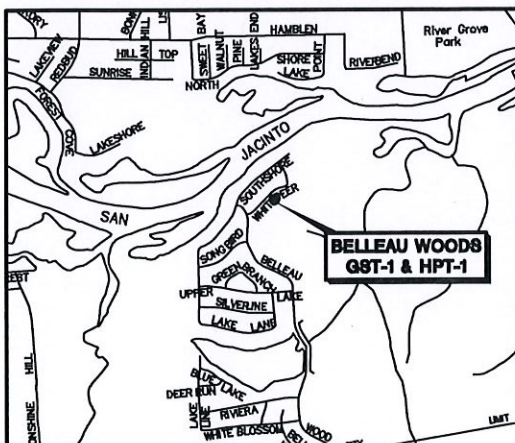
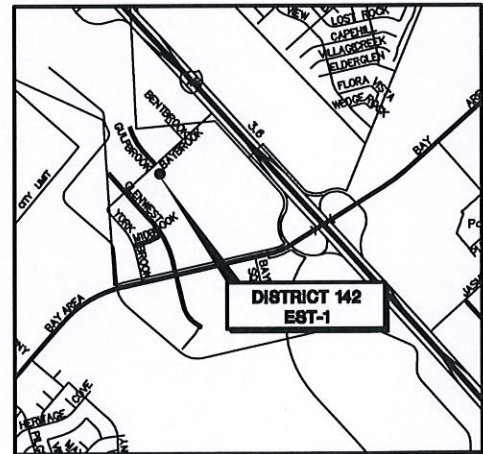
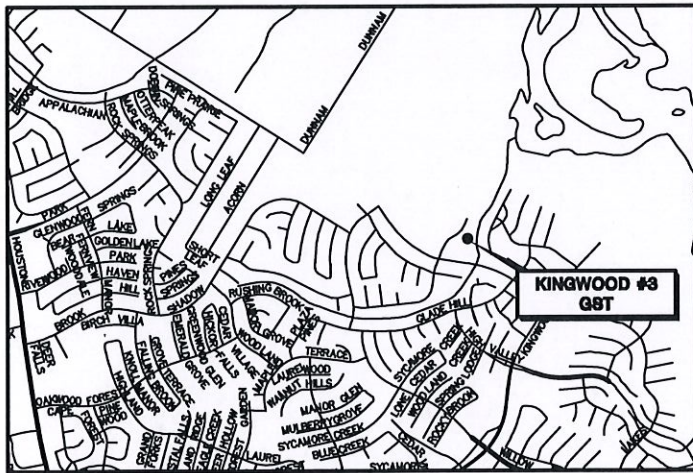


WATER PLANT	ADDRESS	KEY MAP NO.	DISTRICT
BELLEAU WOODS	3422 WHITE DEER LANE	336 Q	E
KINGWOOD #3	8750 MILLS BRANCH DRIVE	297 Z	E
DISTRICT 142	1703 WEST BAY AREA BLVD.	617 V	E



**CITY OF HOUSTON  
PUBLIC WORKS AND  
ENGINEERING DEPARTMENT**

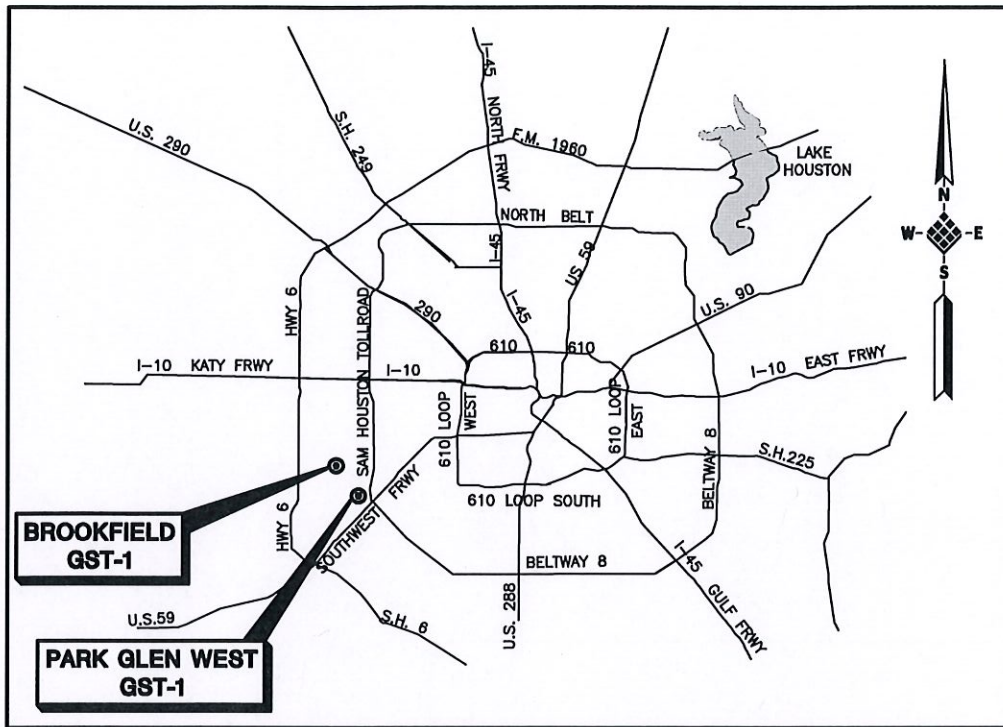
**VICINITY & LOCATION MAP  
WBS S-000600-0044-4**

**DISTRICT E**


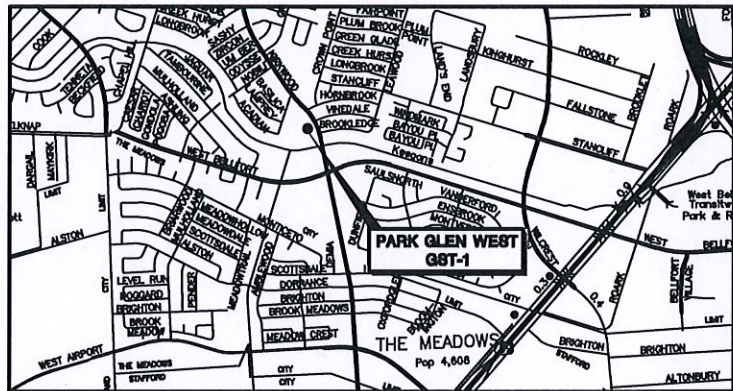
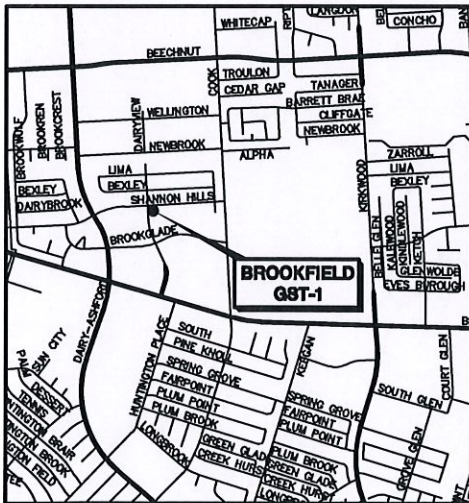
**IDS  
Engineering Group**  
TDFE F-002726 TPLS 10110700

13333 NW. Freeway,  
Suite 300  
Houston, Tx. 77040  
713.462.3178

SCALE: NTS  
DATE: 4/29/15  
SHEET 1 / 1



WATER PLANT	ADDRESS	KEY MAP NO.	DISTRICT
BROOKFIELD	9007 DAIRY VIEW LANE	528 R	F
PARK GLEN WEST	10630 S. KIRKWOOD ROAD	529 W	F



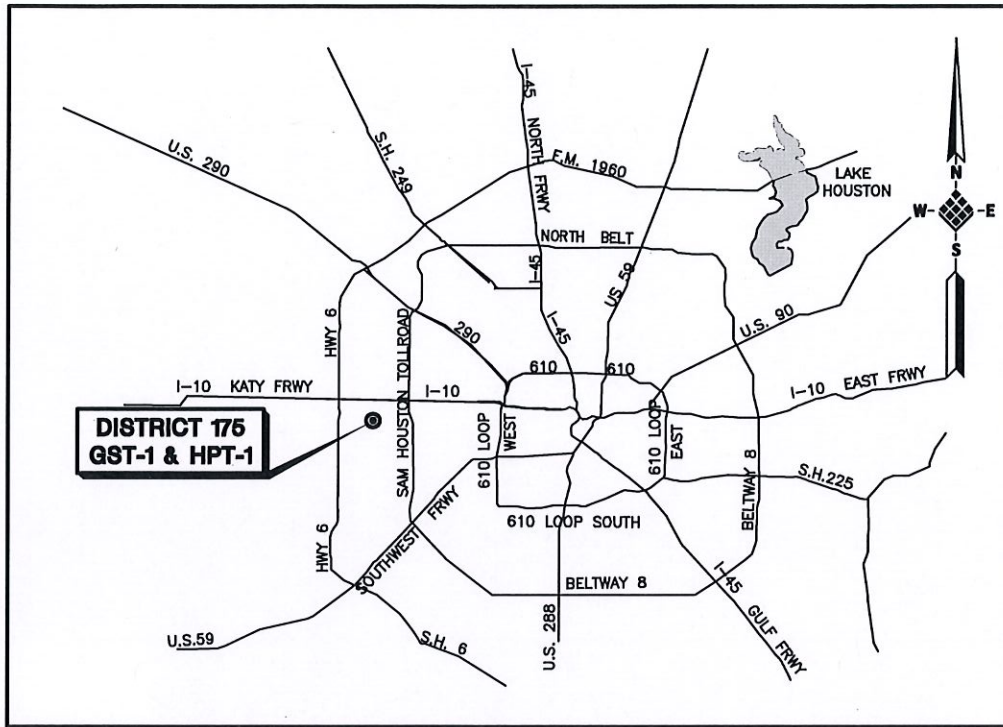
VICINITY & LOCATION MAP  
WBS S-000600-0044-4

DISTRICT F

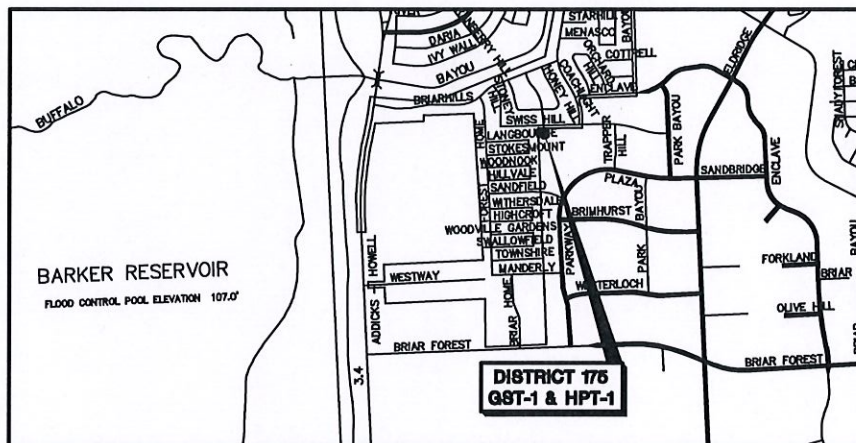


SCALE:	NTS
DATE:	4/29/15
SHEET	1 / 1

X:\0000\005706800 Rehab of Water Storage Tank FY 2011\Design\DWG\1-Extra\0044\LOC-VIC-DIST-F.dwg Apr 29, 2015 - 4:42pm rmeumann



<u>WATER PLANT</u>	<u>ADDRESS</u>	<u>KEY MAP NO.</u>	<u>DISTRICT</u>
DISTRICT 175	1206 ARROW HILL	488 F	G



**CITY OF HOUSTON  
PUBLIC WORKS AND  
ENGINEERING DEPARTMENT**

VICINITY & LOCATION MAP  
WBS S-000600-0044-4

DISTRICT G



13333 NW. Freeway,  
Suite 300  
Houston, Tx. 77040  
713.462.3178

SCALE: NTS  
DATE: 4/29/15  
SHEET 1 / 1