




ETJ Release L7 Properties

- Major Streets
- Freeways
-  L7 Property ETJ Release
-  L7 Property Boundary
-  Houston ETJ

Source: City of Houston GIS Database
Date: October 2017

This map is made available for reference purposes only and should not be substituted for a survey product. The City of Houston will not accept liability of any kind in conjunction with its use.



**PLANNING &
DEVELOPMENT
DEPARTMENT**

