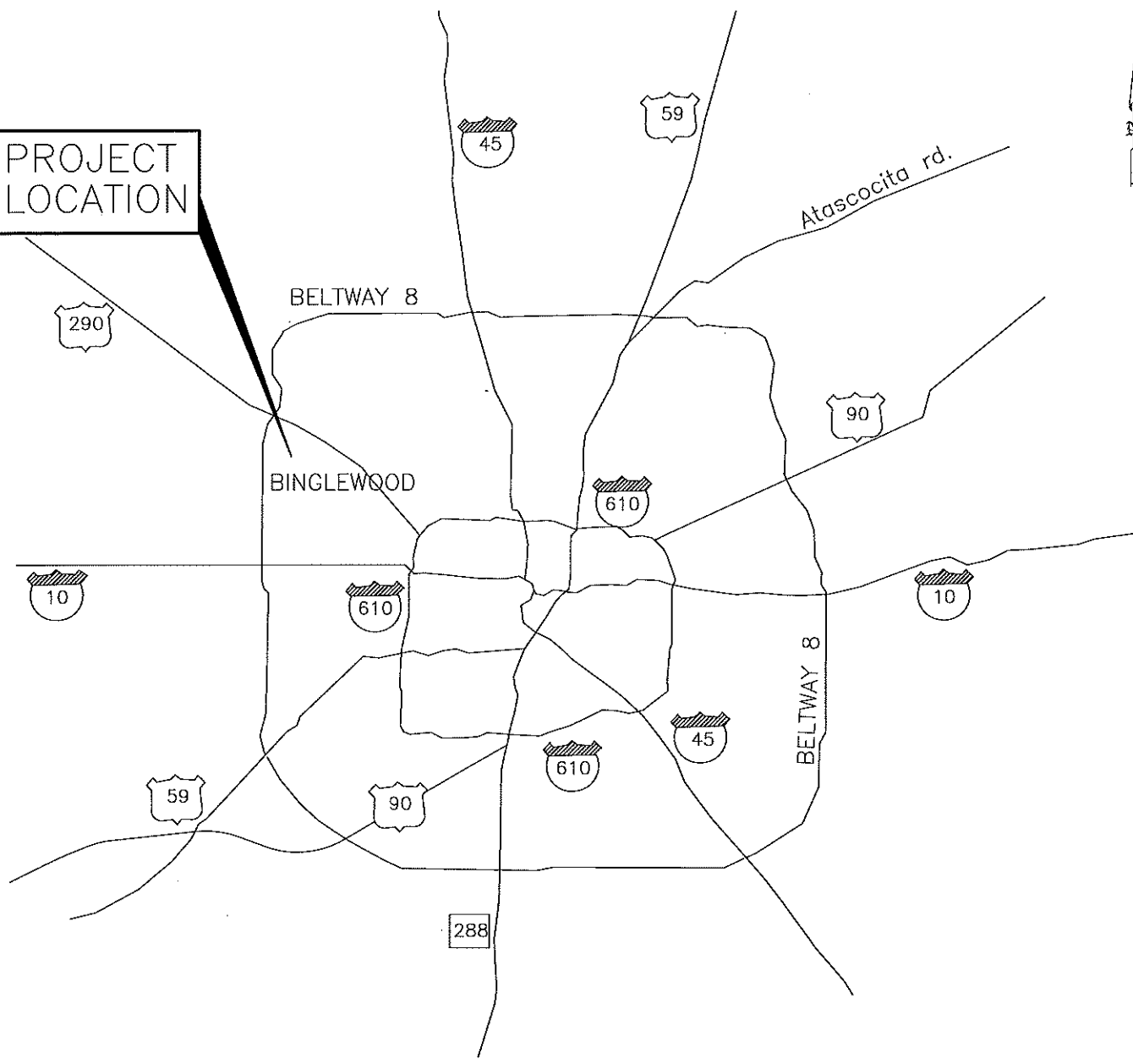


PROJECT
LOCATION



VICINITY MAP

KEY MAP 450 L



11011 RICHMOND AVE, SUITE 375
HOUSTON, TX 77042
(713) 965-9996
(713) 965-0044 FAX
HRGreen.com

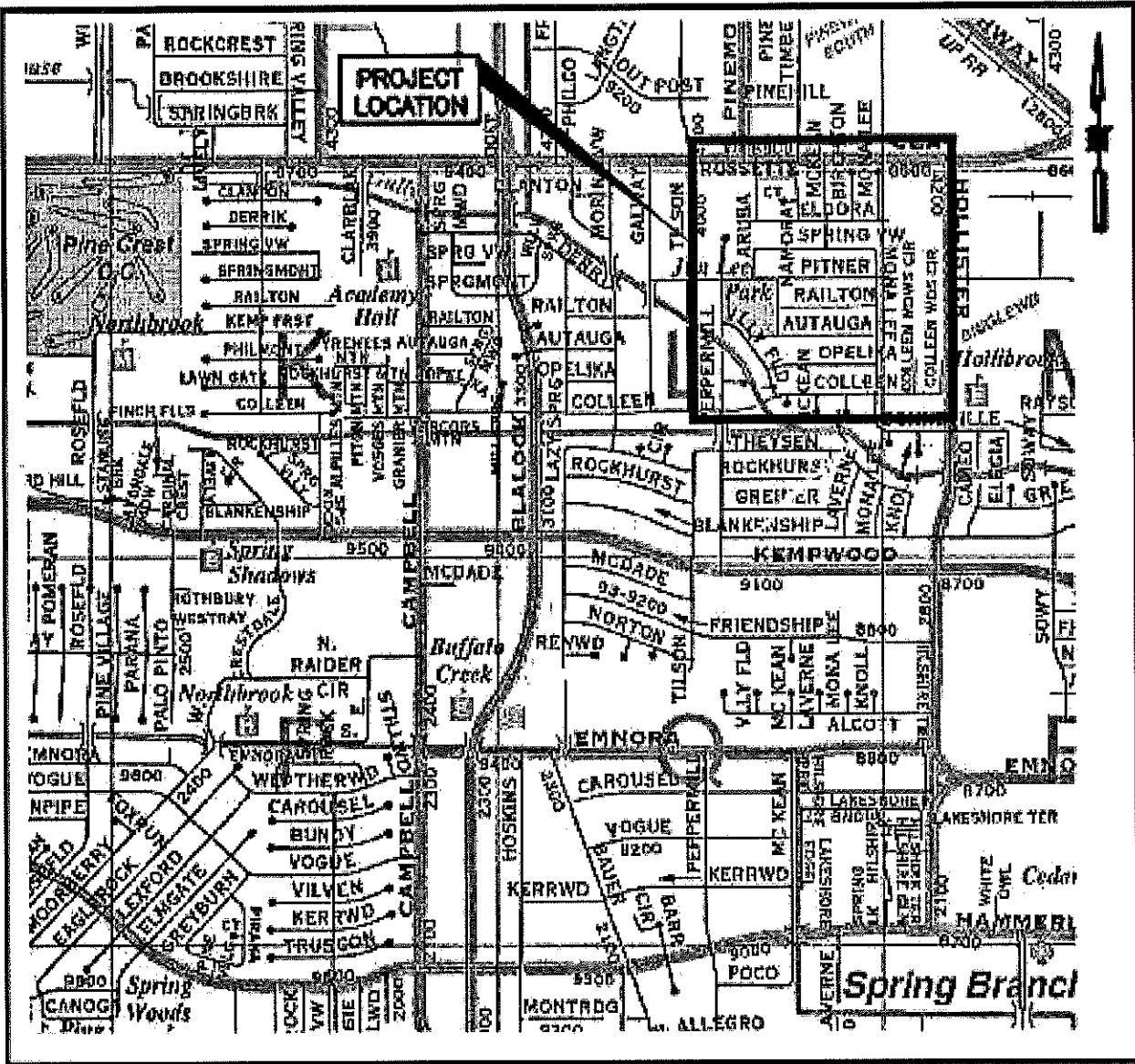
Firm No. F-11278

CITY OF HOUSTON
DEPARTMENT OF PUBLIC WORKS AND ENGINEERING
BINGLEWOOD AREA DRAINAGE AND PAVING

DATE: DECEMBER 9, 2011 | SCALE: NTS

FILENAME: O:\85P110037\dwg\LOCATION MAP.dwg

WBS NO.: M-000293-0001-4



LOCATION MAP

EXHIBIT A

KEY MAP 450 L



11011 RICHMOND AVE, SUITE 375
 HOUSTON, TX 77042
 (713) 965-9996
 (713) 965-0044 FAX
 HRGreen.com
 Firm No. F-11278

CITY OF HOUSTON












DEPARTMENT OF PUBLIC WORKS AND ENGINEERING
 BINGLEWOOD AREA DRAINAGE AND PAVING

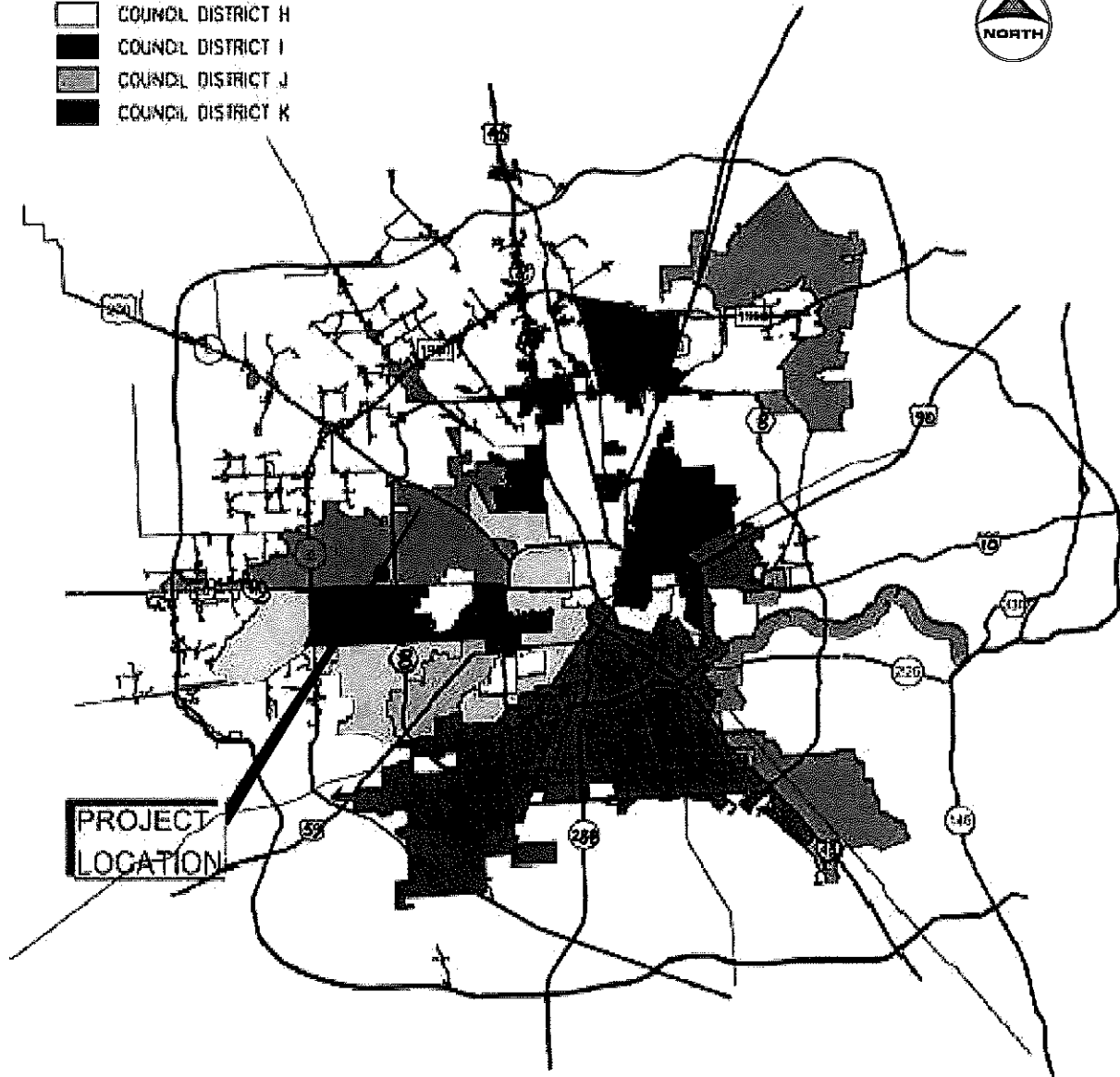
DATE: DECEMBER 9, 2011 SCALE: NTS

WBS NO.: M-000293-0001-4

FILENAME: O:\85P110037\dwg\LOCATION MAP.dwg

LEGEND

-  COUNCIL DISTRICT A
-  COUNCIL DISTRICT B
-  COUNCIL DISTRICT C
-  COUNCIL DISTRICT D
-  COUNCIL DISTRICT E
-  COUNCIL DISTRICT F
-  COUNCIL DISTRICT G
-  COUNCIL DISTRICT H
-  COUNCIL DISTRICT I
-  COUNCIL DISTRICT J
-  COUNCIL DISTRICT K



VICINITY MAP
NOT TO SCALE



11011 RICHMOND AVE, SUITE 200
HOUSTON, TX 77042
(713) 965-9988
(713) 965-0044 FAX
HRGreen.com
Firm No. F-11278

CITY OF HOUSTON
DEPARTMENT OF PUBLIC WORKS AND ENGINEERING
BINGLEWOOD AREA DRAINAGE AND PAVING

FILENAME:

O:\88130010 -
Binglewood\CAD\Drawg\Exhibit\COH Districts.dwg

DATE:

SEPTEMBER 18, 2017

WBS NO.: M-000293-0001-4