




Limited Purpose Annexation: WHC MUD No. 2

Source: City of Houston GIS Database
Date: September 2014

-  Roads
-  Proposed Annexation
-  Existing City Limit

This map is made available for reference purposes only and should not be substituted for a survey product. The City of Houston will not accept liability of any kind in conjunction with its use.



PLANNING & DEVELOPMENT DEPARTMENT