

**Legend**

- Proposed
- Land Use:**
  - Single-Family
  - Multi-Family
  - Commercial
  - Office
  - Industrial
  - Public & Institutional
  - Transportation & Utilities
  - Parks & Open Areas
  - Agriculture Production
  - Undeveloped
  - Unknown


**Proposed Residential Parking Permit Area**

**Application: 012417-24-281**  
**1000-1200 COLUMBUS ST (77019)**

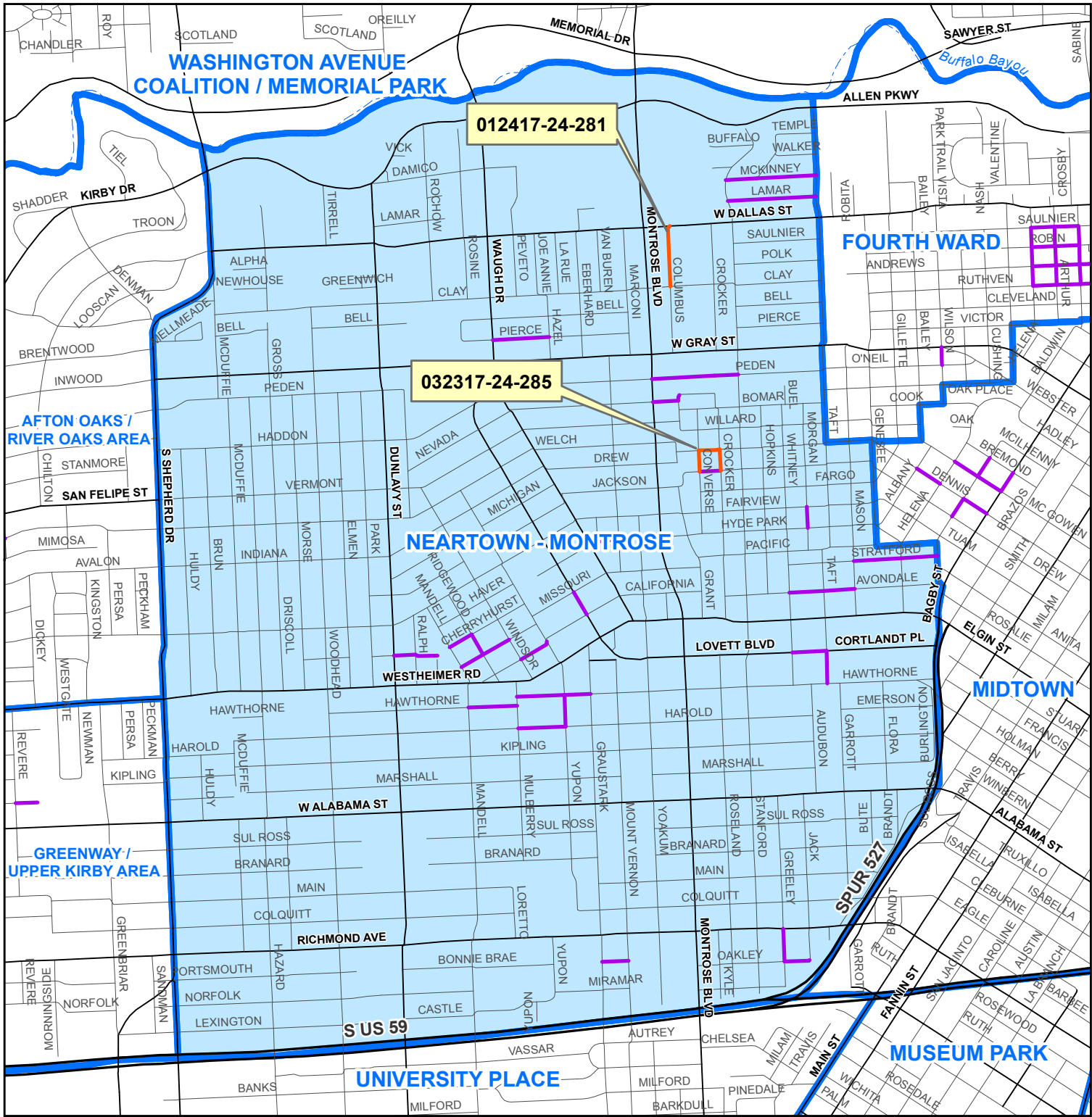


**PLANNING & DEVELOPMENT DEPARTMENT**

Source: COHGIS Database  
 Date: January 2017  
 Reference: Pj19474\_columbus



This map is made available for reference purposes only and should not be substituted for a survey product. The City of Houston will not accept liability of any kind in conjunction with its use.




**Legend**

- NEARTOWN - MONTROSE (SN#24)
- Existing Areas
- Proposed Areas
- Local Street
- Major Road
- Freeway
- Tollway
- Proposed Road
- Water Line

**Residential Parking Permit Areas**

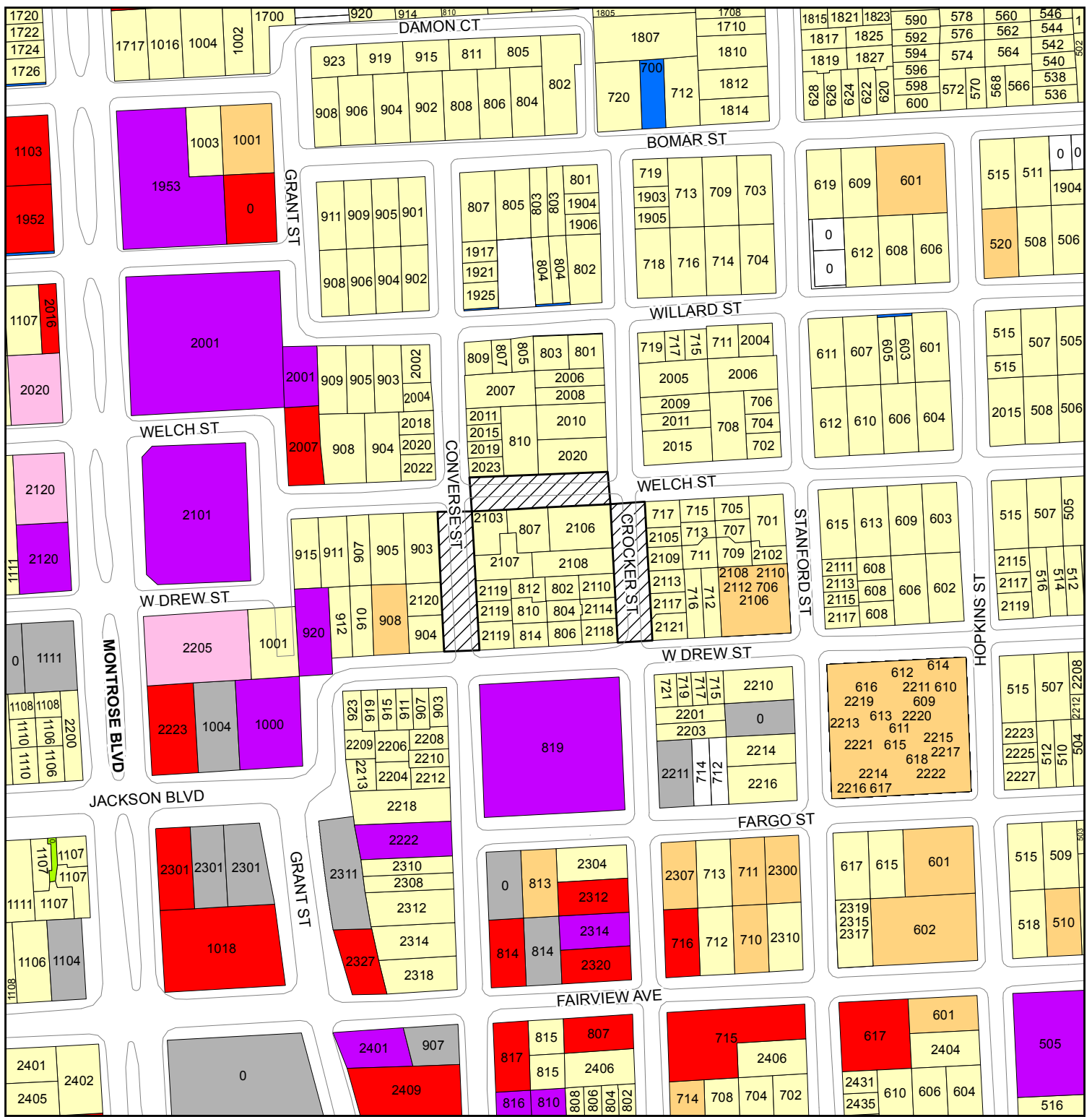
Applications: 032317-24-285 and 012417-24-281  
 2100 CROCKER ST, 2100 CONVERSE ST,  
 800 WELCH ST AND 900-1200 COLUMBUS ST  
 (77006), (77019)

Source: COHGIS Database  
 Date: August 2017  
 Reference: Pj19852\_crocker\_columbus



**PLANNING & DEVELOPMENT DEPARTMENT**












This map is made available for reference purposes only and should not be substituted for a survey product. The City of Houston will not accept liability of any kind in conjunction with its use.



**Legend**

 Proposed

**Land Use:**

-  Single-Family
-  Multi-Family
-  Commercial
-  Office
-  Industrial
-  Public & Institutional
-  Transportation & Utilities
-  Parks & Open Areas
-  Agriculture Production
-  Undeveloped
-  Unknown


**Proposed Residential Parking Permit Area**

**Application: 032317-24-285**  
**HYDE PARK - 2100 CROCKER,**  
**800 WELCH AND 2100 CONVERSE**  
**(77006)**

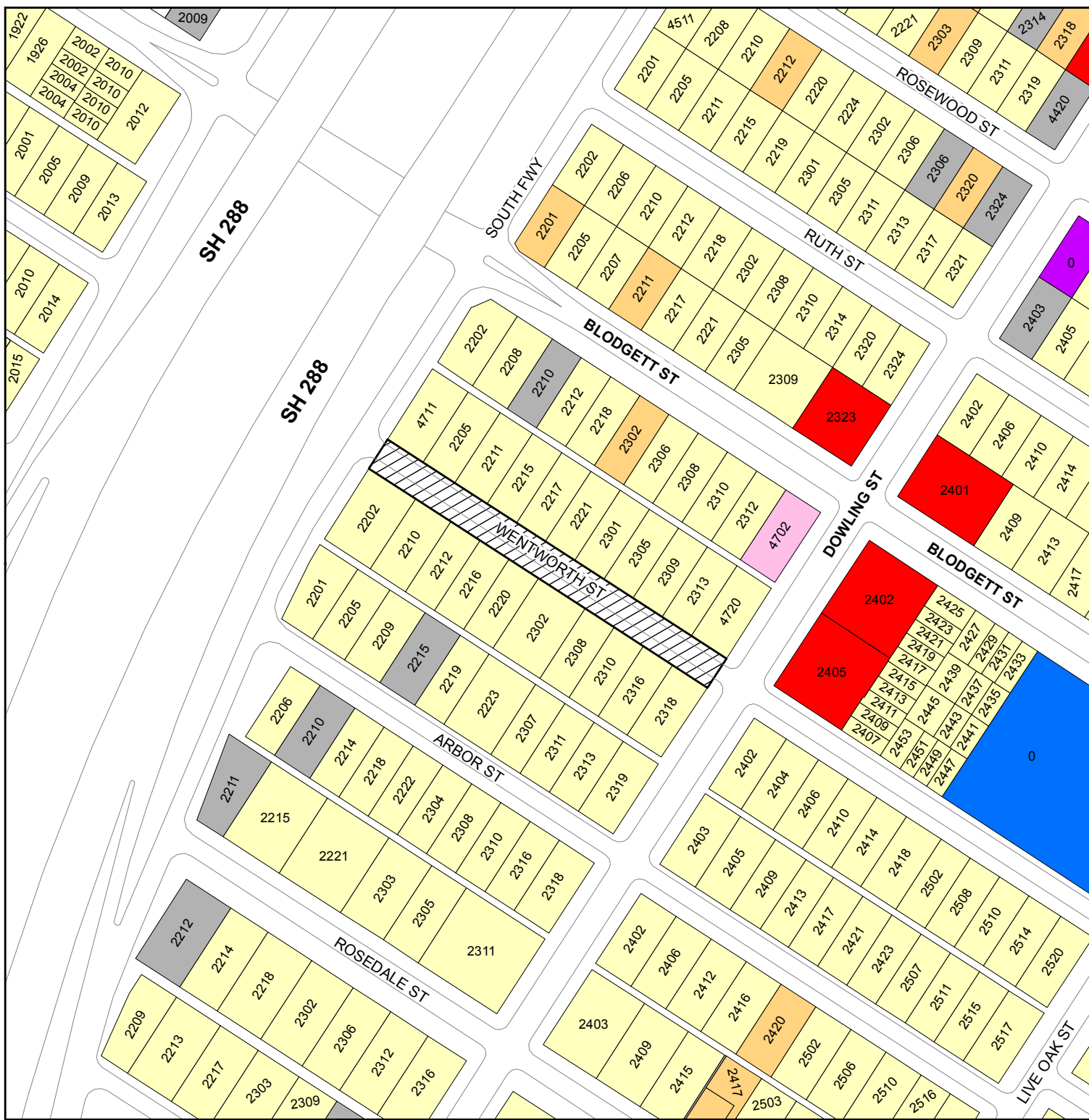
Source: COGIS Database  
 Date: March 2017  
 Reference: Pj19633\_hyde\_pk



**PLANNING &  
 DEVELOPMENT  
 DEPARTMENT**














This map is made available for reference purposes only and should not be substituted for a survey product. The City of Houston will not accept liability of any kind in conjunction with its use.



**Legend**

 Proposed

**Land Use:**

-  Single-Family
-  Multi-Family
-  Commercial
-  Office
-  Industrial
-  Public & Institutional
-  Transportation & Utilities
-  Parks & Open Areas
-  Agriculture Production
-  Undeveloped
-  Unknown

**Proposed Residential Parking Permit Area**

**Application: 032717-66-284**

**2200-2300 WENTWORTH ST (77004)**


Source: COHGIS Database

Date: April 2017

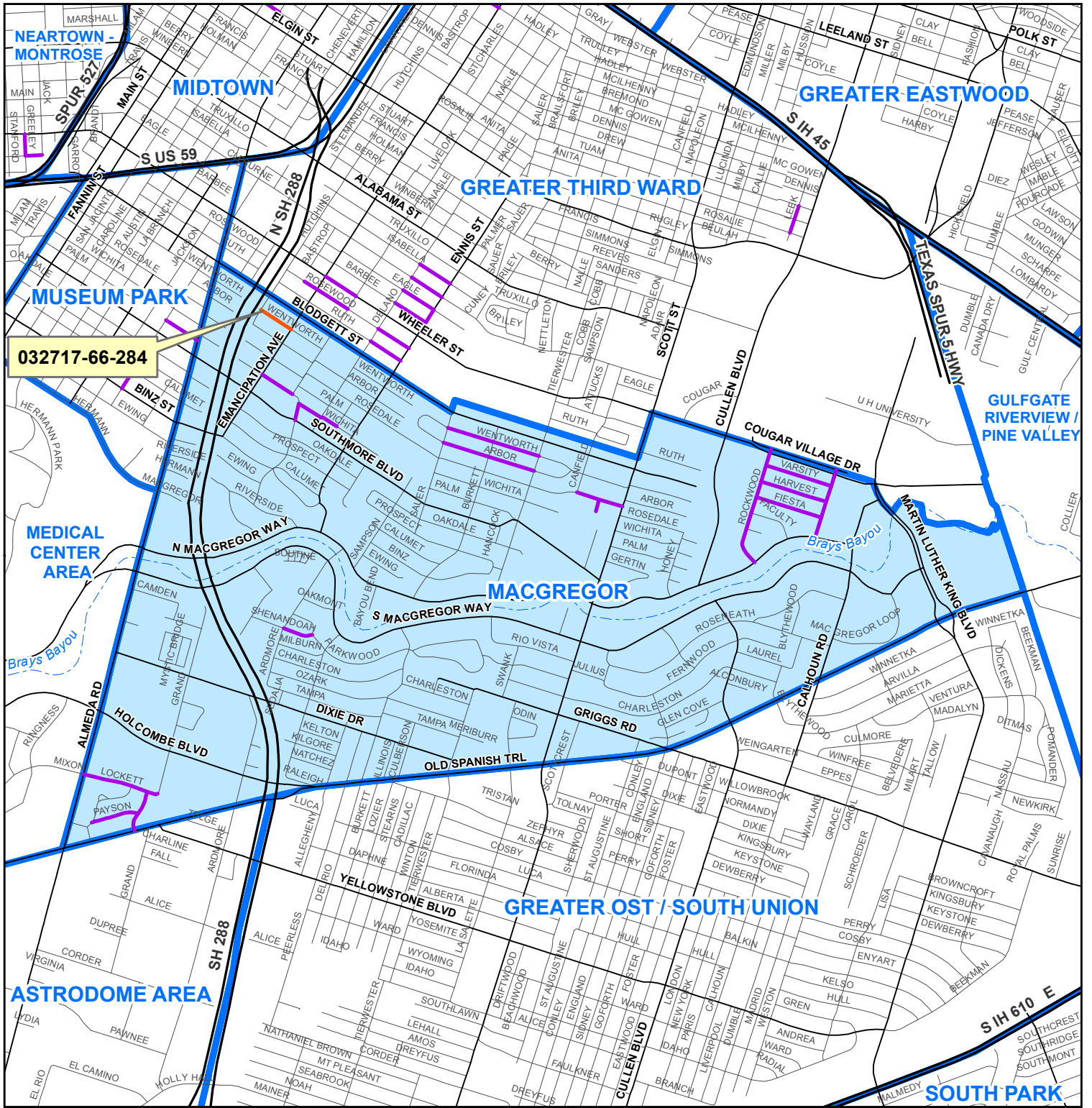
Reference: Pj19638\_wentworth



**PLANNING &  
DEVELOPMENT  
DEPARTMENT**



This map is made available for reference purposes only and should not be substituted for a survey product. The City of Houston will not accept liability of any kind in conjunction with its use.



**Legend**

- MACGREGOR (SN#83)
- Existing Areas
- Proposed Areas
- Local Street
- Major Road
- Freeway
- Tollway
- Proposed Road
- Water Line

**Residential Parking Permit Areas**

**Application: 032717-66-284**

**2200 - 2300 WENTWORTH ST (77004)**

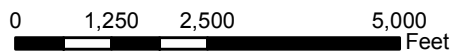
Source: COHGIS Database

Date: August 2017

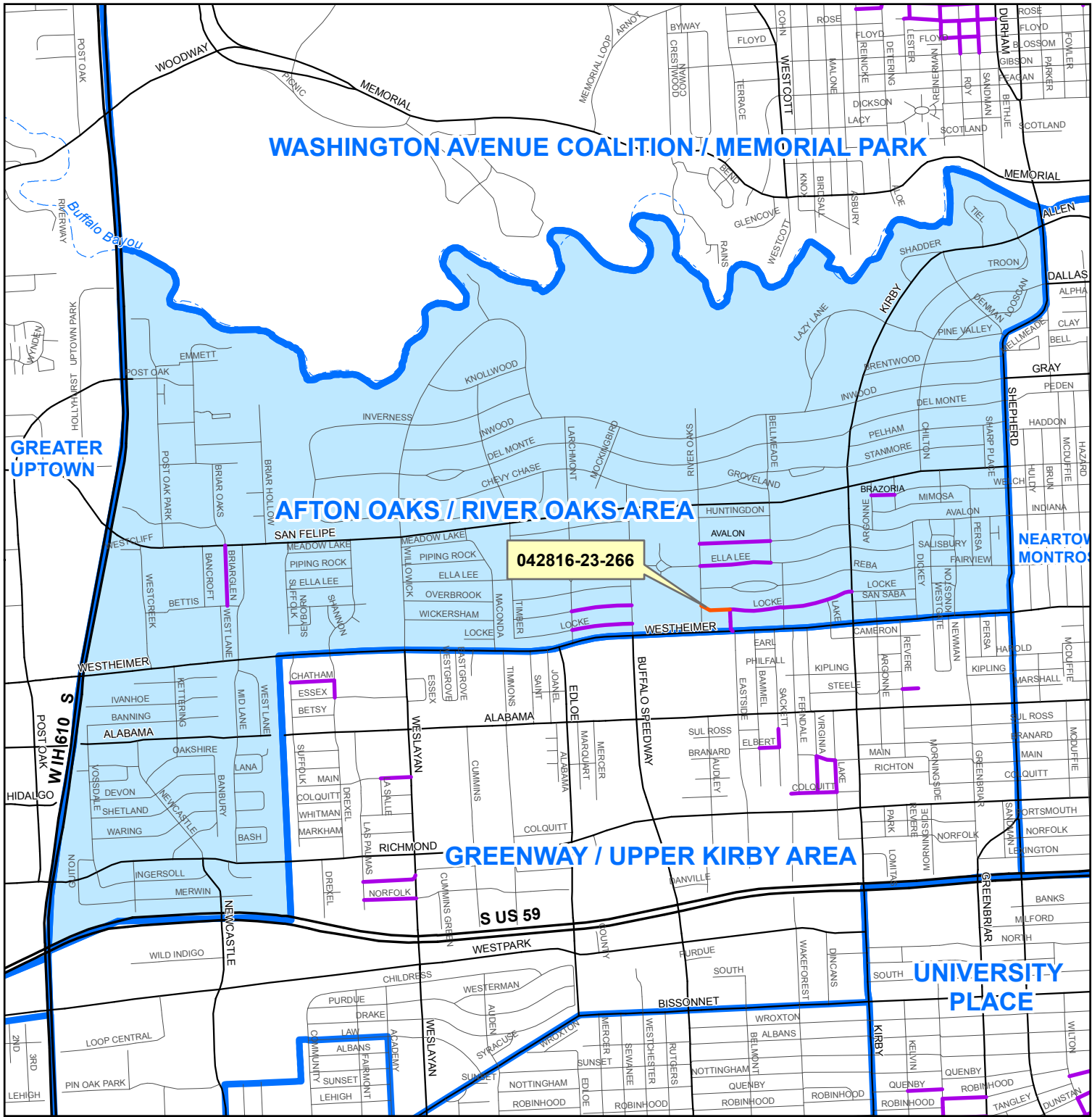
Reference: Pj19853\_wentworth



**PLANNING & DEVELOPMENT DEPARTMENT**



This map is made available for reference purposes only and should not be substituted for a survey product. The City of Houston will not accept liability of any kind in conjunction with its use.



**Legend**

- AFTON OAKS/  
RIVER OAKS AREA (SN#23)
- Existing Areas
- Proposed Areas
- Local Street
- Major Road
- Freeway
- Tollway
- Proposed Road
- Water Line

**Residential Parking Permit Areas**

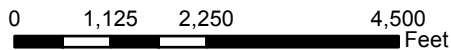
**Application: 042816-23-266**  
**3200 LOCKE LN (77019)**

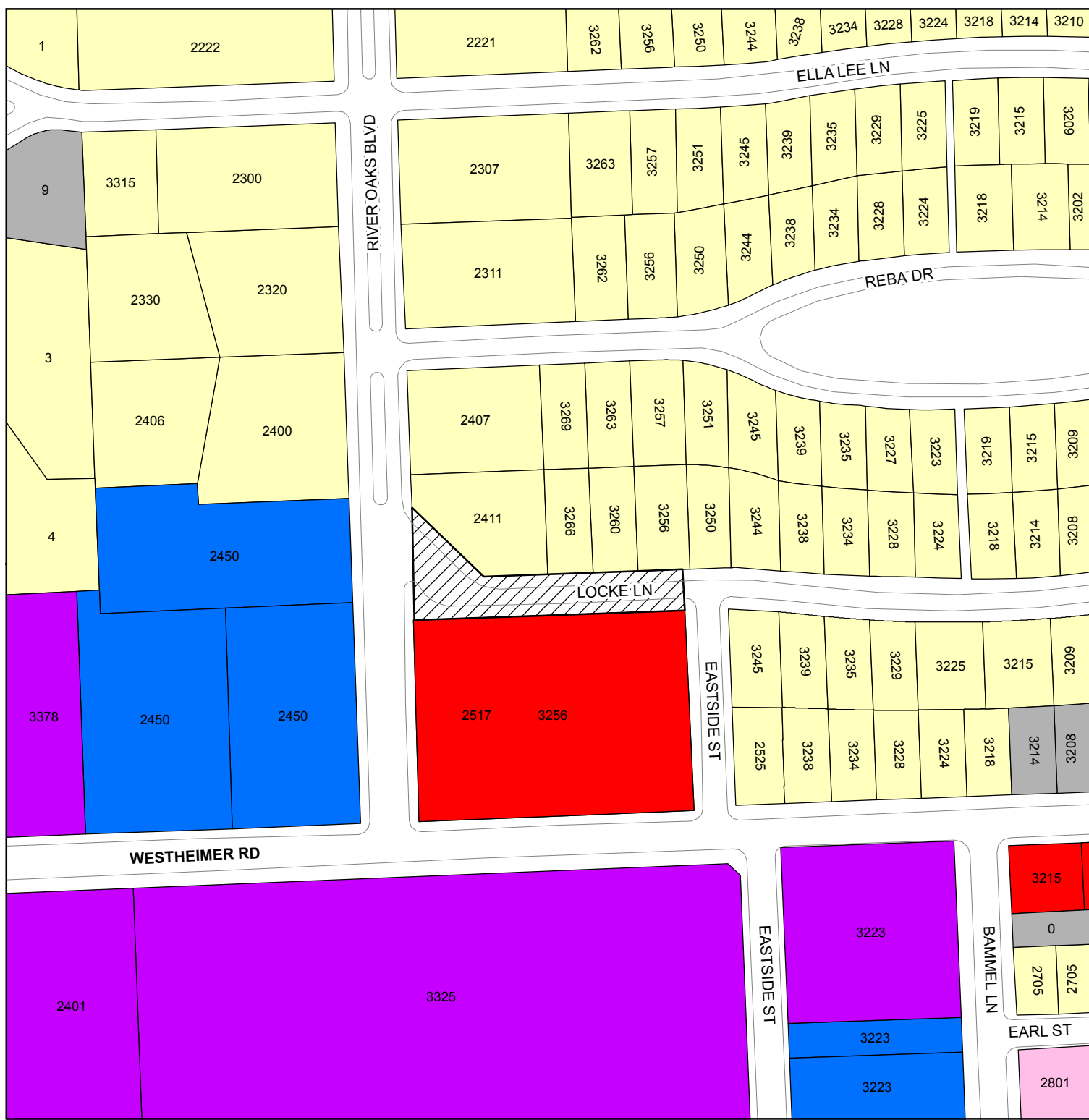
Source: COGIS Database  
 Date: August 2017  
 Reference: Pj19865\_locke



**PLANNING &  
DEVELOPMENT  
DEPARTMENT**

This map is made available for reference purposes only and should not be substituted for a survey product. The City of Houston will not accept liability of any kind in conjunction with its use.





**Legend**

Proposed

**Land Use:**

- Single-Family
- Multi-Family
- Commercial
- Office
- Industrial
- Public & Institutional
- Transportation & Utilities
- Parks & Open Areas
- Agriculture Production
- Undeveloped
- Unknown

**Proposed Residential Parking Permit Area**

**Application: 042816-23-266**

**3200 LOCKE LN (77019)**

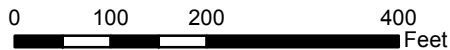
Source: COHGIS Database

Date: May 2016

Reference: Pj18907\_locke



**PLANNING & DEVELOPMENT DEPARTMENT**



This map is made available for reference purposes only and should not be substituted for a survey product. The City of Houston will not accept liability of any kind in conjunction with its use.