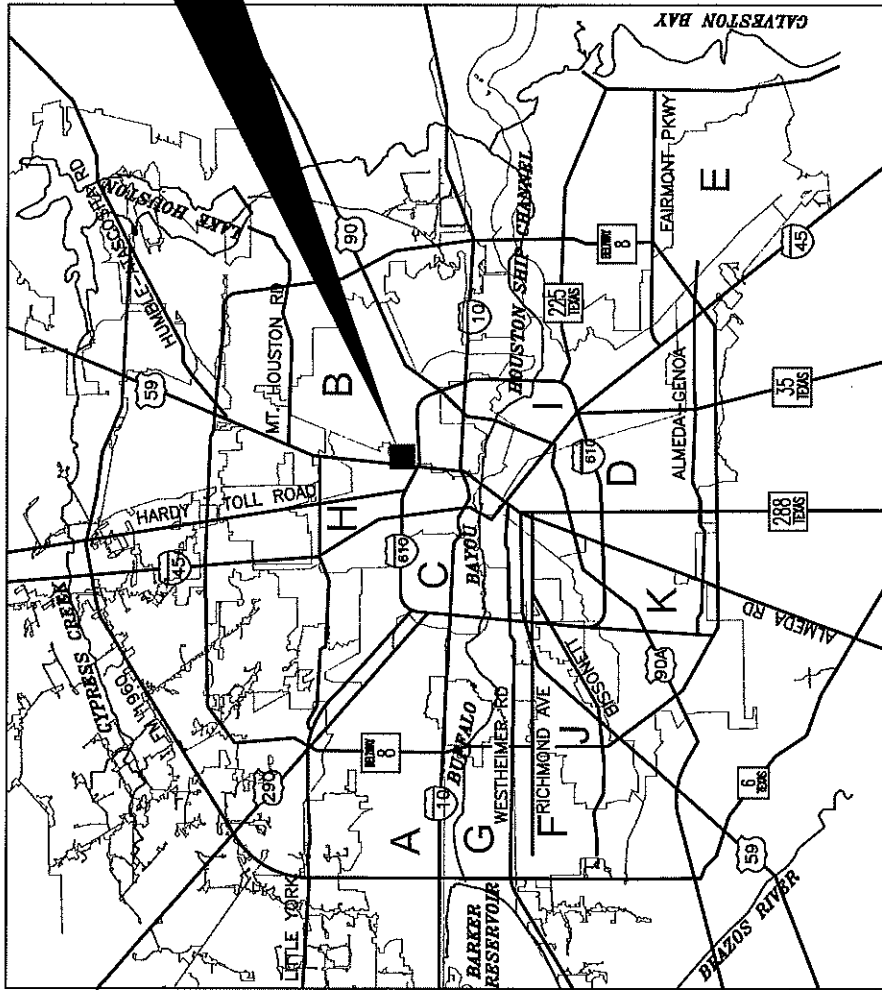


PROJECT  
LOCATION



LEGEND  
MAJOR ROADS  
AND HIGHWAYS  
COUNCIL DISTRICT  
BOUNDARY



LOCATION MAP

EXHIBIT A  
LOCATION MAP



16340 Park Ten Place  
Suite 350  
Houston, Texas 77084  
(713) 461-9600

TEXAS FIRM REGISTRATION NO. F-487

DATE: 6/30/2017

DR15 SWAT 12A BONITA GARDENS DRAINAGE AND PAVING IMPROVEMENTS

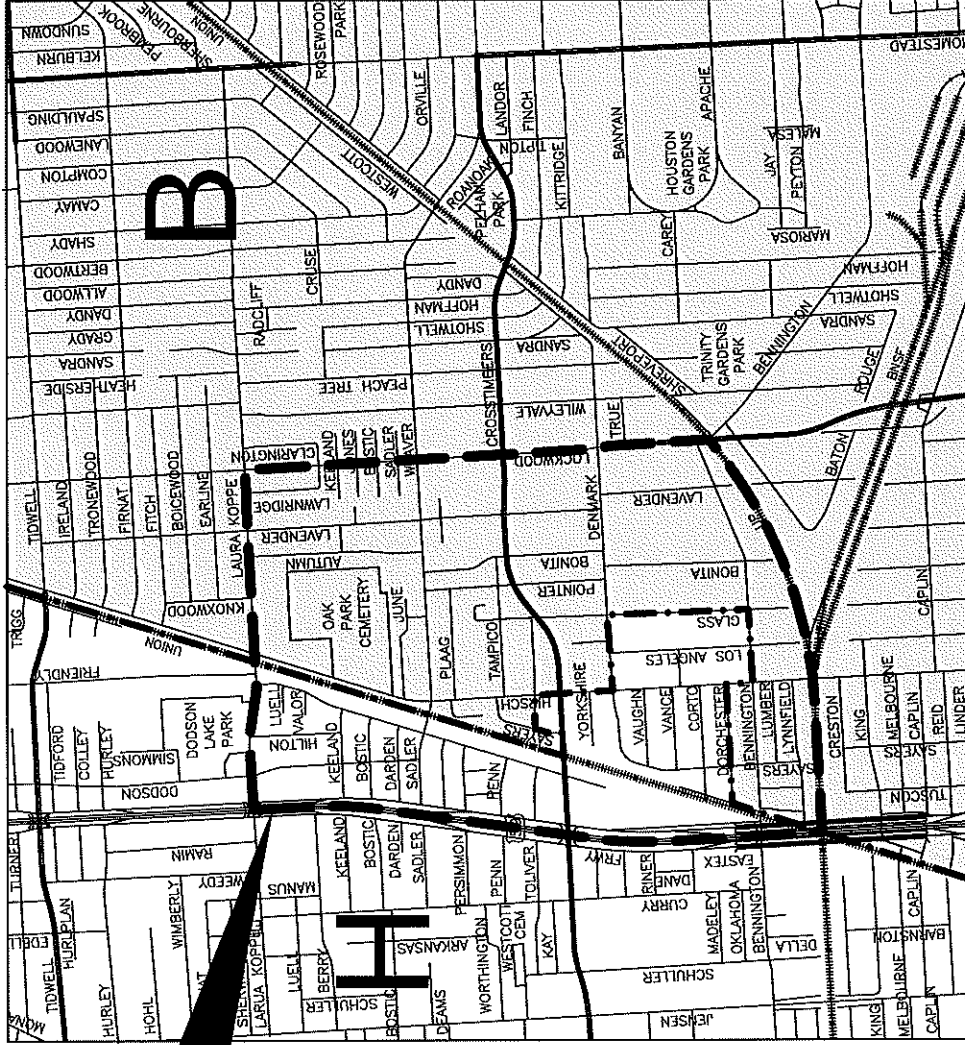
WBS No. M-420HUD-012A-3

KEY MAP NOS. 454B, C, F, G, K, L, P & Q

GIMS MAP NOS. 5460B&D, 5461D, 5560A&C & 5561C

COUNCIL DISTRICT H & B

FIRM PANEL NO.: 48201C0680L



PROJECT  
LOCATION

- LEGEND
- PROJECT NEED/  
BENEFIT AREA
  - COUNCIL DISTRICT  
BOUNDARY
  - COUNCIL DISTRICT B

EXHIBIT B  
VICINITY MAP  
SHEET: 1 OF 2

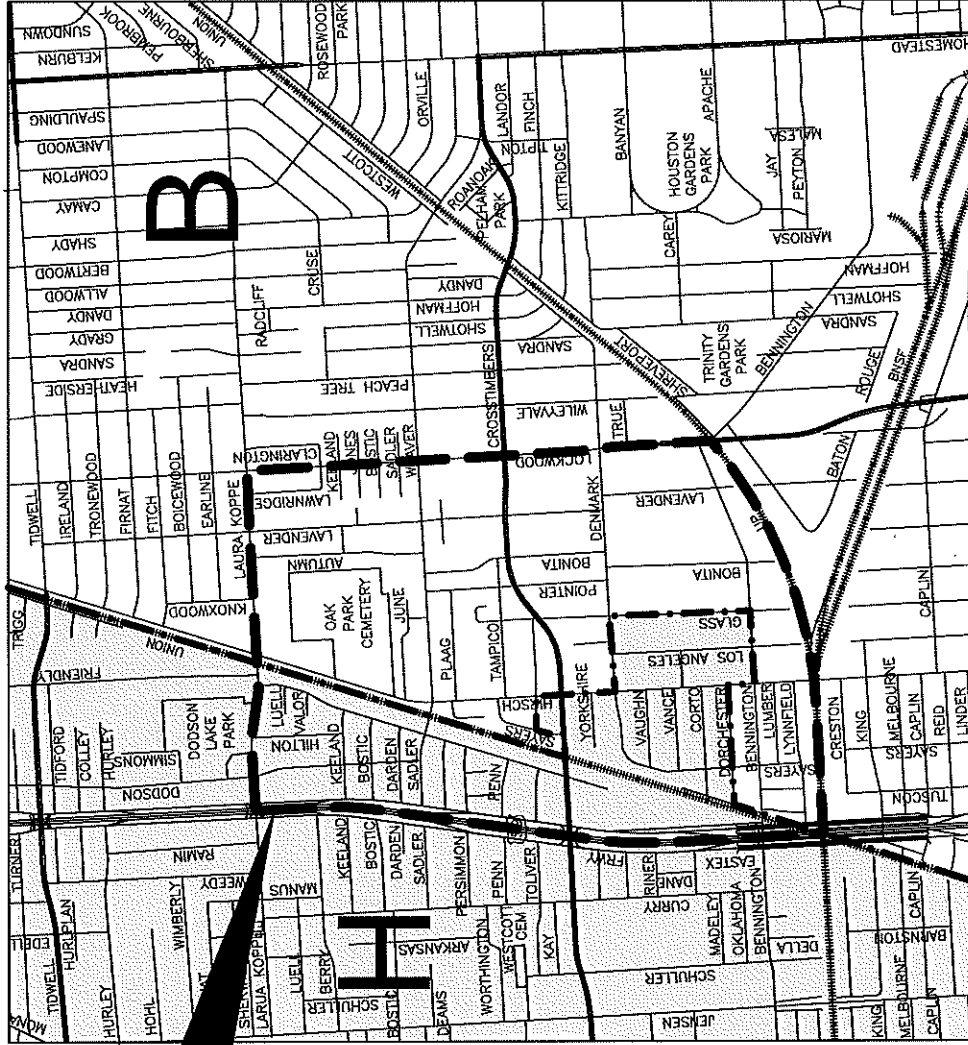


16340 Park Ten Place  
Suite 350  
Houston, Texas 77084  
(713) 461-9600  
TEXAS FIRM REGISTRATION NO. F-487  
DATE: 7/12/2017

VICINITY MAP

DR15 SWAT 12A BONITA GARDENS DRAINAGE AND PAVING IMPROVEMENTS  
 WBS No. M-420HUD-012A-3  
 KEY MAP NOS. 454B,C,F,G,K,L,P&Q  
 GIMS MAP NOS. 5460B&D, 5461D, 5560A&C & 5561C  
 COUNCIL DISTRICT H & B  
 FIRM PANEL NO.: 48201C0680L

PROJECT  
LOCATION



LEGEND

PROJECT NEED/  
BENEFIT AREA

COUNCIL DISTRICT  
BOUNDARY

COUNCIL DISTRICT H

EXHIBIT B  
VICINITY MAP  
SHEET: 2 OF 2

**r.g.miller**  
**engineers**

16340 Park Ten Place  
Suite 350  
Houston, Texas 77084  
(713) 461-8600

TEXAS FIRM REGISTRATION NO. F-467  
DATE: 7/12/2017

VICINITY MAP

DR15 SWAT 12A BONITA GARDENS DRAINAGE AND PAVING IMPROVEMENTS

WBS No. M-420HUD-012A-3  
KEY MAP NOS. 454B,C,F,G,K,L,P&Q  
GIMS MAP NOS. 5460B&D, 5461D, 5560A&C & 5561C  
COUNCIL DISTRICT H & B  
FIRM PANEL NO.: 48201C0680L