

City of Houston, Texas, Ordinance No. 2014- \_\_\_\_\_

AN ORDINANCE APPROVING AND AUTHORIZING A RESTATED URBAN REDEVELOPMENT INTERLOCAL AGREEMENT AMONG THE CITY OF HOUSTON, OTHER TAXING UNITS, AND THE LAND ASSEMBLAGE REDEVELOPMENT AUTHORITY TO PROMOTE THE DEVELOPMENT OF CERTAIN TAX DELINQUENT PROPERTIES; CONTAINING FINDINGS AND OTHER PROVISIONS RELATING TO THE FOREGOING SUBJECT; AND DECLARING AN EMERGENCY.

\* \* \* \*

BE IT ORDAINED BY THE CITY COUNCIL OF THE CITY OF HOUSTON:

**Section 1.** That City Council hereby and authorizes the Agreement or other undertaking described in the title of this Ordinance, in substantially the form as shown in the document which is attached hereto and incorporated herein by this reference. The Mayor is hereby authorized to execute such document and all related documents on behalf of the City of Houston. The City Secretary is hereby authorized to attest to all such signatures and to affix the seal of the City to all such documents. The City Attorney is hereby authorized to take all action necessary to enforce all legal obligations under said Agreement without further authorization from Council.

**Section 2.** That there exists a public emergency requiring that this Ordinance be passed finally on the date of its introduction as requested in writing by the Mayor; therefore this Ordinance shall be passed finally on such date and shall take effect immediately upon its passage and approval by the Mayor; however, in the event that the Mayor fails to sign this Ordinance within five days after its passage and adoption, it shall take effect in accordance with Article VI, Section 6 Houston City Charter.

PASSED AND ADOPTED this \_\_\_\_\_ day of \_\_\_\_\_, 2014.

APPROVED this \_\_\_\_\_ day of \_\_\_\_\_, 2014.

\_\_\_\_\_  
Annise D. Parker, Mayor

Pursuant to Article VI, Section 6, Houston City Charter, the effective date of the foregoing Ordinance is \_\_\_\_\_.

\_\_\_\_\_  
City Secretary

(Prepared by Legal Dept. \_\_\_\_\_)

(BJP/TE/11/03/14)

\_\_\_\_\_  
Senior Assistant City Attorney

(Requested by Neal Rackleff, Housing and Community Development Department)

(L.D. File No. 0291400009001)

FUND REF: \$

g:\realestate\pierce:ordinance\ord LARA Reinstatement(2)

## RESTATED URBAN REDEVELOPMENT INTERLOCAL AGREEMENT

This Restated Urban Redevelopment Interlocal Agreement ("Restated Agreement") is entered into among the **City of Houston** ("City"), a municipal corporation and home-rule city of the State of Texas, principally situated in Harris County, Texas, acting by and through its governing body, the City Council of the City of Houston, **Harris County**, a political subdivision of the State of Texas, the **Harris County Flood Control District**, a political subdivision of the State of Texas, acting by and through their governing body, the Commissioners Court, the **Houston Community College System**, a community college district created under the Texas Education Code, the **Houston Independent School District**, an independent school district and political subdivision organized under the laws of the State of Texas, the **Port of Houston Authority of Harris County, Texas**, a political subdivision of the State of Texas, the **Harris County Department of Education**, a body corporate and a political subdivision of the State of Texas, and the **Harris County Hospital District**, a body corporate and a political subdivision of the State of Texas (hereinafter collectively referred to as the "Taxing Units") and the **Land Assemblage Redevelopment Authority** ("Authority"), a Texas non-profit corporation created pursuant to Tex. Transp. Code Ann. § 431.101 (Vernon 2000) (the City, the Taxing Units, and the Authority are hereinafter collectively referred to as the "Parties").

**WHEREAS**, pursuant to Ordinance No. 2003-1018, passed and adopted by City Council on November 5, 2003, the City, among other things, was authorized to enter into that certain Urban Redevelopment Interlocal Agreement with the Taxing Units and Authority ("Original Agreement") to promote the development of certain tax delinquent properties; and

**WHEREAS**, by Ordinance No. 2005-702, passed and adopted on June 8, 2005, the City was authorized to enter into a First Amendment to the Original Agreement ("First Amendment") to add delinquent properties for potential redevelopment and an Ancillary Land Exchange Agreement between the City and the Houston Independent School District in connection therewith; and

**WHEREAS**, pursuant to Ordinance No. 2009-224, passed and adopted on March 25, 2009, the City was authorized to enter into a Second Amendment to the Original Agreement ("Second Amendment") to extend the term of the Original Agreement, as amended, until March 12, 2014 and clarify certain provisions of the Original Agreement, as amended, regarding affected properties; and

**WHEREAS**, the term of the Original Agreement, as amended by the First Amendment and Second Amendment, including all appendices, and exhibits attached thereto, expired on March 12, 2014; and

**WHEREAS**, the Parties now desire to enter into this Restated Agreement, which incorporates the Original Agreement, First Amendment and Second Amendment into the Restated Agreement, under the terms and conditions set forth in this Restated Agreement; and

**WHEREAS**, the City is acting pursuant to the authority of Chapter 373 and/or 374 of the Local Government Code;

**NOW, THEREFORE,** for and in consideration of the mutual promises, covenants, agreements and benefits contained, in this Restated Agreement, the Parties agree as follows:

I.

The Original Agreement is attached hereto as Exhibit "A" and hereby incorporated and made a part of this Restated Agreement. Except as amended in the First Amendment, the Second Amendment and/or expressly amended or stated in this Restated Agreement, all of the terms and conditions set forth in the Original Agreement shall apply for the term of this Restated Agreement and the Parties shall comply with all of the terms and conditions of the Original Agreement.

II.

The First Amendment is attached hereto as Exhibit "B" and hereby incorporated and made a part of this Restated Agreement. Except as expressly amended in the Second Amendment or stated in this Restated Agreement, all of the terms and conditions set forth in the First Amendment shall apply for the term of this Restated Agreement and the Parties shall comply with all of the terms and conditions of the First Amendment, including but not limited to those terms and conditions of the Original Agreement amended by the First Amendment.

III.

The Second Amendment is attached hereto as Exhibit "C" and hereby incorporated and made a part of this Restated Agreement. Except as expressly amended or stated in this Restated Agreement, all of the terms and conditions set forth in the Second Amendment shall apply for the term of this Restated Agreement and the parties shall comply with all of the terms and conditions of the Second Amendment, including but not limited to those terms of the Original Agreement, amended by the First Amendment and the Second Amendment.

The following Sections contain amendments, modifications, or additions to the terms and conditions of the Original Agreement, as amended by the First Amendment and Second Amendment.

IV.

It is hereby agreed that this Restated Agreement shall serve as the express written agreement of the Parties and that the term of the Restated Agreement shall begin on the Countersignature Date of the City Controller and end on March 12, 2017, and the amendments set forth herein are incorporated into the Original Agreement, as amended by the First Amendment and Second Amendment.

V.

For purposes of this Restated Agreement, the properties described in Exhibits B and C to the Original Agreement (as supplemented by the addition of 1,478 properties described in Exhibit "A" to the First Amendment) are herein collectively referred to as the "Property".

The Property is hereby amended by deleting therefrom the properties described on Schedule 1 attached to this Restated Agreement, which consists of lots which, as of the Countersignature Date of the City Controller, are no longer subject to the Restated Agreement (the "Schedule 1 Lots").

The Property is further amended by deleting therefrom the properties described on Schedule 2 attached hereto, as to which foreclosure sales have already taken place pursuant to the Original Agreement, as amended by the First Amendment and Second Amendment, which properties have been heretofore conveyed by the City to LARA in accordance with the Original Agreement as amended by the First Amendment and Second Amendment (the "Schedule 2 Lots"). The conveyance to LARA by the City of each of the Schedule 2 Lots shall be rescinded by the City and LARA such that title to the Schedule 2 Lots shall revert to the City, to be held in trust by the City for the Parties pursuant to the Interlocal Agreement for the Sale of Seized and Tax Foreclosed Property. Following such rescission, the Schedule 2 Lots shall be maintained by LARA at LARA's cost and expense in accordance with its customary practices, policies and procedures as applied to the remaining Property.

Accordingly, from and after the Countersignature Date of the City Controller the Property shall consist only of those properties described in Schedule 3 attached to this Restated Agreement.

VI.

Article II of the Original Agreement, is hereby further amended by deleting the second sentence thereof and substituting in lieu and in place thereof the following:

"If at the end of the term or any renewal periods any of the Parties elect not to renew or otherwise continue this Agreement, then the Authority agrees to convey to the City for the benefit of the Parties, at the Authority's expense, no later than sixty (60) days after the date of termination of this Agreement, any lot or parcel that the Authority has not at that time resold for use in accordance with the urban redevelopment plan."

The remainder of Article II of the Original Agreement, remains as written.

VII.

Article III. Section 5 of the Original Agreement is hereby amended by deleting same in its entirety and substituting in lieu and in place thereof the following:

"5. The Parties further agree that the properties listed on Schedule 3 of this Restated Agreement are properties currently titled to LARA by strike off and which remain subject to the Restated Agreement. The Parties hereby consent and authorize the City, pursuant to the Statute to convey all of each Party's right, title, and interest acquired by the Parties in any foreclosed property subject to the terms of the Original Agreement, as amended by the First Amendment, Second Amendment and this Restated Agreement, for an amount of consideration which is less than the market value specified in the judgment of foreclosure of such property

or which is less than the total amount of judgments against the property pursuant to this Agreement.”

VIII.

Article III, Section 6 of the Original Agreement is hereby amended by deleting same and substituting in lieu and in place thereof the following:

“6. The Original Agreement, as amended by the First Amendment and Second Amendment, and as further amended by this Restated Agreement, shall only include those properties identified by the Harris County Appraisal District account numbers and further identified on Schedule 3 to this Restated Agreement. Other properties shall not be added without the express written consent of the governing bodies of all Parties.”

IX.

Except as specifically provided above, no modifications or amendments to the rights and duties of the Parties under the Original Agreement, as amended by the First Amendment and Second Amendment, and as further amended by this Restated Agreement, are made or intended hereby, and the Original Agreement, as amended by the First Amendment and Second Amendment, and further amended by this Restated Agreement, remains in full force and effect. This Restated Agreement is binding only after execution by all Parties hereto.

X.

In the event of a conflict between the Original Agreement, First Amendment, Second Amendment and this Restated Agreement, this Restated Agreement shall prevail.

XI.

The parties may execute this Restated Agreement in multiple copies, each of which shall be an original.

**IN WITNESS WHEREOF**, the Parties have executed this Restated LARA Agreement to be effective on the Countersignature Date of the City Controller as set forth below (the "Effective Date").

**ATTEST/SEAL**

**CITY OF HOUSTON, TEXAS**

\_\_\_\_\_  
Anna Russell, City Secretary

\_\_\_\_\_  
Annise D. Parker, Mayor

**COUNTERSIGNED:**

**DATE OF COUNTERSIGNATURE:**

\_\_\_\_\_  
Ronald C. Green, City Controller

\_\_\_\_\_

**APPROVED:**

**APPROVED AS TO FORM:**

\_\_\_\_\_  
Neal Rackleff, Director  
Housing and Community Development  
Department

By: \_\_\_\_\_  
Senior Assistant City Attorney

**APPROVED AS TO FORM:**

**HARRIS COUNTY**

Vince Ryan, County Attorney

By: \_\_\_\_\_  
Assistant County Attorney

\_\_\_\_\_  
Ed Emmett, County Judge  
Date Signed: \_\_\_\_\_

**HARRIS COUNTY FLOOD CONTROL DISTRICT**

By: \_\_\_\_\_  
Ed Emmett, County Judge  
Date Signed: \_\_\_\_\_

**HARRIS COUNTY HOSPITAL DISTRICT**

By: \_\_\_\_\_  
Ed Emmett, County Judge  
Date Signed: \_\_\_\_\_

**HOUSTON COMMUNITY COLLEGE SYSTEM:**

By: \_\_\_\_\_  
Name: \_\_\_\_\_  
Title: \_\_\_\_\_  
Date Signed: \_\_\_\_\_

**HOUSTON INDEPENDENT SCHOOL DISTRICT**

\_\_\_\_\_  
Juliet Stipeche  
President, Board of Education  
Date Signed: \_\_\_\_\_

\_\_\_\_\_  
Anna Eastman  
Secretary, Board of Education  
Date Signed: \_\_\_\_\_

\_\_\_\_\_  
Terry B. Grier, Ed.D.  
Superintendent of Schools  
Date Signed: \_\_\_\_\_

**Approved as to Funding & Business Terms:**

\_\_\_\_\_  
Kenneth Huewitt  
Chief Financial Officer  
Date Signed: \_\_\_\_\_

**Approved as to Form:**

\_\_\_\_\_  
Elneita Hutchins-Taylor  
General Counsel  
Date Signed: \_\_\_\_\_

**PORT OF HOUSTON AUTHORITY OF HARRIS COUNTY, TEXAS**

By: \_\_\_\_\_  
Name: \_\_\_\_\_  
Title: \_\_\_\_\_  
Date Signed: \_\_\_\_\_

Approved as to Form:

By: \_\_\_\_\_  
Name: \_\_\_\_\_  
Title: \_\_\_\_\_

**HARRIS COUNTY DEPARTMENT OF EDUCATION**

By: \_\_\_\_\_  
Name: \_\_\_\_\_  
Title: \_\_\_\_\_  
Date Signed: \_\_\_\_\_

**LAND ASSEMBLAGE REDEVELOPMENT AUTHORITY**

By: \_\_\_\_\_

Name: \_\_\_\_\_

Title: \_\_\_\_\_

Date Signed: \_\_\_\_\_

## **Exhibit "A"**

City of Houston, Texas, Ordinance No. 2003- 1018

**AN ORDINANCE AMENDING RESOLUTION NO. 1999-59; REPEALING ORDINANCE NO. 2002-911; APPROVING AND AUTHORIZING AN URBAN REDEVELOPMENT INTERLOCAL AGREEMENT BETWEEN THE CITY OF HOUSTON, THE LAND ASSEMBLAGE REDEVELOPMENT AUTHORITY, HOUSTON INDEPENDENT SCHOOL DISTRICT, HARRIS COUNTY, HARRIS COUNTY FLOOD CONTROL DISTRICT, HOUSTON COMMUNITY COLLEGE SYSTEM, PORT OF HOUSTON AUTHORITY, HARRIS COUNTY DEPARTMENT OF EDUCATION AND THE HARRIS COUNTY HOSPITAL DISTRICT TO PROMOTE THE DEVELOPMENT OF CERTAIN TAX-DELINQUENT PROPERTIES; AUTHORIZING ARTICLES OF AMENDMENT AND NEW BYLAWS FOR THE LAND ASSEMBLAGE REDEVELOPMENT AUTHORITY; CONTAINING FINDINGS AND OTHER PROVISIONS RELATING TO THE SUBJECT; AND DECLARING AN EMERGENCY.**

**WHEREAS**, pursuant to City of Houston Resolution No. 1999-59, passed and adopted by City Council on October 27, 1999, the City of Houston ("City") approved the creation of the Land Assemblage Redevelopment Authority ("LARA"), together with certain Articles of Incorporation ("Articles") and bylaws ("Bylaws"); and

**WHEREAS**, LARA is a local government corporation created pursuant to Subchapter D of Chapter 431, Texas Transportation Code ("Act") and the provisions of Chapter 394 of the Texas Local Government Code ("Chapter 394") for various purposes, including without limitation, acquiring from the City certain tax-foreclosed properties and conveying those properties, at a price which may be less than the amount of the applicable tax judgments, to developers who will build affordable single-family homes on the properties to be sold to qualified low-income purchasers; and

**WHEREAS**, pursuant to Section 34.051 of the Texas Tax Code ("Code") and in order to accomplish the foregoing purposes, the City is required to enter into an interlocal agreement with all other applicable taxing authorities; and

**WHEREAS**, pursuant to Ordinance No. 2002-911, City Council approved a proposed interlocal agreement which, *inter alia*, would have provided for a nine-member board of directors for LARA; and

**WHEREAS**, other taxing authorities did not approve the proposed interlocal agreement previously approved by the City pursuant to Ordinance No. 2002-911; and

**WHEREAS**, the City now wishes to enter into an interlocal agreement in the form attached ("Interlocal Agreement") which, *inter alia*, provides for a thirteen-member board of directors for LARA; and

**WHEREAS**, the proposed Interlocal Agreement has now been formally approved by the Houston Independent School District, Harris County, and Harris County Flood Control District; and

**WHEREAS**, it is anticipated that the remaining applicable taxing authorities will approve the proposed Interlocal Agreement; and

**WHEREAS**, the proposed Interlocal Agreement requires that the composition of the LARA board of directors be changed from the composition as originally approved in Resolution 1999-59; and

**WHEREAS**, more particularly, the proposed Interlocal Agreement requires that LARA's Articles and Bylaws be amended to provide that:

- (A) LARA will have a thirteen (13) member Board of Directors ("Board");
- (B) No person shall be appointed as a director ("Director") who is not a resident of the City;
- (C) Positions (1) through (5) on the Board will be appointed by the Mayor of the City, one of which positions shall always be the Chair of the Board ("Chair");
- (D) Positions (6) and (7) on the Board will be appointed by the City Council;
- (E) Positions (8), (9) and (10) shall be appointed by the Houston Independent School District ("HISD");
- (F) Positions (11), (12) and (13) shall be appointed by Harris County; and
- (G) at least two of the City-appointed Board members, and at least one of the Harris County-appointed Board members, and at least one of the HISD-appointed Board members will have direct relations in one or more of the targeted neighborhoods; and

**WHEREAS**, the City desires to enter into the Interlocal Agreement and desires that LARA be reconstituted in accordance with the provisions of the Interlocal Agreement and also desires that the City Secretary be named as LARA's registered agent; and

**WHEREAS**, the City desires to amend Resolution No. 1999-59 and to repeal Ordinance No. 2002-911 to accomplish the purposes set out herein;

**NOW, THEREFORE:**

**BE IT ORDAINED BY THE CITY COUNCIL OF THE CITY OF HOUSTON:**

**Section 1.** The City Council hereby adopts the recitals set forth above and hereby approves and authorizes the contract, agreement or other undertaking described in the title of this Ordinance in substantially the form as shown in the document which is attached hereto as Exhibit A and incorporated herein by this reference. The Mayor is hereby authorized to execute such documents and all related documents on behalf of the City of Houston and to take all actions necessary to effectuate the City's intent and objectives in approving such contracts, agreements, or other undertakings in the event of changed circumstances. The City Secretary is hereby authorized to attest to all such signatures and to affix the seal of the City to all such documents. The City Attorney is hereby authorized to take all action necessary to enforce legal obligations under said contracts without further authorization from City Council.

**Section 2.** The City Council hereby approves the Articles of Amendment of LARA in substantially the form attached hereto as Exhibit B and authorizes the filing of such Articles of Amendment with the Secretary of State of the State of Texas, after their adoption by the Board of Directors of LARA, in the manner provided by law.

**Section 3.** The City Council hereby approves the Bylaws of LARA in substantially the form attached hereto as Exhibit C.


**Section 4.** There exists a public emergency requiring that this Ordinance be passed finally on the date of its introduction as requested in writing by the Mayor; therefore, this Ordinance shall be passed finally on such date and shall take effect immediately upon its passage and approval by the Mayor; however, in the event that the Mayor fails to sign this Ordinance within five days after its passage and adoption, it shall take effect in accordance with Article VI, Section 6, Houston City Charter.

PASSED AND ADOPTED this 5<sup>th</sup> day of November, 2003.

APPROVED this \_\_\_\_\_ day of \_\_\_\_\_, 2003.

\_\_\_\_\_  
Mayor of the City of Houston, Texas

Pursuant to Article VI, Section 6, of the Charter of the City of Houston, Texas, the effective date of the foregoing Ordinance is NOV 11 2003.

  
\_\_\_\_\_  
Anna Russell, City Secretary

(Approved by Legal Dept.  \_\_\_\_\_ 

\_\_\_\_\_  
Senior Assistant City Attorney

(Requested by Daisy A. Stiner, Director, Department of Housing and Community Development)

CAPTION PUBLISHED IN DAILY COURT  
REVIEW  
DATE: NOV 11 2003

AYE	NO	2003-1018
✓		MAYOR BROWN
....	....	COUNCIL MEMBERS
✓		TATRO
✓		GALLOWAY
✓		GOLDBERG
✓		EDWARDS
✓		WISEMAN
✓		ELLIS
✓		KELLER
✓		VASQUEZ
✓		ALVARADO
✓		PARKER
✓		QUAN
✓		SEKULA-GIBBS
✓		BERRY
✓		ROBINSON
CAPTION	ADOPTED	

**URBAN REDEVELOPMENT INTERLOCAL AGREEMENT**

**THE STATE OF TEXAS** §  
  §  
**COUNTY OF HARRIS** §

**55498**  
*03-10-18*

This Urban Redevelopment Interlocal Agreement ("Agreement") is entered into between the City of Houston ("City"); a municipal corporation and home-rule city of the State of Texas, principally situated in Harris County, Texas, acting by and through its governing body, the City Council of the City of Houston, Harris County ("County"), a political subdivision of the State of Texas, the Harris County Flood Control District ("Flood Control District"), a political subdivision of the State of Texas, acting by and through their governing body, the Commissioners Court, the Houston Community College System ("HCC"), a community college district created under the Texas Education Code, the Houston Independent School District ("HISD"), an independent school district and political subdivision organized under the laws of the State of Texas, the Port of Houston Authority of Harris County, Texas ("Port"), a political subdivision of the State of Texas, the Harris County Department of Education ("HCDE"), a body corporate and a political subdivision of the State of Texas, and the Harris County Hospital District ("HCHD"), a body corporate and a political subdivision of the State of Texas, (collectively hereinafter referred to as the "Parties") and the Land Assemblage Redevelopment Authority ("Authority"), a Texas non-profit corporation created pursuant to TEX. TRANSP. CODE. ANN. § 431.101 (Vernon 2000), and this agreement is entered into pursuant to the Interlocal Cooperation Act, TEX. GOVT CODE ANN. CH. 791.

The initial addresses of the Parties, which one party may change by giving written notice to the other parties are as follows:

City and Authority  
Director of the Department of  
Housing and Community Development  
or Designee  
City of Houston  
P.O. Box 1562  
Houston, Texas 77251

County and Flood Control District  
Commissioners Court  
Harris County Administration Bldg.  
1001 Preston Avenue, 9th Floor  
Houston, Texas 77002  
Attention: Budget Director

HCC  
Houston Community College System  
1300 Holman  
Houston, Texas 77004

HISD  
Houston Independent School District  
3830 Richmond Avenue  
Houston, Texas 77027

Port  
Port of Houston Authority  
111 East Loop North  
Houston, Texas 77029

HCDE  
Harris County Department of Education  
6300 Irvington  
Houston, Texas 77022

HCHD  
Harris County Hospital District  
2525 Holly Hall  
Houston, Texas 77054  
Attention: President and Chief Executive Officer

**WHEREAS**, the Parties seek to work together in intergovernmental cooperation to address neighborhood redevelopment and health and safety issues common to their citizens, with the positive collateral effect, supported by all of the Parties, of returning tax delinquent unproductive properties back to productive use and back to producing tax revenue; and

**WHEREAS**, at a time with escalating costs, it is becoming increasingly difficult to respond to citizens' requests to abate health and safety nuisances that are related to or caused by blighted, abandoned or vacant properties lying within various neighborhoods; and

**WHEREAS**, the existence of many blighted, abandoned or vacant properties negatively impacts the tax revenues of local taxing units by annually adding to each taxing unit's delinquent tax rolls with little or no chance of ever recovering these assessments; and

**WHEREAS**, a rapid return of these properties to productivity would encourage revitalization of deteriorating neighborhoods, reduce governmental expenditures on these properties and provide an increased tax base which would thus enhance future tax revenues; and

**WHEREAS**, the Parties recognize inner city neighborhood revitalization as an important public policy; and

**WHEREAS**, the Parties want to work in cooperation to provide affordable housing opportunities as part of inner city neighborhood revitalization; and

**WHEREAS**, the Parties promote input from neighborhood representatives, as stakeholders, in determining the scope and character of neighborhood revitalization efforts in their neighborhoods; and

**WHEREAS**, the City has identified, researched and cataloged many of the blighted, abandoned or vacant properties; and

**WHEREAS**, the Parties have identified certain neighborhoods of the City where there is a need for a strategic redevelopment approach to community revitalization; and

**WHEREAS**, the City and the County have jointly established goals ("Neighborhood Redevelopment Goals") for neighborhood urban redevelopment plans setting forth a strategic approach to the revitalization and redevelopment of declining urban areas through the development of neighborhood plans to eliminate blight and deterioration and enhance the quality of life for its

citizens;

**WHEREAS**, the Neighborhood Redevelopment Goals form a part of the City's Urban Redevelopment Plan, such a plan being required by TEX. TAX CODE ANN. §34.051 (Vernon Supp. 2002) as a condition to the sale of tax foreclosed properties thereunder, and the City has, by entering into this Agreement, confirmed and adopted the Neighborhood Redevelopment Goals as a part of its Urban Redevelopment Plan.

**WHEREAS**, the City has established an action plan calling for foreclosure, where appropriate, of tax delinquent and abandoned property in order to assemble land for redevelopment and revitalization in accordance with the joint Neighborhood Redevelopment Goals that provide for affordable housing and other land uses as appropriate; and

**WHEREAS**, the City has, as part of its foreclosure and land assemblage plan, created, pursuant to TEX. TRANSP. CODE §431.101 (Vernon Supp. 2002), a local government corporation called the Land Assemblage Redevelopment Authority ("Authority") and intends to utilize the Authority for the purpose of managing foreclosed properties and arranging for the disposition and development of such properties in accordance with policies and directives of the Board of Directors of the Authority and in accordance with the joint Neighborhood Redevelopment Goals.

**WHEREAS**, the Parties desire that the articles and by-laws of the authority be revised to provide for additional directors.

**WHEREAS**, the ultimate purposes of the City/County redevelopment plans and an action plan for foreclosure and land assembly are to eliminate blight and deterioration in neighborhoods, increase the tax base, neighborhood revitalization, and provide affordable housing opportunities.

**NOW, THEREFORE**, the Parties enter into this Interlocal Agreement also containing agreements with the Authority as follows:

## **ARTICLE I.**

### **Purpose and Background**

The purpose of this Agreement is to comply with the TEX. TAX CODE ANN. § 34.051 (Vernon Supp. 2002) (the "Statute") that authorizes the Parties to enter into an interlocal agreement governing the resale of certain tax foreclosed properties. The principal goal of this Agreement, as mandated by subsection (b)(4) of the Statute, is to provide an efficient mechanism for returning deteriorated or unproductive properties to the tax rolls, enhancing the value of ownership to the surrounding properties, and improving the safety and quality of life in deteriorating neighborhoods. The Statute authorizes the taxing units that are parties to a tax judgment to consent, by interlocal agreement, to the sale by the City of tax foreclosed properties for less than the market value specified in the

judgment of foreclosure or less than the total amount of the judgments against the property. A deed by the City pursuant to such consent conveys all right, title, and interest acquired by each such taxing units, subject to any rights of redemption. The City and County have jointly established goals for urban redevelopment plans for certain areas of the City of Houston to provide an efficient mechanism for returning deteriorated or unproductive properties in such areas to the tax rolls, thereby enhancing the value of ownership to the surrounding properties and improving the safety and quality of life in deteriorating neighborhoods. A copy of the joint Neighborhood Redevelopment Goals is attached hereto as Exhibit "A". By execution of this Agreement, the Parties hereby authorize the City to convey tax foreclosed properties in accordance with the Statute and this Agreement at less than the market value specified in the judgment of foreclosure or less than the total amount of the tax judgments against the property to the Authority. Each deed must refer to an urban redevelopment plan, established by the City in accordance with the Statute, to provide affordable housing for families of low and moderate incomes and other land uses consistent with the Neighborhood Redevelopment Goals set forth in Exhibit "A" attached hereto. The Authority must use the property only in accordance with this Agreement and such urban redevelopment plan and for the purpose of carrying out the City and County goals for urban redevelopment through acquiring, assembling, maintaining, redeveloping and disposing of such tax foreclosed properties.

## ARTICLE II.

### Term and Termination

The initial term of this Agreement shall commence on the Effective Date, which shall be the date on which it has been approved and executed as required by law by all Parties (provided, however, that notwithstanding anything herein to the contrary, this Agreement shall not take effect until after countersignature by the Controller of the City and shall not take effect until fully approved and executed by the Authority), and shall continue for five (5) years thereafter, unless terminated earlier by any of the Parties pursuant to Article VII G below or unless extended upon further written agreement approved by formal action of all Parties. If at the end of the initial term or the renewal periods any of the Parties elect not to renew or otherwise continue this Agreement, then the City or the Authority, as applicable, agrees to convey to the County for the benefit of the Parties, at the City or Authority's expense, as applicable, no later than sixty (60) days after the date of termination of this Agreement, any lot or parcel of land that the City or Authority has not at that time resold for use in accordance with the urban redevelopment plan. These properties shall become subject to the terms and conditions of the Interlocal Agreement for the Sale of Seized and Tax foreclosed Property between HISD, the City and the County ("Foreclosed Property Program"). The provisions of this Article II pertaining to properties transferred to the Foreclosed Property Program shall survive the termination of this Agreement, however such termination shall come about.

### ARTICLE III.

#### Properties Under Consideration

The Parties agree that all properties under consideration for tax foreclosure and resale under this Agreement must meet the following criteria:

1. Each property must either be vacant or distressed with all improvements, abandoned and unoccupied, and must have an ad valorem tax delinquency of six (6) or more years;
2. The total amount of charges accumulating against the subject property including municipal health and safety liens, outstanding ad valorem taxes, penalties and interest owed to taxing units, and attorneys' fees and cost of foreclosure and sale must be greater than the appraised value appearing on the most recent appraisal roll prepared by the Harris County Appraisal District;
3. Each property must be in an area where a neighborhood urban redevelopment plan to provide affordable housing for families of low and moderate incomes and other land uses consistent with the Neighborhood Redevelopment Goals set forth in Exhibit "A" attached hereto, has been developed in conjunction, with the neighborhood and the Authority.
4. Each property shall be sold to the Authority subject to any right of redemption which may then be in effect with distribution of the redemption proceeds to the respective taxing units in accordance with the applicable redemption statutes of the TEX. TAX CODE ANN..
5. Except as provided in Article III, Section 5, the Parties further agree that the properties listed on Exhibits "B" and "C", attached hereto and made a part hereof, are the only properties subject to this Agreement that will be foreclosed and subsequently sold by the Authority, and such sales shall be only for uses consistent with each neighborhood's urban redevelopment plan. The Parties hereby consent and authorize the City, pursuant to the Statute, to convey all of each Party's right, title, and interest acquired by the Parties in any foreclosed property subject to the terms of this Agreement for an amount of consideration which is less than the market value specified in the judgment of foreclosure of such property or which is less than the total amount of judgments against the property pursuant to this Agreement. Properties identified for foreclosure that meet the requirements set forth above will be targeted in the pilot project identified in the maps attached hereto as Exhibits "D" and "E".
6. The Agreement shall only include those properties identified by the Harris County Appraisal District account numbers and further identified as Exhibits "B" and "C" to this Agreement. Other properties shall not be added to Exhibits B and C without the express written consent of the governing bodies of all Parties.

## ARTICLE IV.

### Mechanism

The Authority shall act as a land assemblage authority that will serve as the depository for all foreclosed properties designated for redevelopment. The City shall, in accordance with this Agreement and the Statute, convey such foreclosed property without cost other than nominal consideration to the Authority for redevelopment. The Authority shall sell the foreclosed properties under terms and conditions established by the Board of the Authority in accordance with this Agreement for development consistent with this Agreement and Exhibit "A" and the City agrees to monitor such sales to ensure the sales are made in accordance with such terms and conditions. The Parties also agree that this Agreement shall constitute an agreement as required by TEX. TAX CODE ANN. § 34.01(j) to allow a constable making any sale of property subject to this Agreement to have that property struck off to the City rather than the Party requesting the sale. The Parties further agree that should any property subject to this Agreement be struck off to any Party other than the City, the City shall be authorized to sell that property pursuant to this Agreement and the Statute. The parties agree that any proceeds from the sale of each property by the Authority shall be first paid to the City to recover its non-administrative direct costs, if any, related to the Property, then to the County to recover all costs associated with the sale of property, and then to the Authority for maintenance of the property, management costs and all costs of resale under the terms of the agreement with the Authority and to fund other property acquisitions for redevelopment. The Authority shall include in each deed of conveyance a covenant that the property shall be used for a purpose consistent with the applicable terms of the Neighborhood Redevelopment Goals set forth in Exhibit "A" attached hereto and the City agrees to review all such deeds of conveyance to ensure that the required covenant is included. The Authority shall establish procedures whereby properties not used or developed in a manner consistent with Exhibit "A" shall revert back to the Authority for further handling under this Agreement.

The Authority shall not deviate from the joint Neighborhood Redevelopment Goals in the implementation of its purpose and the City agrees to monitor the Authority to ensure compliance.

## ARTICLE V.

### Structure of Corporation

The City shall not convey any property to the Authority and the Authority shall not accept any such property until the Articles and By-Laws of the Authority are amended to provide that (a) The Authority will have a thirteen person Board of Directors (the "Board"), (b) No person shall be appointed as a director ("Director") who is not a resident of the City, (c) Positions (1) through (5) on the Board will be appointed by the Mayor of the City, one of which positions shall always be the Chair of the Board ("Chair"), (d) Positions (6) and (7) on the Board will be appointed by the City Council, (e) Positions (8), (9) and (10) shall be appointed by the Houston Independent School District ("HISD") and (f), Positions (11), (12) and (13) shall be appointed by the County. Of the

thirteen Board members, the County and HISD agree that each will appoint at least one Board member who has direct relations with one or more of the targeted neighborhoods. The City agrees to appoint at least two Board members who have direct relations with one or more of the targeted neighborhoods. Evidence of direct relations with a targeted neighborhood includes residence in the targeted neighborhood, ownership of property, operation of business or church and/or civic club participation in the targeted neighborhood. The City and the Authority covenant not to change the size of the Board of Directors or appointment procedures for Board members without approval by the Mayor, County Commissioners Court and the HISD board of trustees.

## ARTICLE VI.

### Reports and Audits

The Authority will prepare and deliver to the Parties without demand, annual reports regarding the period July 1 through June 30, describing the status of each property foreclosed upon by the Parties hereunder, the status of each property conveyed to the Authority, and the Authority's progress toward meeting the Neighborhood Redevelopment Goals. Such reports must contain the Authority's assessment of its progress toward affordable and low-income housing. The Authority shall provide a semi-annual accounting of the proceeds of the sales of property itemized by property by the Authority and a reconciliation of all the expenses of the Authority. The reports shall be due within thirty (30) days from each June 30 and December 31. The Authority shall also provide an annual financial report by a certified public accountancy firm ("CPA firm"), on or about each October 1 beginning 2003 and each year thereafter, of the books and records of the Authority of all monies received and disbursed, accompanied by the executive summary and the opinion of the CPA firm. The Authority shall direct a copy of the report to the Parties contemporaneously with the delivery of the Authority's copy. It shall be a default of this Agreement if such reports or audited financial statements are not prepared and delivered to any Party when due. The Authority acknowledges and agrees that the Parties shall have the right, during the term of this Agreement and within three years after its termination, to audit the books and records of the Authority at its or their own expense. Furthermore, this right to perform an audit shall be independent of any other party's right or obligation to audit the books and records of the Authority.

## ARTICLE VII.

### Miscellaneous

#### **A. Written Amendment.**

This Agreement may be amended only by the mutual agreement of the Parties in writing.

#### **B. Severability.**

If any part of this Agreement is for any reason found to be unenforceable, all other parts remain enforceable unless the result materially prejudices any party.

**C. Entire Agreement.**

Save and except as may be provided in Article VII, K below, this Agreement embodies the entire agreement of the Parties. Except as may be provided in Article VII, K below, no other agreements, assurances, conditions, covenants (expressed or implied), or other terms of any kind, exist between the Parties regarding this Agreement.

**D. Non-Waiver.**

Failure of any Party hereto to insist on the strict performance of any of the agreements herein or to exercise any rights or remedies accruing hereunder upon default or failure of performance shall not be considered a waiver of the right to insist on, and to enforce by any appropriate remedy, strict compliance with any other obligation hereunder or to exercise any other right or remedy occurring as a result of any future default or failure of performance.

**E. No Waiver of Immunity.**

No Party hereto waives or relinquishes any immunity or defense on behalf of itself and its officers, employees and agents as a result of its execution of this Agreement and performance of the covenants contained herein.

**F. Expansion of Project.**

The obligation of the Parties to participate in the Project is limited to the properties identified in the exhibits attached to this Agreement. The Parties' participation does not extend to any additional property added to the project unless the Parties specifically agree as set forth in Article III, Section 6. The City and the County may agree, at any time, to review and amend the Neighborhood Redevelopment Goals and/or any operational procedures relating to this project. Such changes and amendments must be in writing and approved by the governing bodies of all Parties.

**G. Default and Expiration of Agreement.**

During the period covered by this Agreement and any amendments thereto, any of the Parties may declare a default hereunder and terminate this Agreement upon thirty (30) days notice to the other Parties if any of the Parties or the Authority breaches any covenant or condition of this Agreement and fails to cure such breach within sixty (60) days of receiving written notice from any of the Parties describing the breach in detail. The Parties expressly acknowledge that the failure of the Authority to undertake and thereafter to actively pursue providing affordable and low-income housing shall constitute a default under this Agreement. Further, any material deviation by the Authority from pursuit of the Neighborhood Redevelopment Goals or any other material deviation by the Authority from the requirements of this Agreement shall be deemed a default under this Agreement. In the event of termination or expiration as per Article II of this Agreement, no taxing unit shall convey any further property to the Authority. The Authority shall provide an accounting of all funds held by it and any funds to be realized on the future sales of property shall, after funding operating and maintenance costs for the Authority, be paid to the Parties on a proportionate basis as computed by the Harris County Tax Assessor and Collector.

Proportionate basis shall mean an amount equal to the proportion each participant's taxes, penalties, and interest bear to the total amount of taxes, penalties, and interest adjudged to be due in the tax judgments attributed to the foreclosed properties.

**H. Ambiguities.**

If any term of this Agreement is ambiguous, it shall not be construed for or against any Party on the basis that the Party did or did not write it.

**I. Notices.**

All notices required or permitted by this Agreement must be in writing and are deemed delivered on the earlier of the date actually received or the third day following: (1) deposit in a United States Postal Service post office or receptacle; (2) with proper postage (certified mail, return receipt requested), and (3) addressed to the other Party at the address set out in the preamble of this Agreement or at such other address as the receiving Party designates by proper notice to the sending Party.

**J. Remedies Cumulative.**

Unless otherwise specified elsewhere in this Agreement, the rights and remedies contained in this Agreement are not exclusive, but are cumulative of all rights and remedies which exist now or in the future. Neither Party may terminate its duties under this Agreement except in accordance with its provisions.

**K. Necessary Parties.**

All Parties acknowledge and agree that this Agreement is conditioned upon and shall not be effective unless and until each of the Parties has approved and executed this Agreement. If this Agreement is not executed by all of the Parties on or before the date which is six (6) months after the date on which this Agreement is first executed by any Party, this Agreement shall be void as to all Parties.

**L. Applicable Law.**

The conduct of all activities and the interpretation and application of this Agreement shall be in accordance with all applicable laws, regulations and procedures of the United States, the State of Texas and State of Texas regulatory agencies, as they may from time to time be amended ("Applicable Law"). To the extent of any conflict between this Agreement and Applicable Law, Applicable Law will control. City of Houston ordinances are applicable to this Agreement to the extent that such ordinances do not conflict with this Agreement.

## ARTICLE VIII.

### Special Provisions regarding Texas Education Agency

HISD is requesting a written opinion from the General Counsel of the Texas Education Agency ("TEA") with regard to the necessity of including certain language in the conveyance deeds from the City to the Authority pursuant to that certain order issued for Texas Public Schools in Civil Action No. 5281, styled *United States of America v. State of Texas, et al.* The parties agree to abide by the decision of the TEA General Counsel with regard to the content of the restrictive language, if any, that must be included in the conveyance deeds. Notwithstanding the foregoing, if the TEA does not, within thirty (30) days of the Effective Date of this Agreement, issue a written opinion requiring compliance with the aforementioned order, then the parties agree that the conveyance deeds from the City to the Authority will not be submitted to the TEA for review and will not include the restrictive language which is the subject of the referenced lawsuit.

## ARTICLE IX.

### Liability

Each Party to this Agreement, including the Authority, agrees that it shall have no liability whatsoever for the actions or omissions of an individual employed by another Party, regardless of where such individual's actions occurred. Each Party is solely responsible for the actions and/or omissions of its employees and officers.

Attest:

*Anna Russell*

Anna Russell, City Secretary

CITY OF HOUSTON, TEXAS

By: *Lee P. Brown*  
Lee P. Brown, Mayor

Approved:

*Daisy A. Stiner*

Daisy A. Stiner, Director, Dept. of  
Housing and Community Development

Approved:

By: *Anthony W. Hall, Jr.*  
Anthony W. Hall, Jr., City Attorney

Approved:

*[Signature]*

Director, Dept. of Finance and  
Administration

Countersigned By:

*Judy Gray Johnson*  
By: *Judy Gray Johnson*  
Judy Gray Johnson, City Controller

Date: 12/12/03

Approved as to Form:

*Jean White*  
Sr. Assistant City Attorney

**HARRIS COUNTY**

Approved as to Form:

HARRIS COUNTY

**MIKE STAFFORD**

County Attorney

By: \_\_\_\_\_  
Assistant County Attorney

By: \_\_\_\_\_  
**ROBERT ECKELS**  
County Judge  
Date Signed: \_\_\_\_\_

**FLOOD CONTROL DISTRICT**  
HARRIS COUNTY FLOOD CONTROL DISTRICT

By: \_\_\_\_\_  
**ROBERT ECKELS**  
County Judge  
Date Signed: \_\_\_\_\_

**HCC**  
HOUSTON COMMUNITY COLLEGE SYSTEM:

By: \_\_\_\_\_  
Name: \_\_\_\_\_  
Title: \_\_\_\_\_

**HISD**  
HOUSTON INDEPENDENT SCHOOL DISTRICT

By: *Krupp Stimpf* September 17, 2003  
Name: \_\_\_\_\_  
Title: \_\_\_\_\_

**PORT**  
PORT OF HOUSTON AUTHORITY OF HARRIS COUNTY, TEXAS

By: \_\_\_\_\_  
Name: \_\_\_\_\_  
Title: \_\_\_\_\_

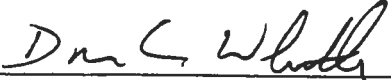
**HARRIS COUNTY**


Approved as to Form:

HARRIS COUNTY

**MIKE STAFFORD**


County Attorney

By:   
Assistant County Attorney

By:   
ROBERT ECKELS  
County Judge  
Date Signed: OCT 21 2003


**FLOOD CONTROL DISTRICT**

HARRIS COUNTY FLOOD CONTROL DISTRICT

By:   
ROBERT ECKELS  
County Judge  
Date Signed: OCT 21 2003

**HCC**

HOUSTON COMMUNITY COLLEGE SYSTEM:

By:   
Name: \_\_\_\_\_  
Title: \_\_\_\_\_


**HISD**

HOUSTON INDEPENDENT SCHOOL DISTRICT

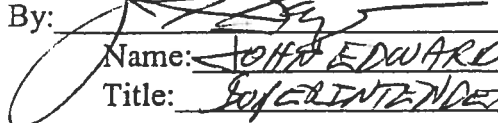
By: \_\_\_\_\_  
Name: \_\_\_\_\_  
Title: \_\_\_\_\_

**PORT**

PORT OF HOUSTON AUTHORITY OF HARRIS COUNTY, TEXAS

By:   
Name: H.T. KORNEGAY  
Title: Executive Director


**HCDE**  
HARRIS COUNTY DEPARTMENT OF EDUCATION

By:   
Name: JOHN EDWARD SAWYER  
Title: SUPERINTENDENT

**HCHD**  
HARRIS COUNTY HOSPITAL DISTRICT

By:   
Name: \_\_\_\_\_  
Title: \_\_\_\_\_

**AUTHORITY**  
LAND ASSEMBLAGE REDEVELOPMENT AUTHORITY

By:  3/12/04  
Name: David L. Collins  
Title: Chair

OCT 21 2003

THE STATE OF TEXAS §  
COUNTY OF HARRIS §

APPROVE \_\_\_\_\_  
Recorded Vol \_\_\_\_\_ Page \_\_\_\_\_

The Commissioners Court of Harris County, Texas, convened at a meeting of said Court at the Harris County Administration Building in the City of Houston, Texas, on the \_\_\_\_\_ day of OCT 21 2003, with the following members present, to-wit:

<del>Robert Eckels</del>	<del>County Judge</del>
El Franco Lee	Commissioner, Precinct No. 1
Sylvia Garcia	Commissioner, Precinct No. 2
Steve Radack	Commissioner, Precinct No. 3
Jerry Eversole	Commissioner, Precinct No. 4

and the following members absent, to-wit: Eckels, constituting a quorum, when among other business, the following was transacted:

ORDER AUTHORIZING APPROVING AND AUTHORIZING EXECUTION OF URBAN REDEVELOPMENT INTERLOCAL AGREEMENT BETWEEN THE CITY OF HOUSTON, HARRIS COUNTY, THE HARRIS COUNTY FLOOD CONTROL DISTRICT, HOUSTON COMMUNITY COLLEGE SYSTEM, THE HOUSTON INDEPENDENT SCHOOL DISTRICT, THE PORT OF HOUSTON AUTHORITY OF HARRIS COUNTY, TEXAS, THE HARRIS COUNTY DEPARTMENT OF EDUCATION, AND THE HARRIS COUNTY HOSPITAL DISTRICT AND INCLUDING THE LAND ASSEMBLAGE REDEVELOPMENT AUTHORITY

Commissioner Eversole introduced an order and made a motion that the same be adopted. Commissioner Lee seconded the motion for adoption of the order. The motion, carrying with it the adoption of the order, prevailed by the following vote:

	Yes	No	Abstain	Vote of the Court:		
				Yes	No	Abstain
Judge Eckels				<input checked="" type="checkbox"/>	<input type="checkbox"/>	<input type="checkbox"/>
Comm. Lee				<input checked="" type="checkbox"/>	<input type="checkbox"/>	<input type="checkbox"/>
Comm. Garcia				<input checked="" type="checkbox"/>	<input type="checkbox"/>	<input type="checkbox"/>
Comm. Radack				<input checked="" type="checkbox"/>	<input type="checkbox"/>	<input type="checkbox"/>
Comm. Eversole				<input checked="" type="checkbox"/>	<input type="checkbox"/>	<input type="checkbox"/>

Comm. Lee  
~~The County Judge~~ thereupon announced that the motion had duly and lawfully carried and that the order had been duly and law-fully adopted. The order thus adopted follows:

The County Judge is authorized to execute, on behalf of Harris County and the Harris County Flood Control District, an Urban Redevelopment Interlocal Agreement between the City of Houston, Harris County, the Harris County Flood Control District, Houston Community College System, the Houston Independent School District, the Port of Houston Authority of Harris County, Texas, the Harris County Department of Education, and the Harris County Hospital District and including the Land Assemblage Redevelopment Authority, a copy of which is attached hereto and incorporated herein for all purposes as if fully set forth word for word.

**City of Houston and Harris County Joint Neighborhood Goals  
for  
Urban Redevelopment Projects**

The City of Houston ("the City") and Harris County (the "County") have agreed to jointly pursue urban redevelopment projects, such projects, on the City's part, being a portion of the City's overall plan for urban redevelopment. The land assemblage program is an important step toward City and County cooperative efforts. In order to ensure the effectiveness of the land assemblage program and direct the work of the Land Assemblage Redevelopment Authority ("Authority"), the City and the County agree to certain goals for urban redevelopment projects associated with the Urban Redevelopment Interlocal Agreement ("Agreement") to which this Exhibit is attached. These goals are herein identified as the Neighborhood Redevelopment Goals.

The overall objective of redevelopment projects in Houston is to assure the maintenance of quality neighborhoods through the revitalization of aging areas and the elimination of slums and blight in order to protect and enhance land values, achieve economic growth and redevelopment and ensure community stability. Redevelopment requires the improvement of critical elements in a neighborhood and the maintenance of those improvements through a sustained partnership of public and private investments. Urban redevelopment plans supporting redevelopment projects generally address a range of issues such as community support, economic development, infrastructure needs and affordable housing.

The key goals of plans include:

- To restrict the use of properties acquired by the Authority for the development of homes which are consistent with the neighborhood redevelopment plan.
- The Small Builder Developer Program – To assemble a cooperative effort between the Authority and single-family housing builders with limited means to strengthen the community's resource of builders.
- To utilize foreclosed properties in addressing the affordable housing crisis following the flood resulting from Tropical Storm Allison.
- Joint cooperation by the City and County to the Agreement in the implementation of redevelopment projects.
- Effective input from neighborhood representatives on the board in the creation and implementation of neighborhood urban redevelopment plans.
- Development of plans and programs that reflect a unified vision of a neighborhood.
- Recognition that neighborhoods in the city vary in their density, geography, history, tradition and demography and that Authority's redevelopment plans should reflect the special character of a neighborhood.

- Creation of opportunities for the development of affordable single and multi-family housing for low and moderate income families, as established by current HUI pricing guidelines.
- Elimination of slums and blight and the stabilization and enhancement of property values in a neighborhood.
- Effective utilization of development tools and a range of public and private programs that together lead to comprehensive redevelopment of a neighborhood.
- Promotion of economic development in direct support of housing to ensure quality of life in revitalized neighborhoods, including institutional input and infrastructure, i.e. neighborhood stores, schools, parks and street improvements.
- Return to productive use of properties that are in long-term tax delinquency and unlikely to be developed, or otherwise maintained, in the absence of public redevelopment planning.
- Return to productive use of properties perceived as brownfields, where possible.
- Integration of neighborhood urban redevelopment plans with the City's Capital Improvements Program and community development block grant (CDBG) funding for projects.

Tax Delinquent Properties\*  
Third Ward-HCAD Sort

#	HCAD #	LEGAL DESCRIPTION
1	009-031-003-0001	LT 1 BLK 3 CARTERS SEC 2
2	010-162-000-0007	LT 7 BLK 8 COLUMBIA
3	010-164-000-0005	LT 5 BLK 10 COLUMBIA
4	019-006-000-0006	LT 6 BLK B HOLMAN OUTLOT 2
5	019-009-000-0001	LT 1 BLK A HOLMAN OUTLOT 3
6	019-009-000-0002	LTS 2 & 16 BLK A HOLMAN OUTLOT 3
7	019-012-000-0005	LT 5 BLK D HOLMAN OUTLOT 3
8	019-012-000-0015	TR 15 BLK D HOLMAN OUTLOT 3
9	019-012-000-0018	TR 4 BLK D (001*TR 18)HOLMAN OUTLOT 3
10	019-043-000-0005	LT 5 HOLMAN OUTLOT 11
11	019-044-000-0004	TRS 4 & 5A (001*TR 35)CROW - SETTEGAST
12	019-044-000-0005	TR 5 (001*TR 34)CROW - SETTEGAST
13	019-044-000-0011	TRS 7B & 8A (001*TR 53)CROW- SETTEGAST
14	019-044-000-0034	TRS 6B & 7 CROW & SETTEGAST
15	019-044-000-0035	TR 8B (001*TR 54)CROW - SETTEGAST
16	019-045-000-0012	LT 12 BLK 1 HOLMAN OUTLOT 13
17	019-045-000-0015	TR 6A BLK 1 (001*TR 13) HOLMAN OUTLOT 13
18	019-051-000-0001	TR 1B BLK 1 (001*TR 36)HOLMAN OUTLOT 14
19	019-051-000-0008	TR 7 BLK 1 (001*TR 5)HOLMAN OUTLOT 14
20	019-051-000-0015	TR 6A BLK 1 (001*TR 11)HOLMAN OUTLOT 14
21	019-051-001-0003	TR 2A BLK 2 (001*TR 20)HOLMAN OUTLOT 14
22	019-051-001-0008	TR 7 BLK 2 (001*TR 12)HOLMAN OUTLOT 14
23	019-051-001-0010	TR 10 BLK 2 (001*LT 6)HOLMAN OUTLOT 14
24	019-051-001-0011	TR 11 BLK 2 (001*LT 6)HOLMAN OUTLOT 14
25	019-052-000-0006	TR 6 BLK 3 (001*TR 14) HOLMAN OUTLOT 14
26	019-052-001-0001	LT 1 BLK 4 (001*TR 29)JUDD S AM C
27	019-052-001-0004	LT 4 BLK 4 (001*TR 31)JUDD S AM C
28	019-052-001-0009	TR 9 BLK 4 (001*TR 26)JUDD S AM C
29	019-052-001-0010	LT 10 BLK 4 (001*TR 25)JUDD S AM C
30	019-052-001-0027	LT 3 BLK 4 (001*TR 30)JUDD S AM C
31	019-054-001-0028	LT 28 BLK 2 BINZ & SETTEGAST
32	019-054-001-0038	LT 24 BLK 2 BINZ & SETTEGAST
33	019-056-000-0016	TR 6 (001*TR 10)HOLMAN OUTLOT 15
34	019-058-000-0012	.50 U/D INT IN TRS 6A 11 & 12(001*TRS 11 & 16)HOLMAN OUTLOT
35	019-058-000-0016	TR 16 (001*TRS 15 & 18)HOLMAN OUTLOT 15
36	019-058-000-0018	TR 18 (001*N PT 17 TR 36)HOLMAN OUTLOT 15
37	019-149-000-0020	LT 1 BLK 2 SHEPHERD COURT
38	019-157-000-0018	LTS 18 & 19 & TR 20 (001*TRS 14 & 15 444X102 OF BARLOW TRACT
39	019-158-006-0010	.50 U/D INT IN LT 10 BLK 6 (001*BARLOW TRACT)HOLMAN OUTLOT
40	019-158-006-0013	TR 4B BLK 6 (001*E 20 FT LT 4BARLOW TRACT) HOLMAN OUTLOT 34
41	019-162-000-0008	LT 8 BLK 3 HOLMAN OUTLOT 35
42	019-206-000-0011	LT 11 & TR 12B BLK 3 GEISELMAN
43	019-206-000-0012	TR 12A BLK 3 GEISELMAN
44	022-130-000-0008	LT 8 BLK 2 GEORGE KULHMAN
45	022-130-000-0014	TR 14 BLK 2 GEORGE KULHMAN
46	022-130-000-0015	TR 15 BLK 2 GEORGE KULHMAN
47	022-130-000-0032	TR 13A BLK 2 GEORGE KULHMAN
48	022-130-000-0036	TR 11A BLK 2 GEORGE KULHMAN
49	022-131-000-0008	LT 8A BLK 3 (001*TR 13)GEORGE KULHMAN
50	022-131-000-0009	LT 9A BLK 3 (001*TR 14)GEORGE KULHMAN
51	022-131-000-0017	TRS 17C & 18C BLK 3 (001*TR H30X90 OF A)GEORGE KULHMAN

Tax Delinquent Properties\*  
Third Ward-HCAD Sort

#	HCAD #	LEGAL DESCRIPTION
52	037-213-000-0003	LT 3 BLK 3 WILSON WM A
53	037-213-000-0004	LT 4 BLK 3 WILSON WM A
54	037-216-000-0001	LT 1 BLK 6 WILSON WM A
55	037-216-000-0002	LT 2 BLK 6 WILSON WM A
56	037-216-000-0003	LT 3 & TR 4A BLK 6 WILSON WM A
57	037-216-000-0004	TR 4 BLK 6 WILSON WM A
58	037-216-000-0005	TR 5 BLK 6 WILSON WM A
59	037-216-000-0012	TR 5A BLK 6 WILSON WM A
60	037-217-000-0004	LT 4 BLK 7 WILSON WM A
61	037-217-000-0005	LT 5 BLK 7 WILSON WM A
62	037-218-000-0001	LT 1 BLK 8 WILSON WM A
63	037-218-000-0007	LT 7 BLK 8 WILSON WM A
64	037-218-000-0008	LT 8 BLK 8 WILSON WM A
65	037-220-000-0003	TR 3 BLK 10 WILSON WM A
66	037-220-000-0004	LT 4 BLK 10 WILSON WM A
67	037-234-000-0008	LT 8 BLK 24 & LT 9 BLK 47 WILSON WM A
68	037-244-000-0005	LT 5 BLK 34 WILSON WM A
69	037-244-000-0006	LTS 6 & 7 BLK 34 WILSON WM A
70	037-244-000-0009	TRS 9 & 10 BLK 34 WILSON WM A
71	037-244-000-0010	TR 10A BLK 34 (001*TR 18)WILSON WM A
72	037-244-000-0015	TR 9A BLK 34 (001*TR 16)WILSON WM A
73	037-244-000-0016	TRS 9B & 10C BLK 34 (001*TR 17 )WILSON WM A
74	037-244-000-0017	TR 10B BLK 34 (001*TR 15)WILSON WM A
75	037-245-000-0002	LT 2 BLK 35 WILSON WM A
76	037-246-000-0002	LT 2 BLK 36 WILSON WM A
77	037-255-000-0005	LT 5 BLK 45 WILSON WM A
78	037-257-000-0013	LT 13 BLK 47 WILSON WM A
79	041-031-028-0010	TR 7C (001*TR 16 50X100 OF D)ABST 75 H TIERWESTER
80	051-026-000-0007	LT 7 BLK 4 BOOKER T WASHINGTON
81	051-026-000-0009	LT 9 BLK 4 BOOKER T WASHINGTON
82	051-029-000-0011	LT 11 BLK 7 BOOKER T WASHINGTON
83	051-029-000-0012	LT 12 BLK 7 BOOKER T WASHINGTON
84	051-029-000-0019	TRS 13A & 14A BLK 7 (001*TR 29 )BOOKER T WASHINGTON
85	051-036-000-0006	LT 6 BLK 14 BOOKER T WASHINGTON
86	051-316-000-0004	LT 4 BLK 6 PRAIRIE HOME
87	052-190-000-0001	LT 1 BLK B DREYLING GUSTAVE
88	057-213-000-0002	TR 2 BLK 5 (001*TR 24)PIERCE COURT
89	057-213-000-0005	LT 5 BLK 5 PIERCE COURT
90	057-213-000-0012	LT 12 BLK 5 PIERCE COURT
91	057-213-000-0022	LT 22 BLK 5 PIERCE COURT
92	063-166-001-0011	LT 11 BLK 1 WELLS
93	063-167-005-0006	LT 6 BLK 5 WELLS
94	063-167-005-0007	LT 7 BLK 5 WELLS
95	063-167-005-0008	LT 8 BLK 5 WELLS

Note:

\* All properties are a minimum of 6 years delinquent. The total value of property taxes owed, health and safety liens, attorneys' fees, foreclosure and sale equal 100% or more of the most recent HCAD appraisal.

## Tax Delinquent Properties\*

## Fifth Ward-HCAD Sort

#	HCAD #	LEGAL DESCRIPTION
1	004-035-000-0009	LTS 9 & 10 BLK 29 AUGUSTA
2	004-043-000-0009	LT 9 BLK 37 AUGUSTA
3	004-051-000-0001	LT 1 BLK 45 AUGUSTA
4	004-108-000-0004	LTS 4 & 5 BLK 102 AUGUSTA
5	004-237-000-0010	LT 10 BLK 12 ANGIERS SEC 1
6	004-239-014-0004	LT 4 BLK 14 ANGIERS SEC 1
7	009-142-000-0001	TR 1 BLK 22 (001*TR 4) CHAPMANS SEC 2
8	009-142-000-0002	LT 2 BLK 22 CHAPMANS SEC 2
9	009-144-000-0001	TRS 1 & 2 BLK 24 (001*TR 7) CHAPMANS SEC 2
10	009-146-000-0003	LT 3 BLK 26 CHAPMANS SEC 2
11	009-146-000-0004	LT 4 BLK 26 CHAPMANS SEC 2
12	009-235-000-0002	LT 2 BLK 1 CHEW F F
13	009-235-000-0006	LT 6 BLK 1 CHEW F F
14	009-235-000-0010	LT 10 BLK 1 CHEW F F
15	009-236-000-0005	TRS 5A 5B 6A & 6B BLK 2 CHEW F F
16	009-241-000-0002	LT 2 BLK 7 CHEW F F
17	009-241-000-0006	LTS 6 & 7 BLK 7 CHEW F F
18	009-247-000-0001	LT 1 BLK 13 CHEW F F
19	009-248-000-0004	LTS 4 & 5 BLK 14 CHEW F F
20	009-248-000-0006	LTS 6 & 7 BLK 14 CHEW F F
21	009-248-000-0008	LT 8 BLK 14 CHEW F F
22	009-248-000-0009	LT 9 BLK 14 CHEW F F
23	009-257-000-0004	LT 4 BLK 23 CHEW F F
24	009-257-000-0007	LT 7 BLK 23 CHEW F F
25	009-257-000-0008	LT 8 BLK 23 CHEW F F
26	009-258-000-0005	LTS 5 & 6 BLK 24 CHEW F F
27	009-259-000-0012	LT 12 BLK 25 CHEW F F
28	012-162-000-0002	LT 2 BLK 5 EAGLE
29	012-162-000-0004	LT 4 BLK 5 EAGLE
30	012-162-000-0005	LT 5 BLK 5 EAGLE
31	012-162-000-0020	TRS 8A & 9A BLK 5 EAGLE
32	012-163-000-0001	LTS 1 & 2 BLK 6 EAGLE
33	012-164-000-0005	LT 5 BLK 7 EAGLE
34	012-165-000-0008	TRS 8 & 9 BLK 8 EAGLE
35	012-165-000-0010	TR 10 BLK 8 EAGLE
36	012-167-000-0011	LT 11 BLK 10 EAGLE
37	015-199-000-0005	LT 6 & TR 7A BLK 9 (001*TR 15) GREGG SEC 2
38	015-199-000-0006	TRS 8A & 9A BLK 9 (001*TR 22) GREGG SEC 2
39	015-199-000-0009	TRS 1A 2A & 3A (001*TR 19) GREGG SEC 2
40	015-199-000-0010	TRS 3 & 4 BLK 9 (001*TR 20) GREGG SEC 2
41	015-199-000-0011	LT 5 & TR 4A BLK 9 (001*TR 21) GREGG SEC 2
42	015-199-000-0012	TRS 7 & 8 BLK 9 (001*TR 16) GREGG SEC 2
43	017-068-000-0002	LT 2 BLK 17 HOME
44	017-068-000-0011	LT 11 BLK 17 HOME
45	017-068-000-0012	LT 12 BLK 17 HOME
46	021-139-000-0032	TR 25 BLK 1 INGRAHAM
47	021-141-000-0015	TR 1A BLK 3 (001*TR 18) INGRAHAM
48	021-144-006-0003	LT 16 & TR 3 BLK 6 INGRAHAM
49	021-144-006-0015	TR 15A BLK 6 (001*TR 29) INGRAHAM
50	021-144-006-0022	TR 15B BLK 6 (001*TR 30) INGRAHAM

LAND ASSEMBLAGE PILOT PROJECT

Tax Delinquent Properties\*

Fifth Ward-HCAD Sort

EXHIB

#	HCAD #	LEGAL DESCRIPTION
51	026-037-000-0005	LT 5 BLK 7 MATTHEWS
52	026-038-000-0006	LT 6 7 BLK 8 MATTHEWS
53	026-038-000-0008	LT 8 BLK 8 MATTHEWS
54	026-038-000-0009	LT 9 BLK 8 MATTHEWS
55	026-099-000-0010	LT 10 BLK 13 MICHAUD M M
56	026-099-000-0011	LT 11 BLK 13 MICHAUD M M
57	026-099-000-0012	LT 12 BLK 13 MICHAUD M M
58	030-019-001-0002	LT 2 BLK 1 RALSTON
59	030-019-001-0003	LT 3 BLK 1 RALSTON
60	030-019-001-0004	LT 4 BLK 1 RALSTON
61	030-019-001-0005	LT 5 BLK 1 RALSTON
62	030-019-001-0010	LT 10 BLK 1 RALSTON
63	030-019-002-0009	LT 9 BLK 2 RALSTON
64	030-020-004-0010	LT 10 BLK 4 RALSTON
65	030-020-004-0011	LT 12 & TR 13 BLK 4 RALSTON
66	033-170-000-0002	TR 2 BLK 10 (001*TR 14) PARKER SMITH
67	033-170-000-0003	TR 3 BLK 10 (001*TR 15) PARKER SMITH
68	033-170-000-0005	LTS 5 & 6 BLK 10 PARKER SMITH
69	033-178-000-0005	LT 5 BLK 18 PARKER SMITH
70	033-178-000-0006	LT 6 BLK 18 PARKER SMITH
71	033-179-000-0001	LT 1 BLK 19 PARKER SMITH
72	033-179-000-0005	TRS 5A & 6A BLK 19 PARKER SMITH
73	033-184-000-0003	LT 3 BLK 24 SYNDOR EXTN
74	033-184-000-0004	LT 4 BLK 24 SYNDOR EXTN
75	039-341-000-0007	LT 7 BLK 2 GRANT PARK
76	039-342-000-0007	LT 7 BLK 3 GRANT PARK
77	039-343-000-0001	LT 1 BLK 4 GRANT PARK
78	039-343-000-0002	LT 2 BLK 4 GRANT PARK
79	039-343-000-0009	LTS 9 & 10 BLK 4 GRANT PARK
80	039-344-000-0008	LT 8 BLK 5 GRANT PARK
81	039-345-000-0005	LT 5 BLK 6 GRANT PARK
82	039-346-000-0001	LT 1 BLK 7 GRANT PARK
83	039-346-000-0002	LT 2 BLK 7 GRANT PARK
84	039-348-000-0009	LT 9 BLK 8 GRANT PARK
85	039-348-000-0010	LT 10 BLK 8 GRANT PARK
86	040-257-000-0013	TRS 10 & 10C (001*TR 7A) ABST 32 HARRIS & WILSON
87	040-257-000-0014	TR 10B (001*TR 7C) ABST 32 HARRIS & WILSON
88	040-257-000-0015	TR 10A (001*TR 7B) ABST 32 HARRIS & WILSON
89	040-257-000-0038	TRS 27 29 & 30 ABST 32 HARRIS & WILSON
90	040-266-003-0035	LTS 35 & 36 COLONIA DE JUAREZ U/R ABST 32 HARRIS & WILSON
91	040-266-009-0062	LT 62 LIBERTY GARDENS SEC 4 U/R ABST 32 HARRIS & WILSON
92	040-266-009-0064	LT 64 LIBERTY GARDENS SEC 4 U/R ABST 32 HARRIS & WILSON
93	042-208-000-0001	TR 1A (001*TR 12 60X70) KARCHER TRACT U/R ABST 327 S M HARRIS
94	042-208-000-0077	TR 13 (001*TR 14) KARCHER TRACT U/R ABST 327 S M HARRIS
95	050-346-000-0024	LT 24 LIBERTY
96	050-346-000-0026	LT 26 LIBERTY
97	050-346-000-0031	LT 31 LIBERTY
98	050-346-000-0032	LT 32 LIBERTY
99	050-346-000-0052	LTS 52 54 & 56 LIBERTY
100	050-346-000-0058	LT 58 LIBERTY

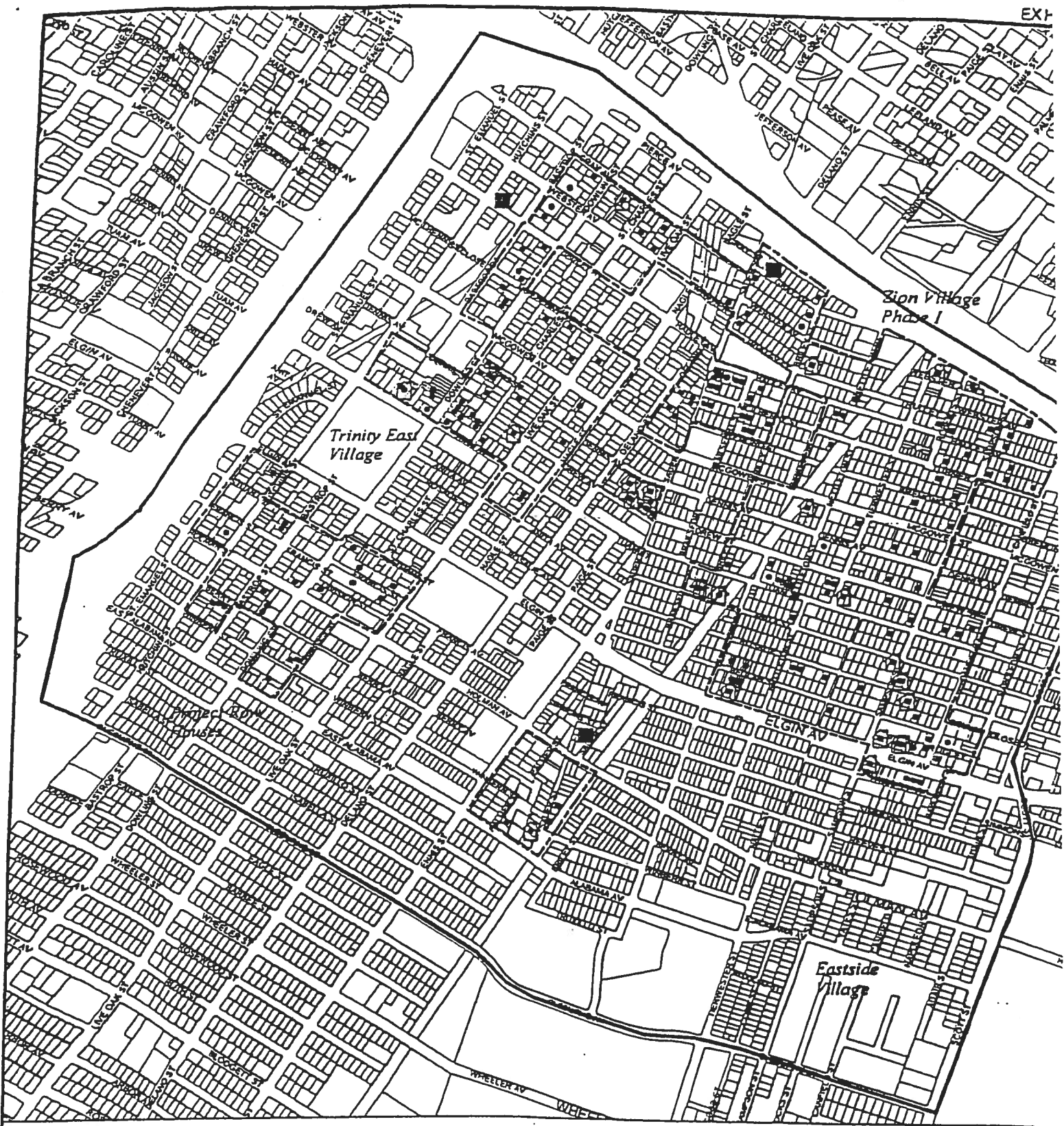
LAND ASSEMBLY PILOT PROJECT  
 Tax Delinquent Properties\*  
 Fifth Ward-HCAD Sort

EXHIBIT

#	HCAD #	LEGAL DESCRIPTION
101	050-346-000-0065	LT 65 LIBERTY
102	051-371-006-0004	TRS 4 & 5 BLK 6 BURKE EXTN S EC 3
103	056-133-000-0002	LT 2 BLK 3 COMFORT PLACE
104	056-133-000-0006	LT 6 BLK 3 COMFORT PLACE
105	056-133-000-0009	LT 9 BLK 3 COMFORT PLACE
106	056-133-000-0010	LT 10 BLK 3 COMFORT PLACE
107	056-142-012-0007	LT 7 BLK 12 COMFORT PLACE
108	056-144-000-0010	LT 10 BLK 14 COMFORT PLACE
109	056-144-000-0019	LT 19 BLK 14 COMFORT PLACE
110	056-144-000-0022	LT 22 BLK 14 COMFORT PLACE
111	056-144-000-0023	LT 23 BLK 14 COMFORT PLACE
112	056-144-000-0025	TR 25 BLK 14 COMFORT PLACE
113	056-144-000-0026	TR 26 BLK 14 COMFORT PLACE
114	056-144-000-0030	TRS 25A & 26A BLK 14 (001*TR 2 9) COMFORT PLACE
115	061-049-024-0007	LTS 7 8 & 13 THRU 17 BLK 24 PINECREST COURT SEC 3
116	061-049-024-0009	LTS 9 & 18 BLK 24 PINECREST COURT SEC 3
117	070-104-001-0002	LT 2 BLK 1 COLONIA WEISENBER GER SEC 1
118	070-104-001-0003	LT 3 BLK 1 COLONIA WEISENBER GER SEC 1
119	070-104-001-0015	LT 15 BLK 1 COLONIA WEISENBER GER SEC 1
120	070-104-001-0016	LT 16 BLK 1 COLONIA WEISENBER GER SEC 1
121	070-104-002-0003	LT 3 BLK 2 COLONIA WEISENBER GER SEC 1
122	070-104-002-0005	LT 5 BLK 2 COLONIA WEISENBER GER SEC 1

Note:

\* All properties are a minimum of 6 years delinquent. The total value of property taxes owed, health and safety liens, attorneys' fees, foreclosure and sale equal 100% or more of the most recent HCAD appraisal.



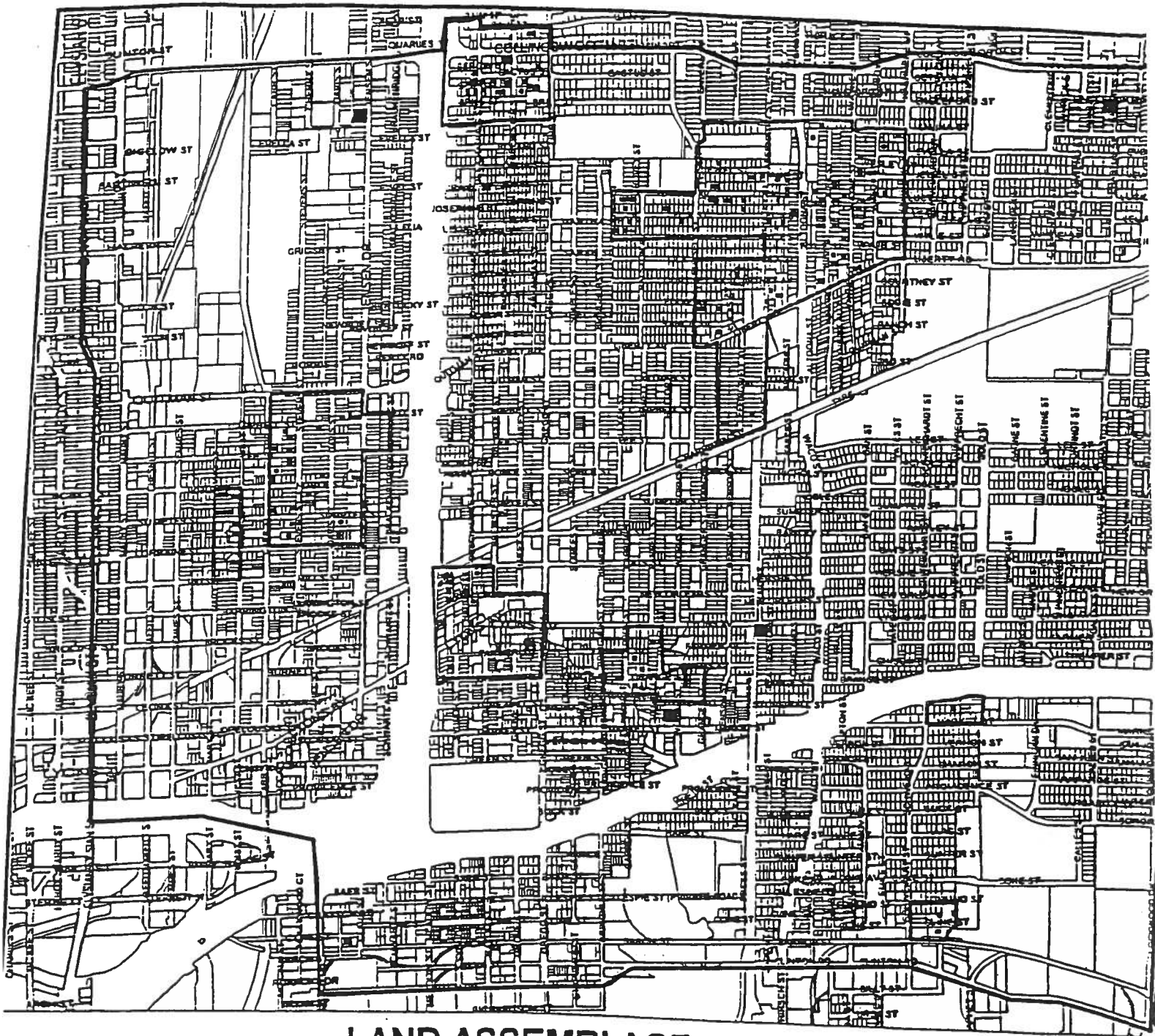
## LAND ASSEMBLAGE PILOT PROJECT Third Ward



- Legend**
- Tax Liens; long-term
  - Building\*
  - Foreclosure, 1989 (F&A)

- ⚡ Targeted Sub-Areas
- ⚡ Third Ward Boundary

**Notes:**  
 Tax liens featured include penalty & interest homesteads; breakdown of property's tax for approximately 25% for city, 25% for county & HISD. Total lien values include health & safe Tax liens shown are priority for pilot project or targeted sub-areas; however, property resub being conducted and properties slated for have not been determined.  
 \* Data obtained through staff survey Summer Tax Lien Data Source: Harris County, thru F Joint Venture, thru Feb. 2000.



# LAND ASSEMBLAGE PILOT PROJECT

## Fifth Ward



### Legend

- Tax Liens; long-term
- Building\*
- Foreclosure, 1989 (F&A)

- ▭ Targeted Sub-Areas
- ▭ Fifth Ward Boundary

**Notes:**  
 Tax liens featured include penalty & interest, each homesteaded; breakdown of property's tax lien value approximately 25% for city, 25% for county and 50 HSD. Total lien values include Health & Safety Tax. Tax liens shown are priority for pilot project inside targeted sub-areas; however, property research is being conducted and properties slated for foreclosure have not been determined.  
 \* Data obtained through staff survey Summer '98.  
 Tax Lien Data Source: Harris County, thru Feb. '91.  
 Joint Venture, thru Feb. 2000.

No part of this document may be reproduced or transmitted in any form without the expressed consent in writing from the City of Houston's Planning Department.

1000 0 1000 Feet

September 6, 2000

## **Exhibit "B"**

Controller's Office

To the Honorable Mayor and City Council of the City of Houston:

I hereby certify, with respect to the money required for the contracts, agreements, obligation or expenditure contemplated by the ordinance set out below that:

- ( ) Funds have been encumbered out of funds previously appropriated for such purpose.
- ( ) Funds have been certified and designated to be appropriated by separate ordinance to be approved prior to the approval of the ordinance set out below.
- ( ) Funds will be available out of current or general revenue prior to the maturity of any such obligation.
- ( ) No pecuniary obligation is to be incurred as a result of approving the ordinance set out below.
- ( ) That the money required for the expenditure or expenditures specified below is in the treasury, in the fund or funds specified below, and is not appropriated for any other purposes.
- ( ) A certificate with respect to the money required for the expenditure or expenditures specified below is attached hereto and incorporated hereby by this reference.
- (✓) Other - Interlocal Agreement & Consent *no funding required at the time*
- (✓) Other - Grant Funds Available *time*

Date: June 8, 2005

*Annise D. Parson*  
*May Ann Glantz*  
City Controller of the City of  
Houston

FUND REF: N/A AMOUNT: N/A ENCUMB. NO.: RF32001-05  
*Ref C 55498 & 51687*

City of Houston Ordinance No. 2005-702

AN ORDINANCE APPROVING AND AUTHORIZING: (1) A FIRST AMENDMENT TO URBAN REDEVELOPMENT INTERLOCAL AGREEMENT BETWEEN THE CITY AND OTHER TAXING UNITS TO ADD 1478 TAX DELINQUENT PROPERTIES FOR POTENTIAL REDEVELOPMENT; AND (2) AN ANCILLARY LAND EXCHANGE AGREEMENT BETWEEN THE CITY AND THE HOUSTON INDEPENDENT SCHOOL DISTRICT IN CONNECTION THEREWITH; CONTAINING VARIOUS FINDINGS AND PROVISIONS RELATING TO THE SUBJECT; AND DECLARING AN EMERGENCY.

\* \* \* \*

BE IT ORDAINED BY THE CITY COUNCIL OF THE CITY OF HOUSTON:

WHEREAS, as duly authorized by their respective governing bodies, the City of Houston ("City"), other local taxing units, and the Land Assemblage Redevelopment Authority ("LARA"),

on or about December 12, 2003, entered into an Urban Redevelopment Interlocal Agreement ("LARA Agreement") to establish a procedure pursuant to which certain 217 properties located in the City's Third and Fifth Wards would be redeveloped as affordable housing; and

**WHEREAS**, as set out herein, the parties to the LARA Agreement wish to consent to the addition of 1478 tax delinquent properties to the LARA Agreement by executing the First Amendment to Urban Redevelopment Interlocal Agreement, attached hereto as **Exhibit A**; and

**WHEREAS**, under the current Texas system for financing public schools, the Houston Independent School District ("HISD") will not realize financial benefit from the increased property values and tax revenues which will be generated after the LARA Agreement properties are developed and owned by tax paying citizens, which benefit will be realized by the City and the other taxing units; and

**WHEREAS**, HISD is willing to consent to the addition of 1478 tax delinquent properties to the LARA Agreement only if the City is willing to provide a credit of \$500 to HISD for each property which is not sold for a successful bid at tax foreclosure and is thereafter acquired by LARA, all as more particularly set out in the Ancillary Land Exchange Agreement, attached hereto as **Exhibit B**; and

**WHEREAS**, the redevelopment of the neighborhoods and areas of the City in which the LARA properties are located is essential to the public purpose of economic development of the City by eliminating blight, underemployment, and unemployment and stimulating business and commercial activity; and

**WHEREAS**, the City expects the redevelopment of the LARA properties and surrounding areas to result in an increased tax base that will benefit the City; and

**WHEREAS**, the City cannot redevelop the LARA properties and realize the expected benefits of the economic development of the LARA properties without HISD's participation in an agreement among taxing units governing the resale of the tax foreclosed properties, as identified and agreed to in the LARA Agreement; and

**WHEREAS**, the City is acting pursuant to the authority of Chapter 373 and/or Chapter 374 of the Texas Local Government Code;

**NOW, THEREFORE:**

**BE IT ORDAINED BY THE CITY COUNCIL OF THE CITY OF HOUSTON:**

**Section 1.** The City Council hereby adopts the recitals set forth above and hereby approves and authorizes the contracts, agreements or other undertakings described in the title of this Ordinance, in substantially the form as shown in the documents which are attached hereto as **Exhibits A and B** and incorporated herein by this reference. The Mayor is hereby authorized to execute such documents and all related documents on behalf of the City of Houston and to take all actions necessary to effectuate the City's intent and objectives in approving such contracts, agreements, or other undertakings in the event of changed circumstances. The City Secretary is

hereby authorized to attest to all such signatures and to affix the seal of the City to all such documents. The City Attorney is hereby authorized to take all action necessary to enforce legal obligations under said contracts without further authorization from City Council.


**Section 2.** There exists a public emergency requiring that this Ordinance be passed finally on the date of its introduction as requested in writing by the Mayor; therefore, this Ordinance shall be passed finally on such date and shall take effect immediately upon its passage and approval by the Mayor; however, in the event that the Mayor fails to sign this Ordinance within five days after its passage and adoption, it shall take effect in accordance with Article VI, Section 6, Houston City Charter.

PASSED AND ADOPTED this 8th day of June, 2005.


ADOPTED this \_\_\_\_\_ day of \_\_\_\_\_, 2005.

\_\_\_\_\_  
**Bill White, Mayor of the City of Houston**

Pursuant to Article VI, Section 6, Houston City Charter, the effective date of the foregoing Ordinance is JUN 14 2005.

  
 \_\_\_\_\_  
 City Secretary

(Prepared by Legal Dept.

  
 Arturo Michel, City Attorney

AYE	NO	2005-702
✓		MAYOR WHITE
....	....	COUNCIL MEMBERS
✓		LAWRENCE
	ABSENT	GALLOWAY
✓		GOLDBERG
✓		EDWARDS
✓		WISEMAN
✓		KHAN
	ABSENT	HOLM
✓		GARCIA
✓		ALVARADO
✓		ELLIS
✓		QUAN
✓		SEKULA-GIBBS
✓		GREEN
✓		BERRY
CAPTION	ADOPTED	

CAPTION PUBLISHED IN DAILY COURT  
 REVIEW  
 DATE: JUN 14 2005

C55498  
05-0702

**FIRST AMENDMENT TO URBAN REDEVELOPMENT INTERLOCAL AGREEMENT**

This **First Amendment to Urban Redevelopment Interlocal Agreement** ("First Amendment") is entered into between the **City of Houston** ("City"); a municipal corporation and home-rule city of the State of Texas, principally situated in Harris County, Texas, acting by and through its governing body, the City Council of the City of Houston, **Harris County** ("County"), a political subdivision of the State of Texas, the **Harris County Flood Control District** ("Flood Control District"), a political subdivision of the State of Texas, acting by and through their governing body, the Commissioners Court, the **Houston Community College System** ("HCC"), a community college district created under the Texas Education Code, the **Houston Independent School District** ("HISD"), an independent school district and political subdivision organized under the laws of the State of Texas, the **Port of Houston Authority of Harris County, Texas** ("Port"), a political subdivision of the State of Texas, the **Harris County Department of Education** ("HCDE"), a body corporate and a political subdivision of the State of Texas, and the **Harris County Hospital District** ("HCHD"), a body corporate and a political subdivision of the State of Texas, (collectively hereinafter referred to as the "Parties") and the **Land Assemblage Redevelopment Authority** ("Authority"), a Texas non-profit corporation created pursuant to TEX. TRANSP. CODE. ANN. § 431.101 (Vernon 2000) (collectively referred to as the "LARA Agreement Parties").

**WHEREAS**, as duly authorized by their respective governing bodies, the LARA Agreement Parties, on or about December 12, 2003, entered into the LARA Agreement to establish a procedure pursuant to which certain tax delinquent properties within the City would be redeveloped as affordable housing; and

**WHEREAS**, the LARA Agreement Parties wish to consent to the inclusion of additional properties for redevelopment under the LARA Agreement; and

**WHEREAS**, the City is acting pursuant the authority of Chapter 373 and/or 374 of the Local Government Code;

**NOW, THEREFORE**, The Parties and the Authority enter into this First Amendment as follows:

I.

It is hereby agreed that this First Amendment shall serve as the express written consent of the LARA Agreement Parties for the purpose of adding the 1,478 properties listed on Exhibit "A," attached to this First Amendment and made a part hereof, to the properties listed in Exhibits B and C to the LARA Agreement.

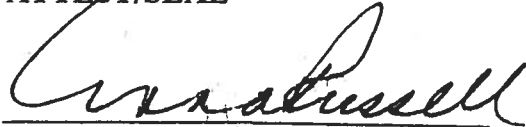
II.

Except as specially provided above, no modifications or amendments to the rights and duties of the LARA Agreement Parties under the LARA Agreement are made or intended hereby,

and the LARA Agreement remains in full force and effect. This First Amendment is binding only after all parties listed below have signed this First Amendment.

IN WITNESS WHEREOF, the parties have executed this First Amendment to be effective, in multiple originals each of equal force, as of the date of countersignature by the City Controller as set forth below.

ATTEST/SEAL



Anna Russell  
CITY SECRETARY

CITY OF HOUSTON




Bill White  
MAYOR

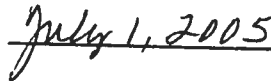


COUNTERSIGNED




  
Annise Parker  
CONTROLLER


DATE OF COUNTERSIGNATURE:

  
July 1, 2005

APPROVED:



Milton Wilson, Jr.  
DIRECTOR, HOUSING AND COMMUNITY  
DEVELOPMENT DEPARTMENT




Arturo Michel  
CITY ATTORNEY


**HARRIS COUNTY**

Approved as to Form:


**MIKE STAFFORD**  
County Attorney

By:   
Sr. Assistant County Attorney


**HARRIS COUNTY**

By:   
**ROBERT ECKELS**  
County Judge **JUN 07 2005**  
Date Signed: \_\_\_\_\_

**FLOOD CONTROL DISTRICT**  
**HARRIS COUNTY FLOOD CONTROL DISTRICT**

By:   
**ROBERT ECKELS**  
County Judge  
Date Signed: **JUN 07 2005**

**HCHD**  
**HARRIS COUNTY HOSPITAL DISTRICT**

By:   
**ROBERT ECKELS**  
County Judge  
Date Signed: **JUN 07 2005**

**HCCS**  
**HOUSTON COMMUNITY COLLEGE SYSTEM**


By:  \_\_\_\_\_


Dr. Michael P. Williams


Chairman

Date Signed: \_\_\_\_\_

**HOUSTON INDEPENDENT SCHOOL DISTRICT**

By:   
Dianne Johnson, President  
Board of Education  
Date Signed: \_\_\_\_\_


By:   
Arthur M. Gaines, Jr, Secretary  
Board of Education

By:   
Abelardo Saavedra Ph.D.  
Superintendent of Schools

Approved as to Funding and Business Terms:


By:   
Melinda Garrett  
Chief Financial Officer

Approved as to Form:

By:   
Donald R. Boehm, Attorney

**PORT**

PORT OF HOUSTON AUTHORITY OF HARRIS COUNTY, TEXAS


By:   
H.T. Kornberg

Executive Director

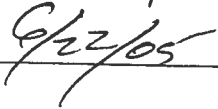
Date Signed: 6-15-05

**HCDE**  
HARRIS COUNTY DEPARTMENT OF EDUCATION

By: \_\_\_\_\_


  
County School Superintendent  
President

Date Signed: \_\_\_\_\_



**AUTHORITY**

**LAND ASSEMBLAGE REDEVELOPMENT AUTHORITY**

By: 

Chairman

Date Signed: \_\_\_\_\_

THE STATE OF TEXAS §  
COUNTY OF HARRIS §

The Commissioners Court of Harris County, Texas, convened at a meeting of said Court at the Harris County Administration Building in the City of Houston, Texas, on the \_\_\_ day of JUN 07 2005, with the following members present, to-wit:

Robert Eckels  
El Franco Lee  
Sylvia Garcia  
Steve Radack  
Jerry Eversole

County Judge  
Commissioner, Precinct No. 1  
Commissioner, Precinct No. 2  
Commissioner, Precinct No. 3  
Commissioner, Precinct No. 4

and the following members absent, to-wit: NONE, constituting a quorum, when among other business, the following was transacted:

ORDER AUTHORIZING APPROVING AND AUTHORIZING EXECUTION OF FIRST AMENDMENT TO URBAN REDEVELOPMENT INTERLOCAL AGREEMENT BETWEEN THE CITY OF HOUSTON, HARRIS COUNTY, THE HARRIS COUNTY FLOOD CONTROL DISTRICT, HOUSTON COMMUNITY COLLEGE SYSTEM, THE HOUSTON INDEPENDENT SCHOOL DISTRICT, THE PORT OF HOUSTON AUTHORITY OF HARRIS COUNTY, TEXAS, THE HARRIS COUNTY DEPARTMENT OF EDUCATION, AND THE HARRIS COUNTY HOSPITAL DISTRICT AND INCLUDING THE LAND ASSEMBLAGE REDEVELOPMENT AUTHORITY

Commissioner Radack introduced an order and made a motion that the same be adopted. Commissioner Eversole seconded the motion for adoption of the order. The motion, carrying with it the adoption of the order, prevailed by the following vote:

	Yes	No	Abstain
Judge Eckels	<input checked="" type="checkbox"/>	<input type="checkbox"/>	<input type="checkbox"/>
Comm. Lee	<input type="checkbox"/>	<input type="checkbox"/>	<input type="checkbox"/>
Comm. Garcia	<input type="checkbox"/>	<input type="checkbox"/>	<input type="checkbox"/>
Comm. Radack	<input type="checkbox"/>	<input type="checkbox"/>	<input type="checkbox"/>
Comm. Eversole	<input checked="" type="checkbox"/>	<input type="checkbox"/>	<input type="checkbox"/>

The County Judge thereupon announced that the motion had duly and lawfully carried and that the order had been duly and law-fully adopted. The order thus adopted follows:

The County Judge is authorized to execute, on behalf of Harris County, the Harris County Flood Control District, and the Harris County Hospital District the First Amendment to Urban Redevelopment Interlocal Agreement between the City of Houston, Harris County, the Harris County Flood Control District, Houston Community College System, the Houston Independent School District, the Port of Houston Authority of Harris County, Texas, the Harris County Department of Education, and the Harris County Hospital District and including the Land Assemblage Redevelopment Authority, a copy of which is attached hereto and incorporated herein for all purposes as if fully set forth word for word.

Presented to Commissioners' Court

JUN 07 2005

APPROVE \_\_\_\_\_  
Recorded Vol \_\_\_\_\_ Page \_\_\_\_\_

**EXHIBIT "A"**

## Houston\_Hope

AREA	HCAD	STNAME	ADDRNO	LEGAL
Acres Home	0162770280006			
Acres Home	0162760230037			
Acres Home	0162750130032			
Acres Home	0162740080034			
Acres Home	0162730030025	APOLLO	00000	LT 25 BLK 3
Acres Home	0162730010021	APOLLO	00000	LTS 21 & 22 BLK 1
Acres Home	0162730010023	APOLLO	00000	LTS 23 & 24 BLK 1
Acres Home	0162730010025	APOLLO	00000	LT 25 BLK 1
Acres Home	0162730010031	APOLLO	00000	LT 26 BLK 1
Acres Home	0162730010027	APOLLO	00000	LTS 27 & 28 BLK 1
Acres Home	0162730010032	APOLLO	00000	LT 32 BLK 1
Acres Home	0162730010034	APOLLO	00000	LTS 34 & 35 BLK 1
Acres Home	0162730010036	APOLLO	00000	LTS 36 & 37 BLK 1
Acres Home	0162730010038	APOLLO	00000	LT 38 BLK 1
Acres Home	0162730020040	APOLLO	00000	LT 40 BLK 2
Acres Home	0162730060001	APOLLO	00000	LTS 1 & 2 BLK 6
Acres Home	0162730020041	APOLLO	00000	LT 38 BLK 2
Acres Home	0162730030041	APOLLO	00000	.20 U/D INT IN LTS 21 & 22 BLK 3
Acres Home	0162730060006	APOLLO	00000	LT 6 BLK 6
Acres Home	0162730060020	APOLLO	00000	LT 20 BLK 6
Acres Home	0162730060019	APOLLO	00000	LT 19 BLK 6
Acres Home	0162730030023	APOLLO	00000	LT 23 BLK 3
Acres Home	0162730060015	APOLLO	00000	LT 15 BLK 6
Acres Home	0162730030024	APOLLO	00000	LT 24 BLK 3
Acres Home	0162730030028	APOLLO	00000	LT 28 BLK 3
Acres Home	0162730030036	APOLLO	00000	LTS 36 & 37 BLK 3
Acres Home	0162730030032	APOLLO	00000	LT 32 BLK 3
Acres Home	0162730030029	APOLLO	00000	LTS 29 30 & 31 BLK 3
Acres Home	0162730030028	APOLLO	00000	LTS 28 & 27 BLK 3
Acres Home	0162730010030	APOLLO	00000	LT 31 & TR 30B BLK 1
Acres Home	0162730060018	APOLLO	00000	LT 18 BLK 6
Acres Home	0162730040020	APOLLO	00000	LT 20 BLK 4
Acres Home	0162730050011	APOLLO	00000	LT 11 BLK 5
Acres Home	0162730050012	APOLLO	00000	LT 12 BLK 5
Acres Home	0162730050014	APOLLO	00000	LT 14 BLK 5
Acres Home	0162730050015	APOLLO	00000	LTS 15 & 16 BLK 5
Acres Home	0162730050017	APOLLO	00000	LTS 17 & 18 BLK 5
Acres Home	0162730050018	APOLLO	00000	LTS 19 & 20 BLK 5
Acres Home	0162730050001	APOLLO	00000	LTS 1 & 2 BLK 5
Acres Home	0162730040003	APOLLO	00000	LT 3 BLK 4
Acres Home	0162730040006	APOLLO	00000	LTS 6 & 7 BLK 4
Acres Home	0162730040017	APOLLO	00000	LT 17 BLK 4
Acres Home	0162730040018	APOLLO	00000	LT 18 BLK 4
Acres Home	0162730010033	APOLLO	00000	LT 33 BLK 1
Acres Home	0162730040019	APOLLO	00000	LT 19 BLK 4
Acres Home	0162730020036	APOLLO	00000	LTS 36 & 37 BLK 2
Acres Home	0162730020023	APOLLO	00000	LTS 23 & 24 BLK 2
Acres Home	0162730020022	APOLLO	00000	LT 22 BLK 2
Acres Home	0162730020021	APOLLO	00000	LT 21 BLK 2
Acres Home	0162730020029	APOLLO	00000	LT 29 BLK 2
Acres Home	0162730020034	APOLLO	00000	LTS 34 & 35 BLK 2
Acres Home	0162730020030	APOLLO	00000	LTS 30 & 31 BLK 2
Acres Home	0162730030034	APOLLO	06511	LTS 34 & 35 BLK 3
Acres Home	0162730020027	APOLLO	06703	LTS 27 & 28 BLK 2
Acres Home	0162730050006	APOLLO	06704	LTS 6 7 & 8 BLK 5
Acres Home	0162750170013	ARABELLE	00000	LT 13 BLK 17
Acres Home	0162750130034	ARABELLE	00000	LT 34 BLK 13
Acres Home	0162750160041	ARABELLE	00000	LT 8 BLK 16
Acres Home	0162750170014	ARABELLE	00000	LTS 14 15 & 16A BLK 17
Acres Home	0162750170011	ARABELLE	00000	LT 11 BLK 17
Acres Home	0162750170001	ARABELLE	00000	LT 1 BLK 17
Acres Home	0162750150022	ARABELLE	00000	LTS 22 & 23 BLK 15
Acres Home	0162750140025	ARABELLE	00000	LT 25 BLK 14
Acres Home	0162750140024	ARABELLE	00000	LT 24 BLK 14
Acres Home	0162750140035	ARABELLE	00000	TR 19B BLK 14
Acres Home	0162750170029	ARABELLE	00000	LT 29 BLK 17
Acres Home	0162750160005	ARABELLE	00000	LTS 5 & 6 BLK 16
Acres Home	0162750130033	ARABELLE	00000	LT 33 BLK 13
Acres Home	0162750130035	ARABELLE	00000	LTS 35 36 & 37 BLK 13
Acres Home	0162750130038	ARABELLE	00000	TR A BLK 13
Acres Home	0162750160016	ARABELLE	00000	LT 16 BLK 16

## Houston\_Hope

Acres Home	0162750160009	ARABELLE	00000	LTS 9 & 10 BLK 16
Acres Home	0162750160008	ARABELLE	00000	LT 8 BLK 16
Acres Home	0162750180012	ARABELLE	00000	LTS 12 & 13 BLK 18
Acres Home	0162750160007	ARABELLE	00000	LT 7 BLK 16
Acres Home	0162750180016	ARABELLE	00000	LTS 16 17 & 18 BLK 18
Acres Home	0162750160004	ARABELLE	00000	LT 4 BLK 16
Acres Home	0162750180011	ARABELLE	00000	LT 11 BLK 18
Acres Home	0162750150031	ARABELLE	00000	LTS 31 & 32 BLK 15
Acres Home	0162750180014	ARABELLE	00000	LTS 14 & 15 BLK 18
Acres Home	0162750150024	ARABELLE	00065	LTS 24 & 25 BLK 15
Acres Home	0162750150029	ARABELLE	06517	LTS 29 & 30 BLK 15
Acres Home	0162750180008	ARABELLE	06518	LT 8 BLK 18
Acres Home	0162750170008	ARABELLE	06636	LTS 8 & 9 BLK 17
Acres Home	0162750130031	ARABELLE	06733	LT 31 BLK 13
Acres Home	0162750130020	ARABELLE	06815	LTS 21 22 & 23 BLK 13
Acres Home	0162760220013	COHN	00000	LTS 13 & 14 BLK 22
Acres Home	0162760230013	COHN	00000	LT 13 BLK 23
Acres Home	0162760230010	COHN	00000	LT 10 BLK 23
Acres Home	0162760190021	COHN	00000	LTS 21 & 22 BLK 19
Acres Home	0162760200027	COHN	00000	LT 27 BLK 20
Acres Home	0162760200026	COHN	00000	LT 26 BLK 20
Acres Home	0162760200024	COHN	00000	LT 24 BLK 20
Acres Home	0162760200023	COHN	00000	LT 23 BLK 20
Acres Home	0162760200018	COHN	00000	LTS 18 19 & 20 BLK 20
Acres Home	0162760230014	COHN	00000	LT 14 BLK 23
Acres Home	0162760230004	COHN	00000	LTS 4 & 5 BLK 23
Acres Home	0162760230011	COHN	00000	LT 11 BLK 23
Acres Home	0162760220011	COHN	00000	LTS 11 & 12 BLK 22
Acres Home	0162760220003	COHN	00000	LTS 3 4 & 5 BLK 22
Acres Home	0162760230043	COHN	00000	LT F BLK 23
Acres Home	0162760190038	COHN	00000	LTS 38 & 39 BLK 19
Acres Home	0162760190037	COHN	00000	LT 37 BLK 19
Acres Home	0162760190038	COHN	00000	LT 38 BLK 19
Acres Home	0162760190030	COHN	00000	LTS 30 & 31 BLK 19
Acres Home	0162760220015	COHN	00000	LTS 15 & 16 BLK 22
Acres Home	0162760230018	COHN	00000	LT 18 BLK 23
Acres Home	0162760190042	COHN	00000	LT E BLK 19
Acres Home	0162760240005	COHN	00000	LT 5 BLK 24
Acres Home	0162760240012	COHN	00000	LTS 12 & 13 BLK 24
Acres Home	0162760240009	COHN	00000	LT 9 BLK 24
Acres Home	0162760240008	COHN	00000	LTS 6 7 & 8 BLK 24
Acres Home	0162760240003	COHN	00000	LT 2D & 3 BLK 24
Acres Home	0162760230009	COHN	00000	LT 9 BLK 23
Acres Home	0162760230017	COHN	00000	LT 17 BLK 23
Acres Home	0162760200025	COHN	06821	LT 25 BLK 20
Acres Home	0162760200022	COHN	06701	LT 22 BLK 20
Acres Home	0162760230006	COHN	06704	LTS 6 & 8 BLK 23
Acres Home	0162760230003	COHN	06716	LT 3 BLK 23
Acres Home	0162740120008	COUCH	00000	LT 8 BLK 12
Acres Home	0162740120009	COUCH	00000	LTS 9 & 10 BLK 12
Acres Home	0162740120013	COUCH	00000	LT 13 BLK 12
Acres Home	0162740120004	COUCH	00000	LTS 4 & 5 BLK 12
Acres Home	0162740120011	COUCH	00000	LTS 11 & 12 BLK 12
Acres Home	0162740120007	COUCH	00000	LT 7 BLK 12
Acres Home	0162740070025	COUCH	00000	LTS 25 & 26 BLK 7
Acres Home	0162740070031	COUCH	00000	LT 31 BLK 7
Acres Home	0162740090030	COUCH	00000	LT 30 BLK 9
Acres Home	0162740090031	COUCH	00000	LT 31 BLK 9
Acres Home	0162740090029	COUCH	00000	LT 29 BLK 9
Acres Home	0162740090028	COUCH	00000	LT 28 BLK 9
Acres Home	0162740090025	COUCH	00000	LT 25 BLK 9
Acres Home	0162740080031	COUCH	00000	LTS 31 32 BLK 8
Acres Home	0162740090024	COUCH	00000	LT 24 BLK 9
Acres Home	0162740120006	COUCH	00000	LT 6 BLK 12
Acres Home	0162740080033	COUCH	00000	LT 33 BLK 8
Acres Home	0162740080024	COUCH	00000	LTS 24 & 25 BLK 8
Acres Home	0162740080028	COUCH	00000	LTS 28 & 29 BLK 8
Acres Home	0162740080038	COUCH	00000	LTS 38 39 & 40 BLK 8
Acres Home	0162740110015	COUCH	00000	LT 15 BLK 11
Acres Home	0162740110004	COUCH	00000	LT 4 BLK 11
Acres Home	0162740110006	COUCH	00000	LT 6 BLK 11
Acres Home	0162740090026	COUCH	00000	LTS 26 & 27 BLK 9

Acres Home	0162740090034	COUCH	06519	LTS 34 & 35 BLK 9
Acres Home	0162730060023	D S BAILEY	00000	LT 23 BLK 6
Acres Home	0162730060028	D S BAILEY	00000	LTS 28 & 29 BLK 6
Acres Home	0162730050023	D S BAILEY	00000	LT 23 BLK 5
Acres Home	0162730060031	D S BAILEY	00000	LT 31 BLK 6
Acres Home	0162730060030	D S BAILEY	00000	LT 30 BLK 6
Acres Home	0162730050024	D S BAILEY	00000	LTS 24 & 25 BLK 5
Acres Home	0162730060025	D S BAILEY	00000	LT 25 BLK 6
Acres Home	0162730060024	D S BAILEY	00000	LT 24 BLK 6
Acres Home	0162740070006	D S BAILEY	00000	LT 6 BLK 7
Acres Home	0162740070032	D S BAILEY	00000	LT 2B BLK 7
Acres Home	0162740070008	D S BAILEY	00000	LT 8 BLK 7
Acres Home	0162740070015	D S BAILEY	00000	LT 15 BLK 7
Acres Home	0162740070003	D S BAILEY	00000	LT 5 BLK 7
Acres Home	0162740070014	D S BAILEY	00000	LT 14 BLK 7
Acres Home	0162740070012	D S BAILEY	06806	LTS 12 & 13 BLK 7
Acres Home	0162770250021	GRANVILLE	00893	LTS 21 & 22 BLK 25
Acres Home	0162730040001	GRANVILLE	01103	LT 1 BLK 4
Acres Home	0162770250010	KNOX	00000	LT 10 BLK 25
Acres Home	0162770250014	KNOX	00000	LT 14 BLK 25
Acres Home	0162770250008	KNOX	00000	LTS 8 & 9 BLK 25
Acres Home	0162760230033	KNOX	00000	LTS 33 34 & 35 BLK 23
Acres Home	0162770250016	KNOX	00000	LTS 16 & 17 BLK 25
Acres Home	0162770250018	KNOX	00000	LT 18 BLK 25
Acres Home	0162760240025	KNOX	00000	LT 25 BLK 24
Acres Home	0162760220026	KNOX	00000	LT 26 BLK 22
Acres Home	0162770260005	KNOX	00000	LTS 5 & 6 BLK 26
Acres Home	0162770260019	KNOX	00000	LTS 19 & 20 BLK 26
Acres Home	0162760240023	KNOX	00000	LTS 23 & 24 BLK 24
Acres Home	0162770260008	KNOX	00000	LT 8 BLK 26
Acres Home	0162770260018	KNOX	00000	LT 18 BLK 26
Acres Home	0162770260016	KNOX	00000	LTS 16 & 17 BLK 26
Acres Home	0162770260015	KNOX	00000	LT 15 BLK 26
Acres Home	0162770260012	KNOX	00000	LTS 12 & 13 BLK 26
Acres Home	0162770260011	KNOX	00000	LT 11 BLK 26
Acres Home	0162760220031	KNOX	00000	LT 31 BLK 22
Acres Home	0162770260010	KNOX	00000	LT 10 BLK 26
Acres Home	0162760230030	KNOX	00000	LTS 30 31 & 32 BLK 23
Acres Home	0162760220024	KNOX	00000	LTS 24 & 25 BLK 22
Acres Home	0162770250007	KNOX	00000	LT 7 BLK 25
Acres Home	0162760220030	KNOX	00000	LT 30 BLK 22
Acres Home	0162760230039	KNOX	00000	LTS 39 & 40 BLK 23
Acres Home	0162760220039	KNOX	00000	LTS 39 & 40 BLK 22
Acres Home	0162760230029	KNOX	00000	LT 29 BLK 23
Acres Home	0162770260041	KNOX	00000	LT M BLK 26
Acres Home	0162760240026	KNOX	06509	LTS 26 & 27 BLK 24
Acres Home	0162760240022	KNOX	06521	LT 22 BLK 24
Acres Home	0162760240021	KNOX	06523	LT 21 BLK 24
Acres Home	0162770270001	KNOX	06810	LTS 1 2 & 3 BLK 27
Acres Home	0162760230036	KNOX	06813	LT 36 BLK 23 HIGHLAND HTS
Acres Home	0162760230022	KNOX	06715	LTS 22 & 23 BLK 23
Acres Home	0162760220036	KNOX	06725	TR 36A BLK 22 (061°LT 4 42X100 SUBD OF LTS 32 TO 38 U/R BLK 22)
Acres Home	0162760220034	KNOX	06729	TR 35A BLK 22 (061°LT 3 42X100 SUBD OF LTS 32 TO 38 U/R BLK 22)
Acres Home	0162760220033	KNOX	06731	TR 34A BLK 22 (061°LT 2 42X100 SUBD OF LTS 32 TO 38 U/R BLK 22)
Acres Home	0162770250011	KNOX	06736	LTS 11 12 & 13 BLK 25
Acres Home	0162770250006	KNOX	06806	LT 6 BLK 25
Acres Home	0162770280038	MARROW	06910	LTS 38 39 & 40 BLK 28
Acres Home	0162740100029	MELON	01006	TR 29A BLK 10
Acres Home	0162760230042	MONTGOMERY	00000	LT L BLK 23
Acres Home	0162750130017	MONTGOMERY	00000	LT 17 BLK 13
Acres Home	0162770270008	MONTGOMERY	00000	LT 8 BLK 27
Acres Home	0162760240020	MONTGOMERY	00000	LT 20 BLK 24
Acres Home	0162760200012	MONTGOMERY	00000	LTS 12 & 13 BLK 20
Acres Home	0162760230041	MONTGOMERY	07014	LT K BLK 23
Acres Home	0162770250034	RADCLIFFE	00000	LT 34 BLK 25
Acres Home	0162770280009	RADCLIFFE	00000	LT 9 BLK 28
Acres Home	0162770280014	RADCLIFFE	00000	LT 14 BLK 28
Acres Home	0162770280070	RADCLIFFE	00000	LT 50 BLK 28
Acres Home	0162770280013	RADCLIFFE	00000	LT 13 BLK 28
Acres Home	0162770280012	RADCLIFFE	00000	LT 12 BLK 28
Acres Home	0162770250044	RADCLIFFE	00000	LTS 29 & 30 BLK 25
Acres Home	0162770250038	RADCLIFFE	00000	LTS 38 & 39 BLK 25

## Houston\_Hope

Acres Home	0162770280011	RADCLIFFE	00000	LT 11 BLK 28
Acres Home	0162770260023	RADCLIFFE	00000	LTS 23 & 24 BLK 26
Acres Home	0162770280010	RADCLIFFE	00000	LT 10 BLK 28
Acres Home	0162770250033	RADCLIFFE	00000	LT 33 BLK 25
Acres Home	0162770250031	RADCLIFFE	00000	LTS 31 & 32 BLK 25
Acres Home	0162770250027	RADCLIFFE	00000	LT 27 BLK 25
Acres Home	0162770250025	RADCLIFFE	00000	LTS 25 & 26 BLK 25
Acres Home	0162770250023	RADCLIFFE	00000	LTS 23 & 24 BLK 25
Acres Home	0162770280002	RADCLIFFE	00000	LT 2 BLK 28
Acres Home	0162770280001	RADCLIFFE	00000	LT 1 BLK 28
Acres Home	0162770250035	RADCLIFFE	00000	LTS 35 & 36 BLK 25
Acres Home	0162770280066	RADCLIFFE	00000	.3333 U/D INT IN LT 32 BLK 28
Acres Home	0162770280055	RADCLIFFE	00000	LT 55 BLK 28
Acres Home	0162770270021	RADCLIFFE	00000	LTS 21 & 22 BLK 27
Acres Home	0162770260037	RADCLIFFE	00000	LTS 37 & 38 BLK 26
Acres Home	0162770260039	RADCLIFFE	00000	LTS 39 & 40 BLK 26
Acres Home	0162770280034	RADCLIFFE	00000	LTS 34 & 35 BLK 28
Acres Home	0162770260021	RADCLIFFE	00000	LTS 21 & 22 BLK 26
Acres Home	0162770280032	RADCLIFFE	00000	.5 U/D INT IN LT 32 BLK 28
Acres Home	0162770280068	RADCLIFFE	00000	.0625 U/D INT OF .1666 U/D INT IN LT 32 BLK 28
Acres Home	0162770280069	RADCLIFFE	00000	.0625 U/D INT OF .1666 U/D INT IN LT 32 BLK 28
Acres Home	0162770260028	RADCLIFFE	00000	LTS 28 & 29 BLK 26
Acres Home	0162770260032	RADCLIFFE	00000	LTS 32 & 33 BLK 26
Acres Home	0162770270023	RADCLIFFE	00000	LTS 23 & 24 BLK 27
Acres Home	0162770260030	RADCLIFFE	00000	LTS 30 & 31 BLK 26
Acres Home	0162770280033	RADCLIFFE	00000	LT 33 BLK 28
Acres Home	0162770280041	RADCLIFFE	00000	LT 41 BLK 28
Acres Home	0162770280067	RADCLIFFE	00000	.0417 U/D INT OF .1666 U/D INT IN LT 32 BLK 28
Acres Home	0162770280054	RADCLIFFE	06420	LT 54 BLK 28
Acres Home	0162770280048	RADCLIFFE	06510	LTS 48 & 49 BLK 28
Acres Home	0162770270018	RADCLIFFE	06519	LT 18 BLK 27
Acres Home	0162770250043	RADCLIFFE	06601	LT 1 BLK 25
Acres Home	0162770260042	RADCLIFFE	06601	LT N BLK 26
Acres Home	0162770250040	RADCLIFFE	06603	LT 40 BLK 25
Acres Home	0162770280036	RADCLIFFE	06604	LT 36 BLK 26
Acres Home	0162770280035	RADCLIFFE	06605	LTS 35 & 36 BLK 26
Acres Home	0162770280030	RADCLIFFE	06636	LTS 30 & 31 BLK 26
Acres Home	0162770280005	RADCLIFFE	06916	LT 5 BLK 28
Acres Home	0162770280065	RATCLIFFE	00000	LT 0 BLK 28
Acres Home	0162770250037	RATCLIFFE	06805	LT 37 BLK 25
Acres Home	0162740120025	TUSKEGEE	00000	LT 25 BLK 12
Acres Home	0162750140005	TUSKEGEE	00000	LTS 5 & 6 BLK 14
Acres Home	0162750140003	TUSKEGEE	00000	LTS 3 & 4 BLK 14
Acres Home	0162740100015	TUSKEGEE	00000	LT 15 BLK 10
Acres Home	0162740110035	TUSKEGEE	00000	LT 35 BLK 11
Acres Home	0162740110032	TUSKEGEE	00000	LT 32 BLK 11
Acres Home	0162740110031	TUSKEGEE	00000	LT 31 BLK 11
Acres Home	0162740110028	TUSKEGEE	00000	LTS 28 & 29 BLK 11
Acres Home	0162750130008	TUSKEGEE	00000	LT 6 BLK 13
Acres Home	0162740100019	TUSKEGEE	00000	LT 19 BLK 10
Acres Home	0162740120021	TUSKEGEE	00000	LT 21 BLK 12
Acres Home	0162740110024	TUSKEGEE	00000	LT 24 BLK 11
Acres Home	0162740120026	TUSKEGEE	00000	LT 26 BLK 12
Acres Home	0162740120029	TUSKEGEE	00000	LT 29 BLK 12
Acres Home	0162740120032	TUSKEGEE	00000	LT 32 BLK 12
Acres Home	0162750150014	TUSKEGEE	00000	LT 14 BLK 15
Acres Home	0162750150018	TUSKEGEE	00000	LT 18 BLK 15
Acres Home	0162740100020	TUSKEGEE	00000	LTS 20 & 21 BLK 10
Acres Home	0162740100022	TUSKEGEE	00000	LTS 22 & 23 BLK 10
Acres Home	0162740100024	TUSKEGEE	00000	LTS 24 & 25 BLK 10
Acres Home	0162740110022	TUSKEGEE	00000	LTS 22 & 23 BLK 11
Acres Home	0162740110021	TUSKEGEE	00000	LT 21 BLK 11
Acres Home	0162750140018	TUSKEGEE	00000	LT 16 BLK 14
Acres Home	0162750140017	TUSKEGEE	00000	LTS 17 & 18 BLK 14
Acres Home	0162740100017	TUSKEGEE	00000	LTS 17 & 18 BLK 10
Acres Home	0162750140008	TUSKEGEE	00000	LT 8 BLK 14
Acres Home	0162750140013	TUSKEGEE	00000	LTS 13 & 14 BLK 14
Acres Home	0162750130010	TUSKEGEE	00000	LT 10 BLK 13
Acres Home	0162740100018	TUSKEGEE	00000	LT 16 BLK 10
Acres Home	0162750130009	TUSKEGEE	00000	LT 9 BLK 13
Acres Home	0162750150019	TUSKEGEE	00000	LTS 19 & 20 BLK 15
Acres Home	0162750130008	TUSKEGEE	00000	LT 8 BLK 13

Acres Home	0162750130007	TUSKEGEE	00000	LT 7 BLK 13
Acres Home	0162750140011	TUSKEGEE	00000	LT 11 BLK 14
Acres Home	0162740120033	TUSKEGEE	06515	LT 33 BLK 12
Acres Home	0162740120027	TUSKEGEE	06523	LTS 27 & 28 BLK 12
Acres Home	0162740120030	TUSKEGEE	06523	LTS 30 & 31 BLK 12
Acres Home	0162740110037	TUSKEGEE	06607	LTS 37 & 38 BLK 11
Acres Home	0162740110033	TUSKEGEE	06631	LTS 33 & 34 BLK 11
Acres Home	0162740110030	TUSKEGEE	06633	LT 30 BLK 11
Acres Home	0162750130014	TUSKEGEE	06810	LTS 14 15 & 16 BLK 13
Acres Home	0162750130004	TUSKEGEE	06822	LTS 4 & 5 BLK 13
Acres Home	0162750160025	UTAH	00000	LTS 25 & 26 BLK 16
Acres Home	0162760210003	UTAH	00000	LTS 3 4 5 & 6 BLK 21
Acres Home	0162760190011	UTAH	00000	LT 11 BLK 19
Acres Home	0162750180038	UTAH	00000	LTS 38 & 39 BLK 18
Acres Home	0162750180034	UTAH	00000	LTS 34 & 35 BLK 18
Acres Home	0162750180033	UTAH	00000	LT 33 BLK 18
Acres Home	0162750180030	UTAH	00000	LT 30 BLK 18
Acres Home	0162750180029	UTAH	00000	LT 29 BLK 18
Acres Home	0162750180026	UTAH	00000	LTS 28 27 & 28 BLK 18
Acres Home	0162760190001	UTAH	00000	LTS 1 & 2 BLK 19
Acres Home	0162750180021	UTAH	00000	LT 21 BLK 18
Acres Home	0162760190003	UTAH	00000	LTS 3 & 4 BLK 19
Acres Home	0162750170016	UTAH	00000	LT 16 BLK 17 P/S 504-287-269
Acres Home	0162750180029	UTAH	00000	LT 29 BLK 16
Acres Home	0162760190043	UTAH	00000	LT 12 BLK 19 P/S 504-287-258
Acres Home	0162760200003	UTAH	00000	LTS 3 & 4 BLK 20
Acres Home	0162760190010	UTAH	00000	LT 10 BLK 19
Acres Home	0162750160034	UTAH	00000	LTS 34 & 35 BLK 16
Acres Home	0162750160038	UTAH	00000	LTS 38 39 & 40 BLK 16
Acres Home	0162750160027	UTAH	00000	LTS 27 & 28 BLK 16
Acres Home	0162750160042	UTAH	00000	LT C BLK 16
Acres Home	0162750180025	UTAH	00000	LT 25 BLK 18
Acres Home	0162760200005	UTAH	00000	LTS 5 & 6 BLK 20
Acres Home	0162760190019	UTAH	00000	LTS 19 & 20 BLK 19
Acres Home	0162750180031	UTAH	06519	LTS 31 & 32 BLK 18
Acres Home	0162760210010	UTAH	06520	LTS 10 & 11 BLK 21
Acres Home	0162750170027	UTAH	06617	LT 27 BLK 17
Acres Home	0162760200009	UTAH	06710	LTS 9 & 10 BLK 20
Acres Home	0162760200008	UTAH	06714	LT 8 BLK 20
Acres Home	0162730020018	WHEATLEY	00000	TR 18 BLK 2
Acres Home	0162730020013	WHEATLEY	00000	TRS 13 & 14 BLK 2
Acres Home	0162730020003	WHEATLEY	00000	TR 3 BLK 2
Acres Home	0162730030004	WHEATLEY	00000	TR 4 BLK 3
Acres Home	0162730010016	WHEATLEY	00000	TRS 16 17 & 18 BLK 1
Acres Home	0162730030006	WHEATLEY	00000	TRS 6 & 7 BLK 3
Acres Home	0162730010015	WHEATLEY	00000	TR 15 BLK 1
Acres Home	0162730010009	WHEATLEY	00000	TRS 9 & 10 BLK 1
Acres Home	0162730010005	WHEATLEY	00000	LTS 5 & 6 BLK 1
Acres Home	0162730020019	WHEATLEY	00000	TR 19 BLK 2
Acres Home	0162730020017	WHEATLEY	00000	TR 17 BLK 2
Acres Home	0162730010007	WHEATLEY	00000	TRS 7 & 8 BLK 1
Acres Home	0162730020011	WHEATLEY	00000	TRS 11 & 12 BLK 2
Acres Home	0162730020007	WHEATLEY	00000	LT 7 BLK 2
Acres Home	0162730030019	WHEATLEY	06520	TRS 19 & 20 BLK 3
Acres Home	0162730030016	WHEATLEY	06520	TR 16 BLK 3
Acres Home	0162770270031	WILBURFORCE	00000	LT 15A BLK 27
Clinton Park	0141110100007			
Clinton Park	0141120160003	ARMSTRONG	00000	LTS 3 & 4 BLK 16
Clinton Park	0141120150011	ARMSTRONG	00000	LTS 11 & 12 BLK 15
Clinton Park	0141120150009	ARMSTRONG	00000	LTS 9 & 10 BLK 15
Clinton Park	0141120130035	ARMSTRONG	00000	LTS 35 & 36 BLK 13
Clinton Park	0141120160005	ARMSTRONG	00415	LTS 5 THRU 10 BLK 16
Clinton Park	0141120130033	ARMSTRONG	00422	LTS 33 & 34 BLK 13
Clinton Park	0141140220007	BOLDEN	00000	LT 7 BLK 22
Clinton Park	0141130190025	BOLDEN	00000	LT 25 BLK 19
Clinton Park	0141130190026	BOLDEN	00318	LTS 26 & 27 BLK 19
Clinton Park	0141170330007	CALLOWAY	00415	LTS 7 & 8 BLK 33
Clinton Park	0141170330013	CALLOWAY	00427	LTS 13 & 14 BLK 33
Clinton Park	0141150270035	CARTERSVILLE	00000	LTS 35 & 36 BLK 27
Clinton Park	0141160290019	CARTERSVILLE	00000	LTS 19 & 20 BLK 29
Clinton Park	0141150270027	CARTERSVILLE	00324	LT 27 & 28 BLK 27
Clinton Park	0141150280029	CARTERSVILLE	00428	LTS 29 30 31 & 32 BLK 28

Clinton Park	0141150280035	CARTERSVILLE	00436	LTS 35 & 36 BLK 28
Clinton Park	0141160300028	CLEARWATER	00000	LTS 26 & 27 BLK 30
Clinton Park	0141160300045	CLEARWATER	00000	LT 28 & 29 BLK 30
Clinton Park	0141160300025	CLEARWATER	00000	LTS 25 BLK 30
Clinton Park	0141160310003	CLEARWATER	00307	LTS 3 & 4 BLK 31
Clinton Park	0141160320007	CLEARWATER	00413	LTS 7 & 8 BLK 32
Clinton Park	0141090020019	CLINTON	09707	TR 37 BLK 2 LTS 19 20 21 & 22
Clinton Park	0141110120001	CONN	00000	LTS 1 2 3 & 4 BLK 12
Clinton Park	0141110120017	CONN	00000	LTS 17 & 18 BLK 12
Clinton Park	0141110100023	CONNECTICUT	00318	LTS 23 & 24 BLK 10
Clinton Park	0141110100027	CONNECTICUT	00328	.50 U/D INT IN LTS 27 & 28 BLK 10
Clinton Park	0141110100037	CONNECTICUT	00328	.50 U/D INT IN LTS 27 & 28 BLK 10
Clinton Park	0141110100033	CONNECTICUT	00336	LTS 33 34 35 & 36 BLK 10
Clinton Park	0141110090029	CONNECTICUT	00420	LTS 29 & 30 BLK 9
Clinton Park	0141110090035	CONNECTICUT	00436	LTS 35 & 36 BLK 9
Clinton Park	0141140220033	DE HAVEN	00000	LTS 33 & 34 BLK 22
Clinton Park	0141140220035	DE HAVEN	00336	LTS 35 & 36 BLK 22
Clinton Park	0141140240013	DE HAVEN	00427	LTS 13 & 14 BLK 24
Clinton Park	0141110190001	DELAWARE	00000	LTS 1 & 2 BLK 19
Clinton Park	0141130190003	DELAWARE	00000	LTS 3 & 4 BLK 19
Clinton Park	0141130200008	DELAWARE	00417	LT 8 9 & 10 BLK 20
Clinton Park	0141120160001	FIDELITY	00000	LTS 1 & 2 BLK 16
Clinton Park	0141180370021	FIDELITY	01302	LTS 21 & 22 BLK 37
Clinton Park	0141180320001	FIDELITY	01302	LTS 1 & 2 BLK 32
Clinton Park	0141110110019	GANS	00000	LTS 19 & 20 BLK 11
Clinton Park	0141120130007	GANS	00000	LTS 7 & 8 BLK 13
Clinton Park	0141110110033	GANS	00328	LTS 33 & 34 BLK 11
Clinton Park	0141090030007	MASCOT	00000	LTS 7 & 8 BLK 3
Clinton Park	0141090030005	MASCOT	00000	LTS 5 & 6 BLK 3
Clinton Park	0141100080013	MASSACHUSETTS	00427	LT 13 & 14 BLK 8
Clinton Park	0141170380014	MISSISSIPPI	00000	LTS 14 15 & 16 BLK 36
Clinton Park	0141170340021	MISSISSIPPI	00304	LTS 21 & 22 BLK 34
Clinton Park	0141170350003	MISSISSIPPI	00311	LTS 3 & 4 BLK 35
Clinton Park	0141170330035	MISSISSIPPI	00450	LT 35 BLK 33
Clinton Park	0141090040029	NEW HAMPSHIRE	00000	LT 29 BLK 4
Clinton Park	0141090030019	NEW HAMPSHIRE	00302	LTS 19 & 20 BLK 3
Clinton Park	0141100080005	NEW HAMPSHIRE	00311	LTS 5 & 6 BLK 6
Clinton Park	0141180390033	NEW MEXICO	00330	LTS 33 & 34 BLK 39
Clinton Park	0141180400033	NEW MEXICO	00470	LTS 33 & 34 BLK 40
Clinton Park	0141150250009	NORTH CAROLINA	00000	LTS 9 & 10 BLK 25
Clinton Park	0141140230023	NORTH CAROLINA	00318	LTS 23 & 24 BLK 23
Clinton Park	0141150260009	NORTH CAROLINA	00321	LTS 9 10 11 & 12 BLK 26
Clinton Park	0141150280019	OWENS	00000	LTS 19 & 20 BLK 26
Clinton Park	0141150250028	OWENS	00000	LT 28 BLK 25
Clinton Park	0141150260021	OWENS	00314	LTS 21 & 22 BLK 28
Clinton Park	0141120150031	PENNSYLVANIA	00000	LTS 31 & 32 BLK 15
Clinton Park	0141130170015	PENNSYLVANIA	00000	LTS 15 & 16 BLK 17
Clinton Park	0141130180009	PENNSYLVANIA	00000	LTS 9 10 11 & 12 BLK 18
Clinton Park	0141120160029	PENNSYLVANIA	00000	LTS 29 & 30 BLK 16
Clinton Park	0141130180001	PENNSYLVANIA	00311	LTS 1 2 3 & 4 BLK 18
Clinton Park	0141120150023	PENNSYLVANIA	00312	LTS 23 & 24 BLK 15
Clinton Park	0141130180005	PENNSYLVANIA	00315	LTS 5 & 6 BLK 18
Clinton Park	0141100080031	RHODE ISLAND	00000	LTS 31 & 32 BLK 8
Clinton Park	0141110090009	RHODE ISLAND	00000	LTS 9 & 10 BLK 9
Clinton Park	0141110100009	RHODE ISLAND	00319	LTS 9 & 10 BLK 10
Clinton Park	0141110090005	RHODE ISLAND	00409	LTS 5 & 6 BLK 9
Clinton Park	0141110090013	RHODE ISLAND	00427	LTS 13 & 14 BLK 9
Clinton Park	0141180380007	TENNESSEE	00311	LTS 7 & 8 BLK 38
Clinton Park	0141180370023	TITE	00000	LT 23 BLK 37
Clinton Park	0141180380031	TITE	00324	LT 31 BLK 38
Independence Heights	0620540180019			
Independence Heights	0620540180021			
Independence Heights	0620540180022			
Independence Heights	0211340650001			
Independence Heights	0211340650005			
Independence Heights	0620540180020			
Independence Heights	0211350690013		00000	LT 13 BLK 69
Independence Heights	0620540190007		00000	LT 7 BLK 19
Independence Heights	0211300000034		00000	LT 3 BLK 60
Independence Heights	0211330630028	36TH	00000	LT 28 BLK 63
Independence Heights	0211370730028	36TH	00000	LT 28 BLK 73
Independence Heights	0211370730030	36TH	00000	LT 30 BLK 73

Independence Heights	0211330630027	36TH	00000	LT 27 BLK 63
Independence Heights	0211370730021	36TH	00000	LT 21 BLK 73
Independence Heights	0211370730022	36TH	00000	LT 22 BLK 73
Independence Heights	0211330630020	36TH	00717	LT 20 BLK 63
Independence Heights	0211330630021	36TH	00717	LTS 21 & 22 BLK 63
Independence Heights	0211360720024	36TH	00813	LT 24 BLK 72
Independence Heights	0211360720018	36TH	00825	LTS 18 & 19 BLK 72
Independence Heights	0211360720017	36TH	00827	LT 17 BLK 72
Independence Heights	0211370730028	36TH	00919	LT 26 BLK 73
Independence Heights	0211370740022	37TH	00000	LTS 22 & 23 BLK 74
Independence Heights	0211330630032	37TH	00000	LT 10 BLK 63
Independence Heights	0211370730006	37TH	00000	LT 6 BLK 73
Independence Heights	0211330640027	37TH	00000	LT 27 BLK 64
Independence Heights	0211230000005	37TH	00000	LT 5 BLK 53
Independence Heights	0211230000007	37TH	00000	LT 7 BLK 53
Independence Heights	0211230000013	37TH	00000	TR 6B BLK 53
Independence Heights	0211330640019	37TH	00000	LT 19 BLK 64
Independence Heights	0211330640028	37TH	00000	LT 28 BLK 64
Independence Heights	0211310000005	37TH	00000	LT 5 BLK 61
Independence Heights	0211330630008	37TH	00000	LT 6 BLK 63
Independence Heights	0211370740018	37TH	00000	LT 16 BLK 74
Independence Heights	0211230000008	37TH	00516	TR 6A BLK 53
Independence Heights	0211320000002	37TH	00604	LT 2 BLK 62
Independence Heights	0211320000003	37TH	00606	LT 3 BLK 62
Independence Heights	0211320000004	37TH	00608	LT 4 BLK 62
Independence Heights	0211320000015	37TH	00629	LT 15 BLK 62
Independence Heights	0211320000016	37TH	00630	LTS 16 & 17 BLK 62
Independence Heights	0211330640030	37TH	00701	LT 30 BLK 64
Independence Heights	0211330630002	37TH	00702	LT 2 BLK 63
Independence Heights	0211330640029	37TH	00703	LT 29 BLK 64
Independence Heights	0211370730014	37TH	00802	LTS 14 & 15 BLK 73
Independence Heights	0211370730012	37TH	00804	LT 12 BLK 73
Independence Heights	0211370730013	37TH	00804	LT 13 BLK 73
Independence Heights	0211360710027	37TH	00805	LTS 27 & 28 BLK 71
Independence Heights	0211370730011	37TH	00806	LT 11 BLK 73
Independence Heights	0211370730010	37TH	00808	LT 10 BLK 73
Independence Heights	0211360710025	37TH	00811	LTS 25 & 26 BLK 71
Independence Heights	0211360710024	37TH	00813	LT 24 BLK 71
Independence Heights	0211360710022	37TH	00817	LT 23 BLK 71
Independence Heights	0211360720015	37TH	00830	LTS 14 & 15 BLK 72
Independence Heights	0211370740030	37TH	00900	LT 30 BLK 74
Independence Heights	0211370730001	37TH	00902	LT 1 BLK 73
Independence Heights	0211370730002	37TH	00904	LT 2 BLK 73
Independence Heights	0211370730003	37TH	00910	LT 3 BLK 73
Independence Heights	0211370730007	37TH	01002	LT 7 BLK 73
Independence Heights	0211370730008	37TH	01008	LT 8 BLK 73
Independence Heights	0211370730009	37TH	01012	LT 9 BLK 73
Independence Heights	0211370740021	37TH	01015	LT 21 BLK 74
Independence Heights	0211370740020	37TH	01019	LT 20 BLK 74
Independence Heights	0211370740017	37TH	01105	LTS 17 & 18 BLK 74
Independence Heights	0211350700022	38TH	00000	LT 22 BLK 70
Independence Heights	0211350700020	38TH	00000	LT 20 BLK 70
Independence Heights	0211350700019	38TH	00000	LT 19 BLK 70
Independence Heights	0211300000013	38TH	00000	LT 13 BLK 60
Independence Heights	0211310000027	38TH	00000	LT 27 BLK 61
Independence Heights	0211310000026	38TH	00000	LT 28 BLK 61
Independence Heights	0211300000008	38TH	00000	LT 8 BLK 60
Independence Heights	0211300000009	38TH	00000	LT 9 BLK 60
Independence Heights	0211330640009	38TH	00000	LT 9 BLK 64
Independence Heights	0211330640012	38TH	00000	LT 12 BLK 64
Independence Heights	0211330640010	38TH	00000	LTS 10 & 11 BLK 64
Independence Heights	0211330640008	38TH	00000	LT 6 BLK 64
Independence Heights	0211310000031	38TH	00000	LTS 31 & 32 BLK 61
Independence Heights	0211380750028	38TH	00000	LT 28 BLK 75
Independence Heights	0211380750027	38TH	00000	LT 27 BLK 75
Independence Heights	0211380750020	38TH	00000	LTS 20 & 21 BLK 75
Independence Heights	0211370740007	38TH	00000	LT 7 BLK 74
Independence Heights	0211370740012	38TH	00000	LT 12 BLK 74
Independence Heights	0211250000007	38TH	00507	LT 7 BLK 55
Independence Heights	0211240000011	38TH	00510	LTS 11 & 12 BLK 54
Independence Heights	0211240000013	38TH	00510	LT 13 BLK 54
Independence Heights	0211310000028	38TH	00610	LT 28 BLK 61

Independence Heights	021130000014	38TH	00625	LT 14 BLK 60
Independence Heights	0211330640008	38TH	00718	LT 8 BLK 64
Independence Heights	0211330640015	38TH	00738	LT 15 BLK 64
Independence Heights	0211350700024	38TH	00813	LTS 24 & 25 BLK 70
Independence Heights	0211360710007	38TH	00816	LTS 7 & 8 BLK 71
Independence Heights	0211360710015	38TH	00826	LT 15 BLK 71
Independence Heights	0211360710014	38TH	00828	LT 14 BLK 71
Independence Heights	0211380750029	38TH	00901	LTS 29 & 30 BLK 75
Independence Heights	0211370740003	38TH	00904	LT 3 BLK 74
Independence Heights	0211370740004	38TH	00908	LT 4 BLK 74
Independence Heights	0211370740005	38TH	00912	LT 5 BLK 74
Independence Heights	0211250000018	39TH	00000	LT 18 BLK 55
Independence Heights	0211250000019	39TH	00000	LT 19 BLK 55
Independence Heights	0211290000008	39TH	00000	LTS 8 & 9 BLK 59
Independence Heights	0211290000006	39TH	00000	LTS 6 & 7 BLK 59
Independence Heights	0211380750008	39TH	00000	LT 8 BLK 75
Independence Heights	0211380750010	39TH	00000	LT 10 BLK 75
Independence Heights	0211300000025	39TH	00000	LTS 25 & 26 BLK 60
Independence Heights	0211380760027	39TH	00000	LT 27 BLK 76
Independence Heights	0211290000005	39TH	00000	LT 5 BLK 59
Independence Heights	0211350700015	39TH	00000	LT 15 BLK 70
Independence Heights	0211380750015	39TH	00000	LT 15 BLK 75
Independence Heights	0211350700008	39TH	00000	LT 8 BLK 70
Independence Heights	0211350700001	39TH	00000	LTS 1 & 2 BLK 70
Independence Heights	0211380750013	39TH	00000	LT 13 BLK 75
Independence Heights	0211340850012	39TH	00000	LT 12 BLK 65
Independence Heights	0211250000031	39TH	00504	LT 31 BLK 55
Independence Heights	0211250000032	39TH	00504	LT 32 BLK 55
Independence Heights	0211250000005	39TH	00505	LTS 5 & 6 BLK 55
Independence Heights	0211250000029	39TH	00508	LT 29 BLK 55
Independence Heights	0211280000015	39TH	00523	LTS 15 & 16 BLK 58
Independence Heights	0211290000016	39TH	00625	LTS 16 & 17 BLK 59
Independence Heights	0211300000023	39TH	00628	LT 23 BLK 60
Independence Heights	0211300000024	39TH	00628	LT 24 BLK 60
Independence Heights	0211300000022	39TH	00628	LT 22 BLK 60
Independence Heights	0211300000021	39TH	00628	LT 21 BLK 60
Independence Heights	0211300000018	39TH	00628	LTS 18 & 19 BLK 60
Independence Heights	0211300000019	39TH	00628	LT 20 BLK 60
Independence Heights	0211340860029	39TH	00703	LT 29 BLK 66
Independence Heights	0211340850003	39TH	00706	LT 3 BLK 65
Independence Heights	0211340860028	39TH	00711	LT 28 BLK 66
Independence Heights	0211340860028	39TH	00711	LT 28 BLK 66
Independence Heights	0211340860024	39TH	00713	LT 24 BLK 66
Independence Heights	0211340850008	39TH	00714	LT 6 BLK 65
Independence Heights	0211340850007	39TH	00716	LT 7 BLK 65
Independence Heights	0211340860023	39TH	00717	LT 23 BLK 66
Independence Heights	0211340850014	39TH	00738	LT 14 BLK 65
Independence Heights	0211350700009	39TH	00816	LT 9 BLK 70
Independence Heights	0211350700011	39TH	00822	LT 11 BLK 70
Independence Heights	0211380750009	39TH	01004	LT 9 BLK 75
Independence Heights	0211380750012	39TH	01010	LT 12 BLK 75
Independence Heights	0211380760019	39TH	01011	LT 19 BLK 76
Independence Heights	0620540180015	40 1/2	00501	LT 15 BLK 18
Independence Heights	0620540180023	40 1/2	00523	LT 23 BLK 18
Independence Heights	0620540190006	40 1/2	00607	LT 6 BLK 19
Independence Heights	0211380760003	40TH	00000	LT 3 BLK 76
Independence Heights	0211280000001	40TH	00000	LT 1 BLK 58
Independence Heights	0211280000004	40TH	00000	LT 4 BLK 58
Independence Heights	0211280000005	40TH	00000	LT 5 BLK 58
Independence Heights	0211280000007	40TH	00000	LT 7 BLK 58
Independence Heights	0211350690003	40TH	00000	LT 3 BLK 69
Independence Heights	0211350690001	40TH	00000	LT 1 BLK 69
Independence Heights	0211340860008	40TH	00000	LT 6 BLK 66
Independence Heights	0211350680004	40TH	00000	LT 4 BLK 68
Independence Heights	0211350680014	40TH	00000	LT 14 BLK 68
Independence Heights	0211270000009	40TH	00000	LT 9 BLK 57
Independence Heights	0211380760011	40TH	00000	LT 11 BLK 76
Independence Heights	0211380760009	40TH	00000	LT 9 BLK 76
Independence Heights	0211350680013	40TH	00000	LT 13 BLK 68
Independence Heights	0211350680007	40TH	00000	LT 7 BLK 68
Independence Heights	0211380770007	40TH	00000	LT 7 BLK 77
Independence Heights	0211340670008	40TH	00000	LT 8 BLK 67

Independence Heights	0211350690012	40TH	00000	LT 12 BLK 69
Independence Heights	0211380760012	40TH	00000	LT 12 BLK 76
Independence Heights	0211380760013	40TH	00000	LT 13 BLK 76
Independence Heights	0211260000021	40TH	00000	LT 21 BLK 56
Independence Heights	0211260000022	40TH	00000	LTS 22 23 & 24 BLK 56
Independence Heights	0211260000025	40TH	00000	LT 25 BLK 56
Independence Heights	0211260000028	40TH	00000	LT 26 BLK 56
Independence Heights	0211270000001	40TH	00000	LTS 1 & 2 BLK 57
Independence Heights	0211290000018	40TH	00000	LT 18 BLK 59
Independence Heights	0211290000019	40TH	00000	LT 19 BLK 59
Independence Heights	0211290000020	40TH	00000	LT 20 BLK 59
Independence Heights	0211290000021	40TH	00000	LT 21 BLK 59
Independence Heights	0211290000024	40TH	00000	LT 24 BLK 59
Independence Heights	0211260000028	40TH	00510	LTS 28 & 29 BLK 56
Independence Heights	0211270000010	40TH	00529	LT 10 BLK 57
Independence Heights	0211290000032	40TH	00604	LT 32 BLK 59
Independence Heights	0211290000031	40TH	00606	LT 31 BLK 59
Independence Heights	0211290000030	40TH	00608	LT 30 BLK 59
Independence Heights	0211280000006	40TH	00615	LT 6 BLK 58
Independence Heights	0211340870002	40TH	00703	LT 2 BLK 67
Independence Heights	0211340680004	40TH	00708	LT 4 BLK 66
Independence Heights	0211340680005	40TH	00710	LT 5 BLK 66
Independence Heights	0211350680001	40TH	00801	LT 1 BLK 68
Independence Heights	0211350690011	40TH	00826	LT 10 BLK 68
Independence Heights	0211350690015	40TH	00842	LT 15 BLK 69
Independence Heights	0211380780001	40TH	00901	LT 1 BLK 76
Independence Heights	0211380780005	40TH	00916	LT 5 BLK 76
Independence Heights	0211380780006	40TH	00920	LT 6 BLK 76
Independence Heights	0211380770008	40TH	01001	LT 8 BLK 77
Independence Heights	0820540180001	41ST	00400	TR 1A BLK 18
Independence Heights	0820540180002	41ST	00402	LT 2 BLK 18
Independence Heights	0820540180003	41ST	00404	LT 3 BLK 18
Independence Heights	0820540190004	41ST	00610	LT 4 BLK 19
Independence Heights	0211230000003	MAIN	07618	LTS 3 & 4 BLK 53
Independence Heights	0210740000008	MAIN	07904	LT 8 BLK 4
Independence Heights	0210740000007	MAIN	07906	LTS 6 & 7 BLK 4
Independence Heights	0210740000005	MAIN	07910	LT 5 BLK 4
Independence Heights	0210740000002	MAIN	07918	LT 2 BLK 4
Independence Heights	0210730000003	MAIN	08002	LT 3 BLK 3
Independence Heights	0211290000034	OXFORD	03814	LT 34 BLK 59
Independence Heights	0211290000033	OXFORD	03818	LT 33 BLK 59
Settegast	0300180110001			
Settegast	0121850000008			
Settegast	0122280000007			
Settegast	0300180070004			
Settegast	0122280000023			
Settegast	0122050000004		99999	LT 4 BLK 32
Settegast	0121900000008		99999	LTS 8 & 9 BLK 17
Settegast	0122040000004		99999	LTS 4 & 5 BLK 31
Settegast	0122050000010		99999	LT 10 BLK 32
Settegast	0122050000005		99999	LT 5 BLK 32
Settegast	0121900000004		99999	LT 4 BLK 17
Settegast	0122050000012		99999	LT 12 BLK 32
Settegast	0121900000006		99999	LT 6 BLK 17
Settegast	0122140000007		99999	LTS 7 & 8 BLK 41
Settegast	0122040000006		99999	LTS 6 & 7 BLK 31
Settegast	0122050000011		99999	LT 11 BLK 32
Settegast	0122050000003		99999	LT 3 BLK 32
Settegast	0122050000002		99999	LT 2 BLK 32
Settegast	0121900000015		99999	LTS 15 & 16 BLK 17
Settegast	0121900000013		99999	LT 13 BLK 17
Settegast	0121900000012		99999	LT 12 BLK 17
Settegast	0121900000011		99999	LT 11 BLK 17
Settegast	0122140000005		99999	LT 5 BLK 41
Settegast	0122140000015		99999	LT 15 BLK 41
Settegast	0122150000001		99999	LTS 1 2 3 & 4 BLK 42
Settegast	0122150000018	ADAIR	00000	LT 16 BLK 42
Settegast	0122640000008	ATTWATER	00000	LT 8 BLK 173
Settegast	0122650000009	ATTWATER	00000	LT 9 BLK 174
Settegast	0122710000001	ATTWATER	00000	LT 1 BLK 180
Settegast	0121850000011	BOBBY BROOKS	00000	LT 11 BLK 12
Settegast	0121850000009	BOBBY BROOKS	00000	LTS 9 & 10 BLK 12

Settegast	0122680000014	BOBBY BROOKS	00000	LT 14 BLK 177
Settegast	0122680000008	BOBBY BROOKS	00000	LT 8 BLK 177
Settegast	0122680000011	BOBBY BROOKS	00000	LTS 11 & 12 BLK 177
Settegast	0300180070013	BOBBY BURNS	00000	LT 13 BLK 4
Settegast	0300180070015	BOBBY BURNS	00000	LT 15 BLK 4
Settegast	0300180070009	BOBBY BURNS	00000	LTS 9 & 11 BLK 4
Settegast	0300180070007	BOBBY BURNS	00000	LT 7 BLK 4
Settegast	0300180040003	BOBBY BURNS	00000	LT 3 BLK 1
Settegast	0122660000013	BOBBY BURNS	00000	LT 13 BLK 175
Settegast	0300180060018	BOBBY BURNS	00000	LT 18 BLK 3
Settegast	0300180060014	BOBBY BURNS	00000	LT 14 BLK 3
Settegast	0300180050005	BOBBY BURNS	00000	TR 5A BLK 2
Settegast	0122690000005	BOBBY BURNS	00000	LT 5 BLK 178
Settegast	0122660000012	BOBBY BURNS	00000	LT 12 BLK 175
Settegast	0300180070003	BOBBY BURNS	00000	TRS 1B & 3A BLK 4
Settegast	0122660000003	BOBBY BURNS	00000	LT 3 BLK 175
Settegast	0122660000002	BOBBY BURNS	00000	LT 2 BLK 175
Settegast	0122110000001	BOBBY BURNS	00000	LT 1 BLK 38
Settegast	0122110000002	BOBBY BURNS	00000	LT 2 BLK 38
Settegast	0122680000008	BOBBY BURNS	00000	LT 8 BLK 175
Settegast	0122660000009	BOBBY BURNS	00000	LT 9 BLK 175
Settegast	0300180050002	BOBBY BURNS	00000	LT 2 BLK 2
Settegast	0122680000008	BOBBY BURNS	00000	LT 6 BLK 175
Settegast	0121870000007	BOBBY BURNS	00000	LTS 7 & 8 BLK 14
Settegast	0300180110016	BOBBY BURNS	00000	LT 16 BLK 8
Settegast	0300180110014	BOBBY BURNS	00000	LT 14 BLK 8
Settegast	0300180110012	BOBBY BURNS	00000	LT 12 BLK 8
Settegast	0300180110008	BOBBY BURNS	00000	LT 8 BLK 8
Settegast	0122690000002	BOBBY BURNS	00000	LT 2 BLK 178
Settegast	0300180100001	BOBBY BURNS	00000	TR 1A BLK 7
Settegast	0300180100022	BOBBY BURNS	00000	TR 1B BLK 7
Settegast	0122680000001	BOBBY BURNS	00000	LT 1 BLK 175
Settegast	0122680000005	BOBBY BURNS	00000	LT 5 BLK 175
Settegast	0121870000006	BOBBY BURNS	00000	LT 6 BLK 14
Settegast	0122680000004	BOBBY BURNS	00000	LT 4 BLK 175
Settegast	0300180110010	BOBBY BURNS	00000	LT 10 BLK 8
Settegast	0122680000014	BOBBY BURNS	00000	LT 14 BLK 175
Settegast	0122080000007	BOBBY BURNS	00000	LT 7 BLK 35
Settegast	0122080000005	BOBBY BURNS	00000	LTS 5 & 6 BLK 35
Settegast	0122080000004	BOBBY BURNS	00000	LT 4 BLK 35
Settegast	0122090000014	BOBBY BURNS	00000	LT 14 BLK 36
Settegast	0122090000013	BOBBY BURNS	00000	LT 13 BLK 36
Settegast	0122090000012	BOBBY BURNS	00000	LT 12 BLK 36
Settegast	0122090000011	BOBBY BURNS	00000	LT 11 BLK 36
Settegast	0121870000004	BOBBY BURNS	00000	LT 4 BLK 14
Settegast	0122090000008	BOBBY BURNS	00000	LT 8 BLK 36
Settegast	0122090000009	BOBBY BURNS	00000	LT 9 BLK 36
Settegast	0122660000007	BOBBY BURNS	00000	LT 7 BLK 175
Settegast	0121840000004	BOBBY BURNS	00000	LT 4 BLK 11
Settegast	0300180070046	BOBBY BURNS	00000	TR 19B BLK 4
Settegast	0121850000012	BOBBY BURNS	00000	LT 12 BLK 12
Settegast	0121850000013	BOBBY BURNS	00000	LT 13 BLK 12
Settegast	0121850000014	BOBBY BURNS	00000	LT 14 BLK 12
Settegast	0121840000002	BOBBY BURNS	00000	LT 2 BLK 11
Settegast	0300180110004	BOBBY BURNS	00000	TRS 2B & 4A BLK 8
Settegast	0121840000003	BOBBY BURNS	00000	LT 3 BLK 11
Settegast	0121870000003	BOBBY BURNS	00000	LT 3 BLK 14
Settegast	0122690000001	BOBBY BURNS	00000	LT 1 BLK 178
Settegast	0122690000003	BOBBY BURNS	00000	LT 3 BLK 178
Settegast	0122680000006	BOBBY BURNS	00000	LT 6 BLK 178
Settegast	0121860000013	BOBBY BURNS	00000	LT 13 BLK 13
Settegast	0121860000009	BOBBY BURNS	00000	LT 9 BLK 13
Settegast	0121860000010	BOBBY BURNS	00000	LT 10 BLK 13
Settegast	0122440000009	BOBBY BURNS	00000	LT 9 BLK 153
Settegast	0122690000007	BOBBY BURNS	00000	LT 7 BLK 178
Settegast	0121860000014	BOBBY BURNS	00000	LT 14 BLK 13
Settegast	0122450000005	BOBBY BURNS	06014	LT 5 BLK 154
Settegast	0300180100017	BOBBY BURNS	06104	LT 17 & TR 15B BLK 7
Settegast	0300180070017	BOBBY BURNS	06206	LT 17 BLK 4
Settegast	0300180060010	BOBBY BURNS	06225	LT 10 BLK 3
Settegast	0122110000003	BURNS	00000	LT 3 BLK 38
Settegast	0122100000010	BURNS	00000	LTS 10 & 11 BLK 37

Settegast	0300180080014	DOLLAR	00000	LT 14 BLK 5
Settegast	0300180090016	DOLLAR	00000	LT 16 BLK 6
Settegast	0122430490003	DOLLAR	00000	LTS 3 & 4 & TR 32B BLK 132 (016° 132D 132E)
Settegast	0300180090006	DOLLAR	00000	LT 6 BLK 6
Settegast	0300180080006	DOLLAR	00000	LTS 6 7 & 8 BLK 5
Settegast	0300180090004	DOLLAR	00000	LT 4 BLK 6
Settegast	0122430490001	DOLLAR	00000	LTS 1 & 2 & TR 32A BLK 132 (061° 132B 132C)
Settegast	0122100000007	HAIGHT	00000	LT 7 BLK 37
Settegast	0121850000008	HAIGHT	00000	LT 8 BLK 12
Settegast	0121860000005	HAIGHT	00000	LTS 5 & 6 BLK 13
Settegast	0122100000002	HAIGHT	00000	LT 2 BLK 37
Settegast	0300180050001	HAIGHT	00000	LT 1 BLK 2
Settegast	0300180050003	HAIGHT	00000	LT 3 BLK 2
Settegast	0122100000008	HAIGHT	00000	LT 8 BLK 37
Settegast	0121850000002	HAIGHT	00000	LT 2 BLK 12
Settegast	0121850000001	HAIGHT	00000	LT 1 BLK 12
Settegast	0121850000005	HAIGHT	00000	LT 5 BLK 12
Settegast	0121850000015	HAIGHT	00000	LTS 15 & 16 BLK 12
Settegast	0300180060019	HAIGHT	00000	LT 19 BLK 3
Settegast	0121850000004	HAIGHT	00000	LT 4 BLK 12
Settegast	0122880000001	HAIGHT	00000	LT 1 BLK 177
Settegast	0122880000002	HAIGHT	00000	LT 2 BLK 177
Settegast	0121860000004	HAIGHT	00000	LT 4 BLK 13
Settegast	0122870000002	HAIGHT	00000	LT 2 BLK 176
Settegast	0121850000003	HAIGHT	00000	LT 3 BLK 12
Settegast	0122050000001	HAIGHT	05530	LT 1 BLK 32
Settegast	0300180080013	HAIGHT	06230	LT 13 BLK 3
Settegast	0300180080009	HAIGHT	06308	LT 9 BLK 3
Settegast	0121830000009	HANNA	00000	LTS 9 & 10 BLK 10
Settegast	0122310000014	HOUSTON	00000	LT 14 BLK 58
Settegast	0122490000012	HOUSTON	00000	LT 12 BLK 158
Settegast	0122490000011	HOUSTON	00000	LT 11 BLK 158
Settegast	0122490000009	HOUSTON	00000	LT 9 BLK 158
Settegast	0122480000014	HOUSTON	00000	LTS 14 15 & 16 BLK 157
Settegast	0122310000010	HOUSTON	00000	TR 10B BLK 58
Settegast	0122830000005	HOUSTON	00000	LTS 5 BLK 172
Settegast	0122630000012	HOUSTON	00000	LT 12 BLK 172
Settegast	0122830000018	HOUSTON	00000	LT 16 BLK 172
Settegast	0122150000012	HOUSTON	00000	LT 12 BLK 42
Settegast	0122630000013	HOUSTON	00000	LT 13 BLK 172
Settegast	0122630000011	HOUSTON	00000	LT 11 BLK 172
Settegast	0122430470014	HOUSTON	00000	TR 1 BLK 147
Settegast	0122150000013	HOUSTON	00000	LT 13 BLK 42
Settegast	0122490000001	HOUSTON	08442	LTS 1 & 2 BLK 158
Settegast	0300180090020	HOWTON	00000	LT 20 BLK 6
Settegast	0122470000015	HOWTON	00000	LT 15 BLK 156
Settegast	0122430490015	HOWTON	00000	LT 15 BLK 149
Settegast	0122430490014	HOWTON	00000	LT 14 BLK 149
Settegast	0122470000016	HOWTON	00000	LT 16 BLK 156
Settegast	0122700000007	KENTON	00000	LT 7 BLK 179
Settegast	0122700000008	KENTON	00000	LT 8 BLK 179
Settegast	0122710000006	KENTON	00000	LTS 6 7 8 & 9 BLK 180
Settegast	0121830000001	KENTON	00000	LT 1 BLK 10
Settegast	0121820000003	KENTON	00000	LTS 3 & 4 BLK 9
Settegast	0121820000001	KENTON	00000	LT 1 BLK 9
Settegast	0121820000015	KENTON	00000	LTS 15 & 16 BLK 9
Settegast	0121820000002	KENTON	00000	LT 2 BLK 9
Settegast	0121830000002	KENTON	00000	LT 2 BLK 10
Settegast	0121830000018	KENTON	00000	LT 16 BLK 10
Settegast	0122280000002	LAFAYETTE	00000	LT 2 BLK 55
Settegast	0122700000011	MANTON	00000	LT 11 BLK 179
Settegast	0122700000012	MANTON	00000	LT 12 BLK 179
Settegast	0122290000017	MANTON	00000	.25 U/D INT IN LT 1 BLK 56
Settegast	0122700000013	MANTON	00000	LT 13 BLK 179
Settegast	0121880000010	MANTON	00000	LT 10 BLK 15
Settegast	0122290000007	MANTON	00000	LT 7 BLK 56
Settegast	0122290000003	MANTON	00000	LT 3 BLK 56
Settegast	0121880000011	MANTON	00000	LT 11 BLK 15
Settegast	0122290000004	MANTON	00000	LT 4 BLK 56
Settegast	0122290000006	MANTON	00000	LT 6 BLK 56
Settegast	0122290000010	MANTON	00000	LT 10 BLK 56
Settegast	0122220000026	MANTON	00000	LT 6 BLK 49

Settegast	012182000005	MANTON	00000	LT 5 BLK 9
Settegast	012229000001	MANTON	00000	.50 U/D INT IN LT 1 BLK 56
Settegast	012229000016	MANTON	00000	.25 U/D INT IN LT 1 BLK 56
Settegast	012270000009	MANTON	00000	LT 9 BLK 179
Settegast	012188000009	MANTON	00000	LT 9 BLK 15
Settegast	012264000007	MANTON	00000	LT 7 BLK 173
Settegast	012264000006	MANTON	00000	LT 6 BLK 173
Settegast	012264000005	MANTON	00000	LT 5 BLK 173
Settegast	012264000004	MANTON	00000	LT 4 BLK 173
Settegast	012264000003	MANTON	00000	LT 3 BLK 173
Settegast	012264000002	MANTON	00000	LT 2 BLK 173
Settegast	012265000001	MANTON	00000	LT 1 BLK 174
Settegast	012265000015	MANTON	00000	LT 15 BLK 174
Settegast	012229000011	MANTON	00000	LT 11 BLK 56
Settegast	012212000012	MANTON	00000	LT 12 BLK 39
Settegast	012207000011	MANTON	00000	LT 11 BLK 34
Settegast	012207000013	MANTON	00000	LTS 13 & 14 BLK34
Settegast	012207000014	MANTON	00000	LT 12 BLK 34
Settegast	012206000002	MANTON	00000	LT 2 BLK 33
Settegast	012206000003	MANTON	00000	LT 3 BLK 33
Settegast	012206000004	MANTON	00000	LT 4 BLK 33
Settegast	012206000005	MANTON	00000	LT 5 BLK 33
Settegast	012207000009	MANTON	00000	LT 9 BLK 34
Settegast	012189000009	MANTON	00000	LT 9 BLK 16
Settegast	012189000012	MANTON	00000	LT 12 BLK 16
Settegast	012207000008	MANTON	00000	LT 8 BLK 34
Settegast	012189000013	MANTON	00000	LT 13 BLK 16
Settegast	012229000005	MANTON	00000	LT 5 BLK 56
Settegast	012189000015	MANTON	00000	LT 15 BLK 16
Settegast	012229000002	MANTON	00000	LT 2 BLK 56
Settegast	012212000013	MANTON	00000	LT 13 BLK 39
Settegast	012222000004	MANTON	00000	LT 4 BLK 49
Settegast	012222000005	MANTON	00000	LT 5 BLK 49
Settegast	012222000007	MANTON	00000	LT 7 BLK 49
Settegast	012222000008	MANTON	00000	LT 8 BLK 49
Settegast	012182000007	MANTON	00000	LT 7 BLK 9
Settegast	012188000014	MANTON	00000	LT 14 BLK 15
Settegast	012265000014	MANTON	00000	LT 14 BLK 174
Settegast	012183000011	MANTON	00000	LT 11 BLK 10
Settegast	012188000013	MANTON	00000	LT 13 BLK 15
Settegast	012271000002	MANTON	00000	LTS 2 3 4 & 5 BLK 180
Settegast	012207000010	MANTON	00000	LT 10 BLK 34
Settegast	012189000014	MANTON	00000	LT 14 BLK 16
Settegast	012247000001	MANTON	00000	LT 1 BLK 156
Settegast	012247000005	MANTON	00000	LT 5 BLK 156
Settegast	012247000002	MANTON	00000	LTS 2 & 3 BLK 156
Settegast	012183000012	MANTON	00000	LTS 12 & 13 BLK 10
Settegast	012247000007	MANTON	00000	LT 7 BLK 156
Settegast	012247000004	MANTON	00000	LT 4 BLK 156
Settegast	012246000014	MANTON	00000	LT 14 BLK 155
Settegast	012246000009	MANTON	00000	LT 9 BLK 155
Settegast	012246000012	MANTON	00000	LT 12 BLK 155
Settegast	012247000006	MANTON	00000	LT 6 BLK 156
Settegast	012246000011	MANTON	00000	LT 11 BLK 155
Settegast	012265000010	MANTON	05907	LTS 10 & 11 BLK 174
Settegast	012264000016	MILEY	00000	LT 16 BLK 173
Settegast	012265000002	MILEY	00000	LT 2 BLK 174
Settegast	012247000008	MILEY	00000	LT 8 BLK 156
Settegast	012264000001	MILEY	00000	LT 1 BLK 173
Settegast	012230000002	QUEENSLAND	00000	LT 2 BLK 57
Settegast	012263000026	QUEENSLAND	00000	LT 8 BLK 172
Settegast	012230000001	QUEENSLAND	00000	LT 1 BLK 57
Settegast	012222000015	QUEENSLAND	00000	LT 15 BLK 49
Settegast	012263000003	QUEENSLAND	00000	LT 3 BLK 172
Settegast	012230000004	QUEENSLAND	00000	LT 4 BLK 57
Settegast	012181000015	QUEENSLAND	00000	LTS 15 & 16 BLK 8
Settegast	012263000006	QUEENSLAND	00000	LT 6 BLK 172
Settegast	012263000007	QUEENSLAND	00000	LT 7 BLK 172
Settegast	012182000010	QUEENSLAND	00000	LTS 10 & 11 BLK 90
Settegast	0122430490031	QUEENSLAND	00000	LT 31 BLK 148
Settegast	012248000011	QUEENSLAND	00000	LT 11 BLK 157
Settegast	012206000010	QUEENSLAND	00000	LT 10 BLK 33

Settegast	012206000012	QUEENSLAND	00000	LT 12 BLK 33
Settegast	012206000013	QUEENSLAND	00000	LTS 13 & 14 BLK 33
Settegast	012248000009	QUEENSLAND	00000	LT 9 BLK 157
Settegast	012248000006	QUEENSLAND	00000	LT 6 BLK 157
Settegast	012248000024	QUEENSLAND	00000	LTS 7 & 8 BLK 157
Settegast	0122430490023	QUEENSLAND	00000	LT 23 BLK 132
Settegast	0122720000014	QUEENSLAND	00000	LT 14 BLK 181
Settegast	0122430490020	QUEENSLAND	00000	LT 20 BLK 149
Settegast	0122720000008	QUEENSLAND	00000	LT 8 BLK 181
Settegast	0121810000002	QUEENSLAND	00000	LT 2 BLK 8
Settegast	0121810000006	QUEENSLAND	00000	LT 6 BLK 8
Settegast	0121810000005	QUEENSLAND	00000	LT 5 BLK 8
Settegast	0121810000001	QUEENSLAND	00000	LT 1 BLK 8
Settegast	0122220000009	QUEENSLAND	00000	LTS 9 THRU 13 BLK 49
Settegast	0122220000014	QUEENSLAND	00000	LT 14 BLK 49
Settegast	0121820000014	QUEENSLAND	00000	LT 14 BLK 9
Settegast	0122210000001	QUEENSLAND	00000	LT 1 BLK 48
Settegast	0122430490024	QUEENSLAND	00000	LT 24 BLK 132
Settegast	0122430490019	QUEENSLAND	00000	LT 19 BLK 149
Settegast	0122480000001	QUEENSLAND	00000	LT 1 BLK 157
Settegast	0122470000010	QUEENSLAND	00000	LT 10 BLK 156
Settegast	0122470000012	QUEENSLAND	00000	LT 12 BLK 156
Settegast	0122640000011	QUEENSLAND	00000	LT 11 BLK 173
Settegast	0122480000002	QUEENSLAND	00000	LT 2 BLK 157
Settegast	0122470000014	QUEENSLAND	00000	LT 14 BLK 156
Settegast	0122640000012	QUEENSLAND	00000	LTS 12 & 13 BLK 173
Settegast	0122480000004	QUEENSLAND	00000	LT 4 BLK 157
Settegast	0122470000009	QUEENSLAND	00000	LT 9 BLK 156
Settegast	0122640000014	QUEENSLAND	00000	LT 14 BLK 173
Settegast	0122640000017	QUEENSLAND	00000	LT 15 BLK 173
Settegast	0122210000002	QUEENSLAND	00000	LT 2 BLK 48
Settegast	0122480000003	QUEENSLAND	00000	LT 3 BLK 157
Settegast	0122480000005	QUEENSLAND	00000	LT 5 BLK 157
Settegast	0122710000010	QUEENSLAND	00000	LTS 10 11 12 & 13 BLK 180
Settegast	0122430490025	QUEENSLAND	00000	LT 25 BLK 132
Settegast	0122640000010	QUEENSLAND	00000	LT 10 BLK 173
Settegast	0122430490028	QUEENSLAND	00000	LT 28 BLK 133
Settegast	0122630000004	QUEENSLAND	00000	LT 4 BLK 172
Settegast	0122470000017	QUIMBLY	00000	LT 11 BLK 156
Settegast	0122480000017	SAM HOUSTON	00000	LT 15 BLK 155
Settegast	0122650000017	SAM HOUSTON	00000	LT 12 BLK 174
Settegast	0122460000010	SAM HOUSTON	00000	LT 10 BLK 155
Settegast	0300180090001	WEDGEFIELD	00000	LTS 1 & 2 BLK 6
Settegast	0121870000013	WEDGEFIELD	00000	LT 13 BLK 14
Settegast	0122120000005	WEDGEFIELD	00000	LT 5 BLK 39
Settegast	0122120000007	WEDGEFIELD	00000	LT 4 BLK 39
Settegast	0122450000010	WEDGEFIELD	00000	LT 10 BLK 154
Settegast	0122450000009	WEDGEFIELD	00000	LT 9 BLK 154
Settegast	0122690000014	WEDGEFIELD	00000	LT 14 BLK 178
Settegast	0300180080016	WEDGEFIELD	00000	LT 16 BLK 5
Settegast	0121870000012	WEDGEFIELD	00000	LT 12 BLK 14
Settegast	0121870000011	WEDGEFIELD	00000	LT 11 BLK 14
Settegast	0121840000011	WEDGEFIELD	00000	LT 11 BLK 11
Settegast	0122070000007	WEDGEFIELD	00000	LT 7 BLK 34
Settegast	0300180040002	WEDGEFIELD	00000	LT 2 BLK 1
Settegast	0122110000015	WEDGEFIELD	00000	LT 15 BLK 38
Settegast	0121890000006	WEDGEFIELD	00000	LT 6 BLK 16
Settegast	0300180100014	WEDGEFIELD	00000	LT 14 & TR 12B BLK 7
Settegast	0300180100016	WEDGEFIELD	00000	LT 16 BLK 7
Settegast	0121870000009	WEDGEFIELD	00000	LT 9 BLK 14
Settegast	0121890000001	WEDGEFIELD	00000	LT 1 BLK 16
Settegast	0122450000014	WEDGEFIELD	00000	LT 14 BLK 154
Settegast	0121890000002	WEDGEFIELD	00000	LT 2 BLK 16
Settegast	0121890000003	WEDGEFIELD	00000	LT 3 BLK 16
Settegast	0121890000004	WEDGEFIELD	00000	LT 4 BLK 16
Settegast	0122650000003	WEDGEFIELD	00000	LT 3 BLK 174
Settegast	0121870000010	WEDGEFIELD	00000	LT 10 BLK 14
Settegast	0122460000006	WEDGEFIELD	00000	LT 6 BLK 155
Settegast	0300180100024	WEDGEFIELD	00000	TR 2B BLK 7
Settegast	0300180090005	WEDGEFIELD	00000	TR 5A BLK 6
Settegast	0300180090009	WEDGEFIELD	00000	LTS 9 & 11 BLK 6
Settegast	0122460000001	WEDGEFIELD	00000	LTS 1 & 2 BLK 155

Settegast	0121880000006	WEDGEFIELD	00000	LT 6 BLK 15
Settegast	0300180070045	WEDGEFIELD	00000	TR 20B BLK 4
Settegast	0121830000005	WEDGEFIELD	00000	LTS 5 & 8 BLK 10
Settegast	0122690000012	WEDGEFIELD	00000	LTS 12 & 13 BLK 178
Settegast	0122460000003	WEDGEFIELD	00000	LT 3 BLK 155
Settegast	0122690000008	WEDGEFIELD	00000	LT 8 BLK 178
Settegast	0121880000008	WEDGEFIELD	00000	LT 8 BLK 15
Settegast	0121840000012	WEDGEFIELD	00000	LT 12 BLK 11
Settegast	0121870000016	WEDGEFIELD	00000	LT 16 BLK 14
Settegast	0121840000013	WEDGEFIELD	00000	LT 13 BLK 11
Settegast	0121840000014	WEDGEFIELD	00000	LT 14 BLK 11
Settegast	0300180070002	WEDGEFIELD	00000	TR 2A BLK 4
Settegast	0300180040016	WEDGEFIELD	00000	LT 16 BLK 1
Settegast	0121830000004	WEDGEFIELD	00000	LT 4 BLK 10
Settegast	0121880000003	WEDGEFIELD	00000	LT 3 BLK 15
Settegast	0121870000015	WEDGEFIELD	00000	LT 15 BLK 14
Settegast	0300180090007	WEDGEFIELD	00000	LT 7 & TR 5B BLK 6
Settegast	0121840000009	WEDGEFIELD	00000	LT 9 & 10 BLK 11
Settegast	0122070000003	WEDGEFIELD	00000	LTS 3 & 4 BLK 34
Settegast	0122070000002	WEDGEFIELD	00000	LT 2 BLK 34
Settegast	0122070000001	WEDGEFIELD	00000	LT 1 BLK 34
Settegast	0122280000001	WEDGEFIELD	00000	LT 1 BLK 55
Settegast	0300180090003	WEDGEFIELD	00000	LT 3 BLK 6
Settegast	0121880000001	WEDGEFIELD	00000	LTS 1 & 2 BLK 15
Settegast	0121880000004	WEDGEFIELD	00000	LT 4 BLK 15
Settegast	0300180070010	WEDGEFIELD	00000	LTS 10 & 12 BLK 4
Settegast	0122080000014	WEDGEFIELD	00000	LT 14 BLK 35
Settegast	0300180040014	WEDGEFIELD	00000	LT 14 BLK 1
Settegast	0122080000012	WEDGEFIELD	00000	LTS 12 & 13 BLK 35
Settegast	0122080000011	WEDGEFIELD	00000	LT 11 BLK 35
Settegast	0122080000008	WEDGEFIELD	00000	LTS 8 & 9 BLK 35
Settegast	0122690000009	WEDGEFIELD	00000	LT 9 & 10 BLK 178
Settegast	0300180070008	WEDGEFIELD	06235	LT 8 BLK 4
Settegast	0300180040012	WEDGEFIELD	06305	LT 12 BLK 1
Settegast	0300180040032	WEDGEFIELD	06401	RES B2 BLK 1
Settegast	0121810000026	YARMOUTH	00000	.0089286 U/D INT IN LTS 11 & 12 BLK 8
Settegast	0121810000023	YARMOUTH	00000	.0089286 U/D INT IN LTS 11 & 12 BLK 8
Settegast	0121810000025	YARMOUTH	00000	.0089286 U/D INT IN LTS 11 & 12 BLK 8
Settegast	0121810000011	YARMOUTH	00000	.0446429 U/D INT IN LTS 11 & 12 BLK 8
Settegast	0122310000001	YARMOUTH	00000	LT 1 BLK 58
Settegast	0122310000002	YARMOUTH	00000	LT 2 BLK 58
Settegast	0122210000025	YARMOUTH	00000	LT 16 BLK 48
Settegast	0122620000003	YARMOUTH	00000	LTS 3 & 4 BLK 171
Settegast	0122720000003	YARMOUTH	00000	LT 3 BLK 181
Settegast	0122720000004	YARMOUTH	00000	LT 4 BLK 181
Settegast	0122200000005	YARMOUTH	00000	LTS 5 6 7 & 8 BLK 47
Settegast	0122210000015	YARMOUTH	00000	LT 15 BLK 48
Settegast	0122210000014	YARMOUTH	00000	LT 14 BLK 48
Settegast	0121810000017	YARMOUTH	00000	.2916666 U/D INT IN LTS 11 & BLK 8
Settegast	0122480000010	YARMOUTH	00000	LT 10 BLK 157
Settegast	0122490000007	YARMOUTH	00000	LT 8 & TR 7B BLK 158
Settegast	0122490000005	YARMOUTH	00000	LT 5 BLK 158
Settegast	0121810000010	YARMOUTH	00000	LT 10 BLK 8
Settegast	0122050000008	YARMOUTH	00000	LTS 8 & 9 BLK 32
Settegast	0122050000014	YARMOUTH	00000	LT 14 BLK 32
Settegast	0122630000027	YATES	00000	LT 10 BLK 172
Sunnyside	0511740130026			
Sunnyside	0511740090008			
Sunnyside	0511740060007			
Sunnyside	0511350050004			
Sunnyside	0511430220009		99999	LT 9 BLK 22
Sunnyside	0511640700014		99999	LT 14 BLK 70
Sunnyside	0511510400013		99999	LT 13 BLK 40
Sunnyside	0511590610015	BRANDON	00000	LT 15 BLK 61
Sunnyside	0511700910015	BRANDON	00000	LT 15 BLK 91
Sunnyside	0511720020012	BRANDON	00000	LT 12 BLK 101
Sunnyside	0511510410011	BRANDON	00000	LT 11 BLK 41
Sunnyside	0511510410010	BRANDON	00000	LT 10 BLK 41
Sunnyside	0511600620004	BRANDON	00000	LT 4 BLK 62
Sunnyside	0511560520004	BRANDON	07919	LT 4 BLK 52
Sunnyside	0511560520007	BRANDON	07933	LTS 7 & 8 BLK 52
Sunnyside	0511550510009	BRANDON	07980	LT 9 BLK 51

Sunnyside	0511600620002	BRANDON	08005	LT 2 BLK 62
Sunnyside	0511650720006	BRANDON	08125	LT 6 BLK 72
Sunnyside	0511680820003	BRANDON	08213	LT 3 BLK 82
Sunnyside	0511680820004	BRANDON	08213	LT 4 BLK 82
Sunnyside	0511700910012	BRANDON	08318	LT 12 BLK 91
Sunnyside	0511740130001	CANNON	00000	LT 1 BLK M
Sunnyside	0511740170011	CANNON	00000	LT 11 BLK Q
Sunnyside	0511740140005	CANNON	00000	LT 5 BLK N
Sunnyside	0511740160014	CANNON	00000	LT 14 BLK P
Sunnyside	0511740140004	CANNON	00000	LT 4 BLK N
Sunnyside	0511740180023	CANNON	00000	LTS 23 & 24 BLK R
Sunnyside	0511740150001	CANNON	00000	LT 1 BLK O
Sunnyside	0511740180027	CANNON	08110	LT 27 BLK R
Sunnyside	0511740130013	CANNON	08119	LT 13 BLK M
Sunnyside	0511740180028	CANNON	08120	LT 28 BLK R
Sunnyside	0511740180029	CANNON	08122	LT 29 BLK R
Sunnyside	0511740130015	CANNON	08129	LT 15 BLK M
Sunnyside	0511740140003	CANNON	08211	LT 3 BLK N
Sunnyside	0511740170021	CANNON	08218	LT 21 BLK Q
Sunnyside	0511740150004	CANNON	08413	LT 4 BLK O
Sunnyside	0511740160007	CANYON	00000	LT 7 BLK P
Sunnyside	0511740180007	CANYON	00000	LTS 7 & 8 BLK R
Sunnyside	0511740160001	CANYON	00000	LTS 1 & 2 BLK P
Sunnyside	0511740180013	CANYON	08121	TR 13 BLK R
Sunnyside	0511740180034	CANYON	08123	TR 13A BLK R
Sunnyside	0511740180035	CANYON	08129	S 1/2 OF LT 14 BLK R
Sunnyside	0511740170008	CANYON	08235	LT 8 BLK Q
Sunnyside	0511740170014	CANYON	08307	LTS 14 & 15 BLK Q
Sunnyside	0511740170013	CANYON	08315	LT 13 BLK Q
Sunnyside	0511880820009	COLONIAL	00000	LT 9 BLK 82
Sunnyside	0511680830001	COLONIAL	00000	LT 1 BLK 83
Sunnyside	0511520430001	COLONIAL	00000	LT 1 BLK 43
Sunnyside	0511520430015	COLONIAL	00000	LTS 15 & 16 BLK 43
Sunnyside	0511520420019	COLONIAL	00000	LTS 19 & 20 BLK 42
Sunnyside	0511650730001	COLONIAL	00000	LTS 1 & 2 BLK 73
Sunnyside	0511800830004	COLONIAL	00000	LT 4 BLK 63
Sunnyside	0511730000018	COLONIAL	00000	LT 16 BLK 102
Sunnyside	0511880820011	COLONIAL	00000	LT 11 BLK 82
Sunnyside	0511520420016	COLONIAL	00000	LT 16 BLK 42
Sunnyside	0511520420024	COLONIAL	07750	LT 24 BLK 42
Sunnyside	0511800830006	COLONIAL	08021	LT 6 BLK 63
Sunnyside	0511800820010	COLONIAL	08026	LT 10 BLK 82
Sunnyside	0511850730003	COLONIAL	08109	LT 3 BLK 73
Sunnyside	0511850720013	COLONIAL	08114	LT 13 BLK 72
Sunnyside	0511850730007	COLONIAL	08127	LT 7 BLK 73
Sunnyside	0511850720011	COLONIAL	08128	LT 11 BLK 72
Sunnyside	0511850720015	COLONIAL	08128	LTS 15 & 16 BLK 72
Sunnyside	0511850730008	COLONIAL	08133	LT 8 BLK 73
Sunnyside	0511880830002	COLONIAL	08207	LT 2 BLK 83
Sunnyside	0511680820008	COLONIAL	08230	LT 8 BLK 82
Sunnyside	0511680830007	COLONIAL	08231	LT 7 BLK 83
Sunnyside	0511680830008	COLONIAL	08235	LT 8 BLK 83
Sunnyside	0511710920014	COLONIAL	08308	LT 14 BLK 92
Sunnyside	0511710920010	COLONIAL	08330	LT 10 BLK 92
Sunnyside	0511730000014	COLONIAL	08410	LT 14 BLK 102
Sunnyside	0511700910005	COMAL	00000	LT 5 BLK 91
Sunnyside	0511470310001	COMAL	00000	TRI S 18X96.1X10.15 3F LT 1 BLK 31
Sunnyside	0511590610003	COMAL	00000	LT 3 BLK 61
Sunnyside	0511720020001	COMAL	00000	LT 1 BLK 101
Sunnyside	0511840710007	COMAL	00000	LTS 7 & 8 BLK 71
Sunnyside	0511640700018	COMAL	00000	LT 16 BLK 70
Sunnyside	0511510400014	COMAL	07808	LT 14 BLK 40
Sunnyside	0511550500015	COMAL	07906	LT 15 BLK 50
Sunnyside	0511550510008	COMAL	07911	LT 6 BLK 51
Sunnyside	0511550500013	COMAL	07914	LT 13 BLK 50
Sunnyside	0511550510004	COMAL	07917	LTS 4 & 5 BLK 51
Sunnyside	0511550500010	COMAL	07924	LT 10 BLK 50
Sunnyside	0511550500009	COMAL	07928	LT 9 BLK 50
Sunnyside	0511590600012	COMAL	08018	LT 12 BLK 60
Sunnyside	0511590600011	COMAL	08022	LT 11 BLK 60
Sunnyside	0511590610007	COMAL	08029	LT 7 BLK 61
Sunnyside	0511590600009	COMAL	08030	LT 9 BLK 60

## Houston\_Hope

Sunnyside	0511590610008	COMAL	08033	LT 8 BLK 61
Sunnyside	0511640710002	COMAL	08105	LT 2 BLK 71
Sunnyside	0511640710004	COMAL	08114	LT 4 BLK 71
Sunnyside	0511700900016	COMAL	08302	LT 16 BLK 90
Sunnyside	0511720020006	COMAL	08500	LT 6 BLK 101
Sunnyside	0511590600002	CORINTH	00000	LT 2 BLK 60
Sunnyside	0511510400004	CORINTH	00000	LT 4 BLK 40
Sunnyside	0511590600001	CORINTH	00000	LT 1 BLK 60
Sunnyside	0511510400005	CORINTH	00000	LT 5 BLK 40
Sunnyside	0511590600007	CORINTH	00000	LT 7 BLK 60
Sunnyside	0511550500004	CORINTH	00000	LT 4 BLK 50
Sunnyside	0511460280008	CORINTH	07812	LT 8 BLK 28
Sunnyside	0511510400007	CORINTH	07821	LT 7 BLK 40
Sunnyside	0511380120015	CORINTH	08202	LTS 15 & 16 BLK 12
Sunnyside	0511380120011	CORINTH	08210	LT 11 BLK 12
Sunnyside	0511700900001	CORINTH	08305	LT 2 BLK 90
Sunnyside	0511700900004	CORINTH	08313	LT 4 BLK 90
Sunnyside	0511700900006	CORINTH	08319	LT 6 BLK 90
Sunnyside	0511670800005	DUBOIS	03634	LTS 5 6 & 7 BLK 80
Sunnyside	0511740130025	FOUNTAIN	00000	LT 25 BLK M
Sunnyside	0511740090011	FOUNTAIN	00000	LT 11 BLK I
Sunnyside	0511740090012	FOUNTAIN	00000	LT 12 BLK I
Sunnyside	0511740080004	FOUNTAIN	00000	LT 4 BLK H
Sunnyside	0511740080002	FOUNTAIN	00000	LT 2 BLK H
Sunnyside	0511740130017	FOUNTAIN	00000	LTS 17 & 18 BLK M
Sunnyside	0511740120009	FOUNTAIN	00000	LT 9 BLK L
Sunnyside	0511740100004	FOUNTAIN	08015	LT 4 BLK J
Sunnyside	0511740100007	FOUNTAIN	08027	LT 7 BLK J
Sunnyside	0511740100008	FOUNTAIN	08031	LTS 8 & 9 BLK J
Sunnyside	0511740100010	FOUNTAIN	08105	LT 10 BLK J
Sunnyside	0511740130031	FOUNTAIN	08136	LTS 31 & 32 BLK M
Sunnyside	0511740090009	FOUNTAIN	08301	LT 9 BLK I
Sunnyside	0511680830010	GLADSTONE	00000	LT 10 BLK 83
Sunnyside	0511520430021	GLADSTONE	00000	LTS 21 & 22 BLK 43
Sunnyside	0511650730016	GLADSTONE	00000	LT 18 BLK 73
Sunnyside	0511600830013	GLADSTONE	08012	LT 13 BLK 63
Sunnyside	0511680740003	GLADSTONE	08103	LT 3 BLK 74
Sunnyside	0511680740001	GLADSTONE	08103	T 1 BLK 74
Sunnyside	0511650730015	GLADSTONE	08106	LT 15 BLK 73
Sunnyside	0511680740004	GLADSTONE	08115	LT 4 BLK 74
Sunnyside	0511680740006	GLADSTONE	08121	LT 6 BLK 74
Sunnyside	0511650730011	GLADSTONE	08122	LT 11 BLK 73
Sunnyside	0511680830011	GLADSTONE	08222	LT 11 BLK 83
Sunnyside	0511580520017	GLENROSE	00000	E 50 FT OF LT 16 BLK 52
Sunnyside	0511580520016	GLENROSE	00000	WEST 50 FT OF LT 16 BLK 52
Sunnyside	0511570540001	GLENROSE	03830	LT 1 BLK 54
Sunnyside	0511330010004	GRANDVIEW	00000	LTS 4 5 & 6 BLK 1
Sunnyside	0511330010001	GRANDVIEW	00000	LT 1 BLK 1
Sunnyside	0511740040013	GRANDVIEW	00000	LT 13 BLK D
Sunnyside	0511740050030	GRANDVIEW	00000	LT 30 BLK E
Sunnyside	0511410170008	GRANDVIEW	00000	LT 8 BLK 17
Sunnyside	0511380080008	GRANDVIEW	00000	LT 8 BLK 8
Sunnyside	0511380080005	GRANDVIEW	00000	LT 5 BLK 8
Sunnyside	0511380080006	GRANDVIEW	00000	LT 6 BLK 8
Sunnyside	0511740060025	GRANDVIEW	00000	LT 25 BLK F
Sunnyside	0511440240004	GRANDVIEW	00000	LT 4 BLK 24
Sunnyside	0511740060017	GRANDVIEW	00000	LT 17 BLK F
Sunnyside	0511410170003	GRANDVIEW	00000	LT 3 BLK 17
Sunnyside	0511410170007	GRANDVIEW	00000	LT 7 BLK 17
Sunnyside	0511440240003	GRANDVIEW	07903	LT 3 BLK 24
Sunnyside	0511740040014	GRANDVIEW	07920	LT 14 BLK D
Sunnyside	0511740040015	GRANDVIEW	07926	LT 15 BLK D
Sunnyside	0511740050018	GRANDVIEW	08006	LT 18 BLK E
Sunnyside	0511410170004	GRANDVIEW	08015	LT 4 BLK 17
Sunnyside	0511410170006	GRANDVIEW	08023	LT 6 BLK 17
Sunnyside	0511400160003	GRANDVIEW	08107	LT 3 BLK 16
Sunnyside	0511740050028	GRANDVIEW	08110	LT 28 BLK E
Sunnyside	0511740050029	GRANDVIEW	08118	LT 29 BLK E
Sunnyside	0511740050031	GRANDVIEW	08122	LT 31 BLK E
Sunnyside	0511400160001	GRANDVIEW	08125	LT 1 BLK 16
Sunnyside	0511370090003	GRANDVIEW	08205	LT 3 BLK 9
Sunnyside	0511740060019	GRANDVIEW	08214	LTS 18 & 19 BLK F

Sunnyside	0511740060029	GRANDVIEW	08318	LT 29 BLK F
Sunnyside	0511450260005	LAWLER	00000	LT 5 & 44.26X18X83X50X100 OF LT 6 BLK 26
Sunnyside	0511440230010	LAWLER	00000	LT 10 BLK 23
Sunnyside	0511420190002	LAWLER	00000	LT 2 BLK 19
Sunnyside	0511460270001	LAWLER	00000	LT 1 LESS 4173 SQ FT BLK 27
Sunnyside	0511450260007	LAWLER	00000	SE TRI 36.5X83X87.06 OF LT 7 BLK 26
Sunnyside	0511430220005	LAWLER	00000	LT 5 BLK 22
Sunnyside	0511430220006	LAWLER	00000	LT 6 BLK 22
Sunnyside	0511390140006	LAWLER	00000	LT 6 BLK 14
Sunnyside	0511350060001	LAWLER	00000	LTS 1 & 2 BLK 6
Sunnyside	0511360070010	LAWLER	00000	LTS 10 & 11 BLK 7
Sunnyside	0511400150011	LAWLER	00000	LT 11 BLK 15
Sunnyside	0511460270005	LAWLER	07815	LT 5 BLK 27
Sunnyside	0511430220004	LAWLER	07907	LT 4 BLK 22
Sunnyside	0511440230011	LAWLER	07936	LT 11 BLK 23
Sunnyside	0511420190001	LAWLER	08001	LT 1 BLK 19
Sunnyside	0511410180012	LAWLER	08008	LT 12 BLK 18
Sunnyside	0511370100016	LAWLER	08202	LT 16 BLK 10
Sunnyside	0511380110006	LAWLER	08221	LT 6 BLK 11
Sunnyside	0511350060007	LAWLER	08325	LT 7 BLK 6
Sunnyside	0511330020010	LAWLER	08434	LT 10 BLK 2
Sunnyside	0511350050008	LIVINGSTON	00000	LT 8 BLK 5
Sunnyside	0511350050001	LIVINGSTON	00000	LT 1 BLK 5
Sunnyside	0511430210006	LIVINGSTON	00000	LT 6 BLK 21
Sunnyside	0511380110010	LIVINGSTON	00000	LT 10 BLK 11
Sunnyside	0511380110016	LIVINGSTON	00000	LT 16 BLK 11
Sunnyside	0511420200005	LIVINGSTON	00000	LT 5 BLK 20
Sunnyside	0511390130005	LIVINGSTON	00000	LT 5 BLK 13
Sunnyside	0511430220011	LIVINGSTON	00000	LT 11 BLK 22
Sunnyside	0511430220010	LIVINGSTON	00000	LT 10 BLK 22
Sunnyside	0511390140018	LIVINGSTON	00000	LT 16 BLK 14
Sunnyside	0511390140009	LIVINGSTON	00000	LT 9 BLK 14
Sunnyside	0511390140013	LIVINGSTON	00000	LT 13 BLK 14
Sunnyside	0511390130007	LIVINGSTON	00000	LTS 7 & 8 BLK 13
Sunnyside	0511390130008	LIVINGSTON	00000	LT 6 BLK 13
Sunnyside	0511420190009	LIVINGSTON	00000	LT 9 BLK 19
Sunnyside	0511390140014	LIVINGSTON	00000	LT 14 BLK 14
Sunnyside	0511460270008	LIVINGSTON	07812	LT 8 BLK 27
Sunnyside	0511430210002	LIVINGSTON	07905	LT 2 BLK 21
Sunnyside	0511420200001	LIVINGSTON	08009	LTS 1 & 2 BLK 20
Sunnyside	0511390140010	LIVINGSTON	08128	LT 10 BLK 14
Sunnyside	0511380110015	LIVINGSTON	08204	LT 15 BLK 11
Sunnyside	0511380120006	LIVINGSTON	08225	LT 6 BLK 12
Sunnyside	0511350050002	LIVINGSTON	08305	LT 2 BLK 5
Sunnyside	0511350060012	LIVINGSTON	08310	LT 12 BLK 6
Sunnyside	0511350060011	LIVINGSTON	08320	LT 11 BLK 6
Sunnyside	0511740090032	PARNELL	00000	LT 32 BLK I
Sunnyside	0511740060013	PARNELL	00000	LT 13 BLK F
Sunnyside	0511740100018	PARNELL	00000	LT 18 BLK J
Sunnyside	0511740050003	PARNELL	08009	LT 3 BLK E
Sunnyside	0511740050011	PARNELL	08111	LT 11 BLK E
Sunnyside	0511740050012	PARNELL	08113	LT 12 BLK E
Sunnyside	0511740100031	PARNELL	08116	LT 31 BLK J
Sunnyside	0511740050015	PARNELL	08127	LT 15 BLK E
Sunnyside	0511740060008	PARNELL	08229	LT 8 BLK F
Sunnyside	0511740090024	PARNELL	08300	LT 24 BLK I
Sunnyside	0511740080009	PARNELL	08301	LT 9 BLK F
Sunnyside	0511740090025	PARNELL	08302	LT 25 BLK I
Sunnyside	0511740060012	PARNELL	08313	LT 12 BLK F
Sunnyside	0511740090029	PARNELL	08324	LT 29 BLK I
Sunnyside	0511740090030	PARNELL	08326	LT 30 BLK I
Sunnyside	0511740060014	PARNELL	08327	LT 14 BLK F
Sunnyside	0511670800015	ROSEMONT	00000	LT 15 BLK 80
Sunnyside	0511680820010	ROSEMONT	03707	LT 10 BLK 82
Sunnyside	0511680830009	ROSEMONT	03807	LT 9 BLK 83
Sunnyside	0511570540015	SCOTT	00000	LT 15 BLK 54
Sunnyside	0511690840012	SCOTT	00000	TR 12B BLK 84 (001*W 50.35X87.21X50X78.96 OF LT 12)
Sunnyside	0511690840013	SCOTT	00000	TR 13B BLK 84 (001*W50.18X93.39X50X97.54 OF LT 13)
Sunnyside	0511530440013	SCOTT	00000	LT 13 BLK 44
Sunnyside	0511530440015	SCOTT	07804	LT 15 BLK 44
Sunnyside	0511530440016	SCOTT	07804	LT 16 BLK 44
Sunnyside	0511570540011	SCOTT	07926	LT 11 BLK 54

Sunnyside	0511660740011	SCOTT	08120	LT 11 BLK 74
Sunnyside	0511710930009	SHELBY	00000	LT 9 BLK 93
Sunnyside	0511710930008	SHELBY	03805	LT 8 BLK 93
Sunnyside	0511740170016	SHELBY	08345	LT 16 BLK Q
Sunnyside	0511390130009	STASSEN	03615	LT 9 BLK 13
Sunnyside	0511370100001	WOODARD	00000	LT 1 BLK 10
Sunnyside	0511370090016	WOODARD	00000	LT 16 BLK 9
Sunnyside	0511440240010	WOODARD	00000	LTS 10 & 11 BLK 24
Sunnyside	0511370090015	WOODARD	00000	LT 15 BLK 9
Sunnyside	0511370090014	WOODARD	00000	LT 14 BLK 9
Sunnyside	0511370100002	WOODARD	08205	LT 2 BLK 10
Sunnyside	0511400150008	WOODWARD	00000	LT 8 BLK 15
Sunnyside	0511440230007	WOODWARD	00000	LT 7 BLK 23
Sunnyside	0511400160010	WOODWARD	00000	LT 10 BLK 16
Sunnyside	0511410170017	WOODWARD	00000	S 36 FT OF LT 15 BLK 17 (001*TR 17)
Sunnyside	0511410180005	WOODWARD	00000	LTS 5 & 6 BLK 18
Sunnyside	0511410170013	WOODWARD	00000	LT 13 BLK 17
Sunnyside	0511410170014	WOODWARD	00000	LT 14 BLK 17
Sunnyside	0511440240014	WOODWARD	00000	LT 14 BLK 24
Sunnyside	0511410180002	WOODWARD	00000	LTS 2 & 3 BLK 18
Sunnyside	0511360070001	WOODWARD	00000	LT 1 BLK 7
Sunnyside	0511440230004	WOODWARD	07915	LT 4 BLK 23
Sunnyside	0511440230008	WOODWARD	07925	LT 8 BLK 23
Sunnyside	0511440240009	WOODWARD	07930	LT 9 BLK 24
Sunnyside	0511410180007	WOODWARD	08035	LTS 7 & 8 BLK 18
Sunnyside	0511400150001	WOODWARD	08103	LT 1 BLK 15
Sunnyside	0511400150017	WOODWARD	08111	N 1/2 LT 5 BLK 15
Sunnyside	0511400160011	WOODWARD	08120	LT 11 BLK 16
Sunnyside	0511400150008	WOODWARD	08127	LT 6 BLK 15
Sunnyside	0511400150007	WOODWARD	08127	LT 7 BLK 15
Sunnyside	0511370090010	WOODWARD	08226	LT 10 BLK 9
Trinity/Houston Gardens	0660260120987			
Trinity/Houston Gardens	0710700170235			
Trinity/Houston Gardens	0570050020060			
Trinity/Houston Gardens	0710690010011			
Trinity/Houston Gardens	0681170020002			
Trinity/Houston Gardens	0660260170329			
Trinity/Houston Gardens	0402510000077		00000	TR 75 (001*TRS 74A & 74B)
Trinity/Houston Gardens	0681170010004	ALLWOOD	00000	TR 4A BLK 1
Trinity/Houston Gardens	0841690000005	ALLWOOD	08222	LT 5 BLK 1
Trinity/Houston Gardens	0681170010005	ALLWOOD	08709	LT 5 & TR 6A BLK 1
Trinity/Houston Gardens	0681170010034	ALLWOOD	08721	TR 4B BLK 1
Trinity/Houston Gardens	0681170030002	BERTWOOD	00000	LT 2 & TR 3B BLK 3
Trinity/Houston Gardens	0681180080008	BERTWOOD	00000	LT 8 BLK 6
Trinity/Houston Gardens	0681180080002	BERTWOOD	00000	LT 2 BLK 6
Trinity/Houston Gardens	0681180080008	BERTWOOD	00000	LT 6 BLK 6
Trinity/Houston Gardens	0681180080015	BERTWOOD	08421	LT 4 BLK 6
Trinity/Houston Gardens	0640190080005	BOSTIC	00000	LT 5 BLK 6
Trinity/Houston Gardens	0640190040010	BOSTIC	04926	TRS 10B & 11B BLK 4
Trinity/Houston Gardens	0640190040019	BOSTIC	04928	TRS 9B & 10A BLK 4
Trinity/Houston Gardens	0730710030044	CAMAY	08702	LT 44 BLK 3
Trinity/Houston Gardens	0730710020041	CAMAY	08705	LT 41 BLK 2
Trinity/Houston Gardens	0710730020067	CLARINGTON	08713	LT 67 BLK 2
Trinity/Houston Gardens	0710730010088	CLARINGTON	08714	LT 88 BLK 1
Trinity/Houston Gardens	0710730010089	CLARINGTON	08718	LT 89 BLK 1
Trinity/Houston Gardens	0710730010090	CLARINGTON	08718	LT 90 BLK 1
Trinity/Houston Gardens	0730710030052	COMPTON	00000	TRS 52A 53A & 54A BLK 3 (001*TR 57)
Trinity/Houston Gardens	0730710050079	COMPTON	00000	LT 79 BLK 5
Trinity/Houston Gardens	0730710050073	COMPTON	08434	LT 73 BLK 5
Trinity/Houston Gardens	0730710040062	COMPTON	08714	LTS 62 & 63 BLK 4
Trinity/Houston Gardens	0681170010031	CRUSE	00000	TRS 15B & 16B BLK 1
Trinity/Houston Gardens	0710700130210	DANDY	00000	LT 210 BLK 13
Trinity/Houston Gardens	0710700130208	DANDY	00000	LT 208 BLK 13
Trinity/Houston Gardens	0710700160226	DANDY	00000	LT 226 BLK 16
Trinity/Houston Gardens	0710700160227	DANDY	00000	LT 227 BLK 16
Trinity/Houston Gardens	0710700160221	DANDY	07828	LT 221 BLK 16
Trinity/Houston Gardens	0710700160217	DANDY	07916	LT 217 BLK 16
Trinity/Houston Gardens	0660260010276	DENMARK	05002	S 1/2 OT LT 1276 BLK 1
Trinity/Houston Gardens	0660260050088	DENMARK	05107	LT 1088 BLK 5
Trinity/Houston Gardens	0660260040235	DENMARK	05205	LT 1235 BLK 4
Trinity/Houston Gardens	0660260030237	DENMARK	05210	LT 1237 BLK 3
Trinity/Houston Gardens	0710690050174	HOFFMAN	00000	LT 174 BLK 5

Trinity/Houston Gardens	0710690060166	HOFFMAN	00000	LT 166 BLK 6
Trinity/Houston Gardens	0710690040177	HOFFMAN	00000	LT 177 BLK 4
Trinity/Houston Gardens	0710690060168	HOFFMAN	00000	LT 168 BLK 6
Trinity/Houston Gardens	0720570030051	HOFFMAN	00000	LT 51 BLK 3
Trinity/Houston Gardens	0710690030151	HOFFMAN	00000	LT 151 BLK 3
Trinity/Houston Gardens	0710700170237	HOFFMAN	00000	LT 237 BLK 17
Trinity/Houston Gardens	0710690040180	HOFFMAN	00000	LT 180 BLK 4
Trinity/Houston Gardens	0710690060170	HOFFMAN	07709	LT 170 BLK 6
Trinity/Houston Gardens	0710700120195	HOFFMAN	07712	TR 195 BLK 12
Trinity/Houston Gardens	0710690040179	HOFFMAN	07810	LT 179 BLK 4
Trinity/Houston Gardens	0710690030182	HOFFMAN	07811	LT 162 BLK 3
Trinity/Houston Gardens	0710690040188	HOFFMAN	07920	LT 188 BLK 4
Trinity/Houston Gardens	0710690040190	HOFFMAN	08002	LT 190 BLK 4
Trinity/Houston Gardens	0710700170238	HOFFMAN	08306	LT 238 BLK 17
Trinity/Houston Gardens	0710700170240	HOFFMAN	08312	LT 240 BLK 17
Trinity/Houston Gardens	0710700200257	HOFFMAN	08315	LT 257 BLK 20
Trinity/Houston Gardens	0710700170243	HOFFMAN	08413	LTS 243 244 & 245 BLK 17
Trinity/Houston Gardens	0720570030057	HOFFMAN	08601	LT 57 BLK 3
Trinity/Houston Gardens	0720570040080	HOFFMAN	08610	LTS 60 BLK 4
Trinity/Houston Gardens	0402510000006	HOFFMAN	08711	TRS 7B & 7M WESTCOTT U/R
Trinity/Houston Gardens	0640190080008	JONES	00000	TR 8A BLK 8 (001*TR 18 PT TR 8)
Trinity/Houston Gardens	0640190060015	JONES	00000	LT 15 BLK 6
Trinity/Houston Gardens	0640190080002	JONES	00000	LT 2 & TR 1A BLK 8
Trinity/Houston Gardens	0640190060016	JONES	00000	TR 16A BLK 6
Trinity/Houston Gardens	0640190080017	JONES	05015	TR 8B BLK 8 (001*TR 17 PT LT 8)
Trinity/Houston Gardens	0640190100003	KEELAND	00000	TR 3A BLK 10
Trinity/Houston Gardens	0640190080009	KEELAND	00000	LT 9 BLK 8
Trinity/Houston Gardens	0640190100007	KEELAND	05001	TR 7A BLK 10 (001*TR 18 PT LT 7)
Trinity/Houston Gardens	0730710080123	LANEWOOD	00000	LT 123 BLK 8
Trinity/Houston Gardens	0730710070134	LANEWOOD	00000	LTS 134 & 135 BLK 7
Trinity/Houston Gardens	0730710050088	LANEWOOD	00000	LT 88 BLK 5
Trinity/Houston Gardens	0730710080117	LANEWOOD	00000	LT 117 BLK 8
Trinity/Houston Gardens	0730710080120	LANEWOOD	00000	LT 120 BLK 8
Trinity/Houston Gardens	0730710040103	LANEWOOD	00000	LT 103 BLK 4
Trinity/Houston Gardens	0730710070142	LANEWOOD	08306	LT 142 & TR 141B BLK 7
Trinity/Houston Gardens	0730710050090	LANEWOOD	08423	LT 90 BLK 5
Trinity/Houston Gardens	0730710050093	LANEWOOD	08433	LT 93 BLK 5
Trinity/Houston Gardens	0730710070127	LANEWOOD	08442	LT 127 BLK 7
Trinity/Houston Gardens	0730710080124	LANEWOOD	08510	LT 124 BLK 8
Trinity/Houston Gardens	0730710040101	LANEWOOD	08515	LT 101 BLK 4
Trinity/Houston Gardens	0730710040104	LANEWOOD	08699	LTS 104 & 105 BLK 4
Trinity/Houston Gardens	0710730020065	LAURA KOPPE	00000	LT 65 BLK 2
Trinity/Houston Gardens	0730710020034	LAURA KOPPE	00000	TRS 34D 35D & 36D BLK 2 (001*TR 4 OF LTS 34 35 & 36)
Trinity/Houston Gardens	0720570020027	LAURA KOPPE	05602	LT 27 BLK 2
Trinity/Houston Gardens	0402510000013	LAURA KOPPE	05702	TRS 7J & 7K (001*TRS 58B & 58C) WESTCOTT U/R
Trinity/Houston Gardens	0681170010003	LAURA KOPPE	05718	LT 3 BLK 1
Trinity/Houston Gardens	0681170010001	LAURA KOPPE	05902	LT 1 BLK 1
Trinity/Houston Gardens	0681170010002	LAURA KOPPE	05918	LT 2 BLK 1
Trinity/Houston Gardens	0570050020008	LOCKWOOD	00000	LT 8 BLK 2
Trinity/Houston Gardens	0660200000249	LOCKWOOD	00000	TR 249A BLK 9
Trinity/Houston Gardens	0660200000263	LOCKWOOD	00000	LT 263 BLK 9
Trinity/Houston Gardens	0710730020060	LOCKWOOD	00000	LT 60 BLK 2
Trinity/Houston Gardens	0570050020045	LOCKWOOD	00000	LT 45 BLK 2
Trinity/Houston Gardens	0570050020062	LOCKWOOD	00000	TR 19B BLK 2
Trinity/Houston Gardens	0570050020049	LOCKWOOD	00000	TR 44B BLK 2
Trinity/Houston Gardens	0660200000250	LOCKWOOD	07118	TR 250A BLK 9
Trinity/Houston Gardens	0660200000251	LOCKWOOD	07202	TR 251A BLK 9
Trinity/Houston Gardens	0660200000252	LOCKWOOD	07208	TR 252A BLK 9
Trinity/Houston Gardens	0660200000254	LOCKWOOD	07212	TR 254A BLK 9
Trinity/Houston Gardens	0660200000255	LOCKWOOD	07220	TRS 255A & 256A BLK 9
Trinity/Houston Gardens	0660200000257	LOCKWOOD	07226	TR 257 BLK 9
Trinity/Houston Gardens	0660200000261	LOCKWOOD	07314	LT 261 BLK 9
Trinity/Houston Gardens	0660200000262	LOCKWOOD	07318	LT 262 BLK 9
Trinity/Houston Gardens	0570050020008	LOCKWOOD	07524	TR 7A BLK 2
Trinity/Houston Gardens	0570050020010	LOCKWOOD	07608	LT 10 BLK 2
Trinity/Houston Gardens	0570050020018	LOCKWOOD	07716	LT 18 BLK 2
Trinity/Houston Gardens	0570050020019	LOCKWOOD	07720	TR 19A BLK 2
Trinity/Houston Gardens	0570050020063	LOCKWOOD	07910	.50 U/D INT IN LT 33 BLK 2
Trinity/Houston Gardens	0570050020035	LOCKWOOD	07926	LTS 35 & 36 BLK 2
Trinity/Houston Gardens	0710730020058	LOCKWOOD	08702	LTS 58 & 59 BLK 2
Trinity/Houston Gardens	0660260080110	PEACHTREE	00000	LT 1110 BLK 8
Trinity/Houston Gardens	0660260140152	PEACHTREE	00000	LT 1152 BLK 14

Trinity/Houston Gardens	0660260140163	PEACHTREE	00000	TR 1162A BLK 14
Trinity/Houston Gardens	0660260090213	PEACHTREE	00000	LT 1213 BLK 9
Trinity/Houston Gardens	0660260140153	PEACHTREE	00000	LT 1153 BLK 14
Trinity/Houston Gardens	0660260140154	PEACHTREE	00000	LT 1154 BLK 14
Trinity/Houston Gardens	0660260140155	PEACHTREE	00000	LT 1155 BLK 14
Trinity/Houston Gardens	0660260080118	PEACHTREE	00000	LT 1118 BLK 8
Trinity/Houston Gardens	0660260110136	PEACHTREE	00000	LT 1136 BLK 11
Trinity/Houston Gardens	0660260050095	PEACHTREE	00000	LT 1095 BLK 5
Trinity/Houston Gardens	0660260050096	PEACHTREE	00000	LT 1096 BLK 5
Trinity/Houston Gardens	0660260100186	PEACHTREE	00000	LT 1186 BLK 10
Trinity/Houston Gardens	0660260020241	PEACHTREE	07407	LT 1241 BLK 2
Trinity/Houston Gardens	0660260050097	PEACHTREE	07609	LT 1097 BLK 5
Trinity/Houston Gardens	0660260040228	PEACHTREE	07610	LT 1228 BLK 4
Trinity/Houston Gardens	0660260040225	PEACHTREE	07624	LT 1225 & TR 1224B BLK 4
Trinity/Houston Gardens	0660260080117	PEACHTREE	07925	LT 1117 BLK 8
Trinity/Houston Gardens	0660260080119	PEACHTREE	08013	LT 1119 BLK 8
Trinity/Houston Gardens	0660260080120	PEACHTREE	08015	LT 1120 BLK 8
Trinity/Houston Gardens	0660260100193	PEACHTREE	08206	LT 1193 BLK 10
Trinity/Houston Gardens	0660260110138	PEACHTREE	08313	LT 1138 BLK 11
Trinity/Houston Gardens	0660260110139	PEACHTREE	08319	LT 1139 BLK 11
Trinity/Houston Gardens	0660260100184	PEACHTREE	08404	LT 1184 BLK 10
Trinity/Houston Gardens	0660260100181	PEACHTREE	08420	LT 1181 BLK 10
Trinity/Houston Gardens	0660260140145	PEACHTREE	08509	LT 1145 BLK 14
Trinity/Houston Gardens	0660260140149	PEACHTREE	08601	LT 1149 BLK 14
Trinity/Houston Gardens	0660260150174	PEACHTREE	08608	LT 1174 BLK 15
Trinity/Houston Gardens	0660260150189	PEACHTREE	08622	LT 1169 BLK 15
Trinity/Houston Gardens	0660260150188	PEACHTREE	08706	LT 1168 BLK 15
Trinity/Houston Gardens	0660260150186	PEACHTREE	08716	LT 1166 BLK 15
Trinity/Houston Gardens	0640190020012	SADLER	00000	LT 12 BLK 2
Trinity/Houston Gardens	0660260160280	SANDRA	00000	LT 1280 BLK 16
Trinity/Houston Gardens	0710690020082	SANDRA	00000	LT 82 BLK 2
Trinity/Houston Gardens	0660260160287	SANDRA	00000	LT 1288 BLK 16
Trinity/Houston Gardens	0660260160298	SANDRA	00000	LT 1287 BLK 16
Trinity/Houston Gardens	0710690020073	SANDRA	00000	LT 73 BLK 2
Trinity/Houston Gardens	0710690080035	SANDRA	00000	LT 35 BLK 8
Trinity/Houston Gardens	0710690080032	SANDRA	00000	LT 32 BLK 8
Trinity/Houston Gardens	0710690020080	SANDRA	00000	LTS 80 & 81 BLK 2
Trinity/Houston Gardens	0710690020074	SANDRA	00000	LT 74 BLK 2
Trinity/Houston Gardens	0710690010007	SANDRA	00000	LT 7 BLK 1
Trinity/Houston Gardens	0720570020018	SANDRA	00000	LT 16 BLK 2
Trinity/Houston Gardens	0710690080036	SANDRA	07519	LT 36 BLK 8
Trinity/Houston Gardens	0710690080033	SANDRA	07525	LT 33 BLK 8
Trinity/Houston Gardens	0710690080029	SANDRA	07728	LT 29 BLK 8
Trinity/Houston Gardens	0710690010003	SANDRA	08023	LT 3 BLK 1
Trinity/Houston Gardens	0660260160289	SANDRA	08315	LT 1289 BLK 16
Trinity/Houston Gardens	0660260170298	SANDRA	08402	LT 1298 BLK 17
Trinity/Houston Gardens	0660260170295	SANDRA	08414	LT 1295 BLK 17
Trinity/Houston Gardens	0720570020014	SANDRA	08602	LT 14 BLK 2
Trinity/Houston Gardens	0720570020018	SANDRA	08618	LT 18 BLK 2
Trinity/Houston Gardens	0720570020022	SANDRA	08702	LT 22 BLK 2
Trinity/Houston Gardens	0730710110230	SHADY	08202	LT 230 BLK 11
Trinity/Houston Gardens	0730710060285	SHADY	08319	LT 285 BLK 6
Trinity/Houston Gardens	0710690070112	SHOTWELL	00000	LT 112 BLK 7
Trinity/Houston Gardens	0402510000005	SHOTWELL	00000	TR 7A (001*TR 58A2) WESTCOTT U/R
Trinity/Houston Gardens	0710690020107	SHOTWELL	00000	LT 107 BLK 2
Trinity/Houston Gardens	0710700200276	SHOTWELL	00000	LT 276 BLK 20
Trinity/Houston Gardens	0710690020094	SHOTWELL	00000	LT 94 BLK 2
Trinity/Houston Gardens	0710690070116	SHOTWELL	07613	LT 116 BLK 7
Trinity/Houston Gardens	0710690070114	SHOTWELL	07711	LT 114 BLK 7
Trinity/Houston Gardens	0710690080126	SHOTWELL	07730	LT 126 BLK 6
Trinity/Houston Gardens	0660260170315	SHOTWELL	08117	LT 1315 BLK 17
Trinity/Houston Gardens	0720570020031	SHOTWELL	08707	LT 31 BLK 2
Trinity/Houston Gardens	0720570020029	SHOTWELL	08715	LT 29 BLK 2
Trinity/Houston Gardens	0730710080174	SPAULDING	00000	LT 174 BLK 8
Trinity/Houston Gardens	0730710070155	SPAULDING	00000	LT 155 BLK 7
Trinity/Houston Gardens	0730710080169	SPAULDING	00000	LT 169 BLK 8
Trinity/Houston Gardens	0730710110205	SPAULDING	08440	LT 205 BLK 11
Trinity/Houston Gardens	0730710100195	SPAULDING	08614	LT 195 BLK 10
Trinity/Houston Gardens	0730710080176	SPAULDING	08615	LT 176 BLK 8 (PRORATED 1-7-03 & 5-8-03)
Trinity/Houston Gardens	0730710090188	SPAULDING	08722	TR 188A BLK 9
Trinity/Houston Gardens	0710700170249	WEAVER	00000	TRS 230B & 231B BLK 17
Trinity/Houston Gardens	0640190020007	WEAVER	00000	TR 7A BLK 2

Trinity/Houston Gardens	0710690010001	WEAVER	05308	TRS 1A & 2A BLK 1
Trinity/Houston Gardens	0710700200268	WEAVER	05501	TRS 268A & 269A BLK 20
Trinity/Houston Gardens	0660260080067	WILEYVALE	00000	LT 1067 BLK 8
Trinity/Houston Gardens	0660260060954	WILEYVALE	00000	LT 954 BLK 6
Trinity/Houston Gardens	0660260050071	WILEYVALE	00000	LT 1071 BLK 5
Trinity/Houston Gardens	0660260140032	WILEYVALE	00000	TR 1032A BLK 14
Trinity/Houston Gardens	0660260010261	WILEYVALE	00000	LT 1261 BLK 1
Trinity/Houston Gardens	0660260080061	WILEYVALE	00000	LT 1061 BLK 8
Trinity/Houston Gardens	0660260110034	WILEYVALE	00000	LT 1034 BLK 11
Trinity/Houston Gardens	0660260050072	WILEYVALE	00000	LT 1072 BLK 5
Trinity/Houston Gardens	0660260130003	WILEYVALE	00000	LT 1003 BLK 13
Trinity/Houston Gardens	0660260060955	WILEYVALE	00000	LT 955 BLK 6
Trinity/Houston Gardens	0660260080068	WILEYVALE	00000	LT 1068 BLK 8
Trinity/Houston Gardens	0660260080064	WILEYVALE	00000	LT 1064 BLK 8
Trinity/Houston Gardens	0660260130002	WILEYVALE	00000	LT 1002 BLK 13
Trinity/Houston Gardens	0660260010272	WILEYVALE	00000	LT 1272 BLK 1
Trinity/Houston Gardens	0660260020265	WILEYVALE	00000	TRS 1248F & 1249A BLK 2
Trinity/Houston Gardens	0660260010260	WILEYVALE	07207	LT 1260 BLK 1
Trinity/Houston Gardens	0660260010266	WILEYVALE	07301	LT 1266 BLK 1
Trinity/Houston Gardens	0660260020252	WILEYVALE	07312	LT 1252 BLK 2
Trinity/Houston Gardens	0660260010269	WILEYVALE	07313	LT 1269 BLK 1
Trinity/Houston Gardens	0660260010270	WILEYVALE	07317	LT 1270 BLK 1
Trinity/Houston Gardens	0660260020259	WILEYVALE	07406	TRS 1248D & 1249D BLK 2
Trinity/Houston Gardens	0660260020268	WILEYVALE	07416	TRS 1248E & 1249E BLK 2
Trinity/Houston Gardens	0660260060949	WILEYVALE	07601	LT 949 BLK 6
Trinity/Houston Gardens	0660260050085	WILEYVALE	07602	LT 1085 BLK 5
Trinity/Houston Gardens	0660260050084	WILEYVALE	07606	LT 1084 BLK 5
Trinity/Houston Gardens	0660260050083	WILEYVALE	07610	LT 1083 BLK 5
Trinity/Houston Gardens	0660260050082	WILEYVALE	07614	LT 1082 BLK 5
Trinity/Houston Gardens	0660260080962	WILEYVALE	07729	LT 962 BLK 6
Trinity/Houston Gardens	0660260070968	WILEYVALE	07819	LT 968 BLK 7
Trinity/Houston Gardens	0660260080066	WILEYVALE	07820	LT 1066 BLK 8
Trinity/Houston Gardens	0660260080063	WILEYVALE	07834	LT 1063 BLK 8
Trinity/Houston Gardens	0660260080060	WILEYVALE	07916	LT 1060 BLK 8
Trinity/Houston Gardens	0660260080058	WILEYVALE	07932	LT 1056 BLK 8
Trinity/Houston Gardens	0660260120981	WILEYVALE	08221	LT 991 BLK 12
Trinity/Houston Gardens	0660260120991	WILEYVALE	08417	LT 999 BLK 12
Trinity/Houston Gardens	0660260140027	WILEYVALE	08612	LT 1027 BLK 14
Trinity/Houston Gardens	0660260140020	WILEYVALE	08712	LT 1020 BLK 14

**Exhibit "C"**

Controller's Office

To the Honorable Mayor and City Council of the City of Houston:

I hereby certify, with respect to the money required for the contracts, agreements, obligation or expenditure contemplated by the ordinance set out below that:

- ( ) Funds have been encumbered out of funds previously appropriated for such purpose.
- ( ) Funds have been certified and designated to be appropriated by separate ordinance to be approved prior to the approval of the ordinance set out below.
- ( ) Funds will be available out of current or general revenue prior to the maturity of any such obligation.
- ( ) No pecuniary obligation is to be incurred as a result of approving the ordinance set out below.
- ( ) That the money required for the expenditure or expenditures specified below is in the treasury, in the fund or funds specified below, and is not appropriated for any other purposes.
- ( ) A certificate with respect to the money required for the expenditure or expenditures specified below is attached hereto and incorporated hereby by this reference.
- () ~~Other - Grant Funds Available~~ *Second Amendment to (1) Extend term to 3.12.2014 (2) clarify certain provisions*

Date: March 24, 2009

*Quinn D. Padden*  
City Controller of the City of Houston

*HBS MR*  
FUND REF: NIA 3200 AMOUNT: -0- ENCUMB. NO.: NF32012-09  
DC C55498

City of Houston Ordinance No. 2009-224

AN ORDINANCE APPROVING AND AUTHORIZING A SECOND AMENDMENT TO URBAN REDEVELOPMENT INTERLOCAL AGREEMENT AMONG THE CITY OF HOUSTON, OTHER TAXING UNITS, AND LAND ASSEMBLAGE REDEVELOPMENT AUTHORITY 1) TO EXTEND THE TERM OF THE AGREEMENT UNTIL MARCH 12, 2014, AND 2) TO CLARIFY CERTAIN PROVISIONS OF THE AGREEMENT REGARDING PROPERTIES TO BE AFFECTED; CONTAINING VARIOUS FINDINGS AND PROVISIONS RELATING TO THE SUBJECT; AND DECLARING AN EMERGENCY.

\* \* \* \*

BE IT ORDAINED BY THE CITY COUNCIL OF THE CITY OF HOUSTON:

**WHEREAS**, pursuant to Ordinance No. 2003-1018, passed and adopted by the City Council on November 5, 2003, the City of Houston ("City") entered into an Urban Redevelopment Interlocal Agreement ("LARA Agreement") with Land Assemblage Redevelopment Authority ("LARA") and other local taxing units to establish a procedure pursuant to which certain properties located in the City's Third and Fifth Wards would be redeveloped as affordable housing; and

**WHEREAS**, pursuant to Ordinance No. 2005-702, passed and adopted by the City Council on June 8, 2005, the LARA Agreement was amended and the parties thereto consented to add tax delinquent properties to the LARA Agreement; and

**WHEREAS**, the term of the LARA Agreement will expire on March 12, 2009; and

**WHEREAS**, the parties to the LARA Agreement desire to further amend the LARA Agreement in order 1) to extend its term until March 12, 2014, and 2) to clarify certain provisions thereof regarding its applicability to LARA-acquired properties; and

**WHEREAS**, extending the term of the LARA Agreement and clarifying certain provisions thereof will benefit the City and the other taxing units; and

**WHEREAS**, the City is acting pursuant to the authority of Chapter 373 and/or Chapter 374 of the Texas Local Government Code;

**NOW, THEREFORE:**

**BE IT ORDAINED BY THE CITY COUNCIL OF THE CITY OF HOUSTON:**

**Section 1.** The City Council hereby adopts the recitals set forth above and hereby approves and authorizes the contracts, agreements or other undertakings described in the title of this Ordinance, in substantially the form as shown in the documents which are attached hereto as **Exhibits A** and incorporated herein by this reference. The Mayor is hereby authorized to execute such documents and all related documents on behalf of the City of Houston and to take all actions necessary to effectuate the City's intent and objectives in approving such contracts, agreements, or other undertakings in the event of changed circumstances. The City Secretary is hereby authorized to attest to all such signatures and to affix the seal of the City to all such documents. The City Attorney is hereby authorized to take all action necessary to enforce legal obligations under said contracts without further authorization from City Council.

**Section 2.** There exists a public emergency requiring that this Ordinance be passed finally on the date of its introduction as requested in writing by the Mayor; therefore, this Ordinance shall be passed finally on such date and shall take effect immediately upon its passage and approval by the Mayor; however, in the event that the Mayor fails to sign this Ordinance within five days after its passage and adoption, it shall take effect in accordance with Article VI, Section 6, Houston City Charter.

PASSED AND ADOPTED this 25<sup>th</sup> day of March, 2009.

APPROVED this \_\_\_\_\_ day of \_\_\_\_\_, 2009.

Bill White, Mayor of the City of Houston

Pursuant to Article VI, Section 6, Houston City Charter, the effective date of the foregoing Ordinance is MAR 31 2009.

[Signature]  
City Secretary

(Prepared by Legal Dept. [Signature])

Arturo Michel, City Attorney

g:\realestate\files\ordinances\LARA2ndamdmnt.wpd

AYE	NO	
✓		MAYOR WHITE
••••	••••	COUNCIL MEMBERS
✓		LAWRENCE
	ABSENT	JOHNSON
✓		CLUTTERBUCK
	ABSENT	ADAMS
✓		SULLIVAN
✓		KHAN
✓		HOLM
		<i>Vacant</i>
✓		RODRIGUEZ
✓		BROWN
✓		LOVELL
✓		NORIEGA
✓		GREEN
✓		JONES
CAPTION	ADOPTED	

CAPTION PUBLISHED IN DAILY COURT  
REVIEW  
DATE: MAR 31 2009

C 55498

09-0224

**SECOND AMENDMENT TO URBAN REDEVELOPMENT  
INTERLOCAL AGREEMENT**

This Second Amendment to Urban Redevelopment Interlocal Agreement ("Second Amendment") is entered into among the City of Houston ("City"), a municipal corporation and home-rule city of the State of Texas, principally situated in Harris County, Texas, acting by and through its governing body, the City Council of the City of Houston, Harris County, a political subdivision of the State of Texas, the Harris County Flood Control District, a political subdivision of the State of Texas, acting by and through their governing body, the Commissioners Court, the Houston Community College System, a community college district created under the Texas Education Code, the Houston Independent School District, an independent school district and political subdivision organized under the laws of the State of Texas, the Port of Houston Authority of Harris County, Texas, a political subdivision of the State of Texas, the Harris County Department of Education, a body corporate and a political subdivision of the State of Texas, and the Harris County Hospital District, a body corporate and a political subdivision of the State of Texas (collectively hereinafter referred to as the "Parties") and the Land Assemblage Redevelopment Authority ("Authority"), a Texas non-profit corporation created pursuant to TEX. TRANSP. CODE. ANN. § 431.101 (Vernon 2000) (collectively referred to as the "Lara Agreement Parties").

**WHEREAS**, as duly authorized by their respective governing bodies, the LARA Agreement Parties, on or about December 12, 2003, entered into that certain Urban Redevelopment Interlocal Agreement (the "Original Agreement") to establish a procedure pursuant to which certain tax delinquent properties within the City would be redeveloped as affordable housing; the LARA Agreement Parties amended the Original Agreement by First Amendment to Urban Redevelopment Interlocal Agreement effective July 1, 2005 (the Original Agreement, as so amended, being herein referred to as the "LARA Agreement"); and

**WHEREAS**, the LARA Agreement Parties wish to extend the term of, and clarify certain provisions of, the LARA Agreement; and

**WHEREAS**, the City is acting pursuant to the authority of Chapter 373 and/or 374 of the Local Government Code;

**NOW, THEREFORE**, the Parties and the Authority enter into this Second Amendment as follows:

**I.**

It is hereby agreed that this Second Amendment shall serve as the express written agreement of the LARA Agreement Parties that the initial term of the LARA Agreement is extended until March 12, 2014.

**II.**

It is hereby agreed that this Second Amendment shall serve as the express written consent and acknowledgment of the LARA Agreement Parties that the LARA Agreement applies only to properties acquired by LARA by strike-off at a tax foreclosure sale and does not apply to any

properties acquired by LARA prior to or after the Effective Date by cash bid or any other means other than by strike-off at a tax foreclosure sale.

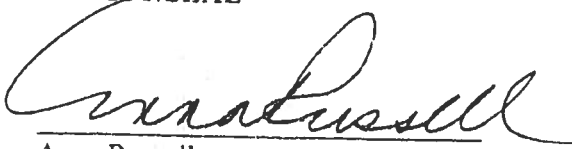
III.

Except as specially provided above, no modifications or amendments to the rights and duties of the LARA Agreement Parties under the LARA Agreement are made or intended hereby, and the LARA Agreement remains in full force and effect. This Second Amendment is binding only after all parties listed below have signed this Second Amendment.


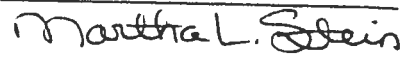
IN WITNESS WHEREOF, the parties have executed this Second Amendment to be effective, upon countersignature by the City Controller as set forth below, as of March 12, 2009 (the "Effective Date").

ATTEST/SEAL

CITY OF HOUSTON




Anna Russell  
CITY SECRETARY

  
  
Bill White  
MAYOR


COUNTERSIGNED:


DATE OF COUNTERSIGNATURE:

  
Annise Parker  
CONTROLLER

4-23-09

APPROVED:

  
Richard Celis  
DIRECTOR, HOUSING AND COMMUNITY  
DEVELOPMENT DEPARTMENT


  
Arturo Michel  
CITY ATTORNEY


LD# 042-0100068-003

Approved as to Form:


HARRIS COUNTY

VINCE RYAN  
County Attorney


By:   
JAMES RICE HARRIS  
Assistant County Attorney

By:   
ED EMMETT  
County Judge  
Date Signed: 2/10/09

HARRIS COUNTY FLOOD CONTROL DISTRICT

By:   
ED EMMETT  
County Judge  
Date Signed: 2/10/09

HARRIS COUNTY HOSPITAL DISTRICT

By:   
ED EMMETT  
County Judge  
Date Signed: 2/10/09


HOUSTON COMMUNITY COLLEGE SYSTEM

By:  \_\_\_\_\_

Abel Davila  
Board Chair

Date Signed: \_\_\_\_\_

HOUSTON INDEPENDENT SCHOOL DISTRICT

By:   
Abelardo Saavedra Ph.D.  
Superintendent of Schools  
Date Signed: 4/5/09


Approved as to Funding and Business Terms:

By:  2/3/09  
Melinda Garrett  
Chief Financial Officer


Approved as to Form:

By:   
Donald R. Boehm, Attorney

PORT OF HOUSTON AUTHORITY OF  
HARRIS COUNTY, TEXAS


By:   
Wade Battles  
Acting Executive Director  
Date Signed: 2/20/09

Approved as to Form:

By:   
Erik Eriksson  
General Counsel


HARRIS COUNTY DEPARTMENT OF EDUCATION

By:

A handwritten signature in black ink, appearing to read "John E. Sawyer", is written over a horizontal line.

John E. Sawyer, Ed. D.  
County School Superintendent  
Date Signed: 1/21/2009

LAND ASSEMBLAGE REDEVELOPMENT  
AUTHORITY

By: 

David L. Collins  
Chairman

Date Signed: 4/4/09

**SCHEDULE 1**

**LOTS WHICH ARE NO LONGER SUBJECT TO THE ORIGINAL AGREEMENT,  
AS AMENDED BY THE FIRST AMENDMENT, SECOND AMENDMENT AND BY  
THE RESTATED AGREEMENT**

RESTATED URBAN REDEVELOPMENT INTERLOCAL AGREEMENT

Schedule 1

LOTS WHICH ARE NO LONGER SUBJECT TO THE LARA AGREEMENT, AS AMENDED BY THIS REINSTATEMENT AND THIRD AMENDMENT					
AREA	HCAD	ADDR NO	STREET NAME	LEGAL	ZIP CODE
Acres Home	0162730050015	0	APOLLO	LTS 15 & 16 BLK 5 HIGHLAND HEIGHTS	77091
Acres Home	0162730050017	0	APOLLO	LTS 17 & 18 BLK 5 HIGHLAND HEIGHTS	77091
Acres Home	0162730040003	0	APOLLO	LT 3 BLK 4 HIGHLAND HEIGHTS	77091
Acres Home	0162730040006	0	APOLLO	LTS 6 & 7 BLK 4 HIGHLAND HEIGHTS	77091
Acres Home	0162730040017	0	APOLLO	LT 17 BLK 4 HIGHLAND HEIGHTS	77091
Acres Home	0162730040018	0	APOLLO	LT 18 BLK 4 HIGHLAND HEIGHTS	77091
Acres Home	0162730040019	0	APOLLO	LT 19 BLK 4 HIGHLAND HEIGHTS	77091
Acres Home	0162730020021	0	APOLLO	LT 21 BLK 2 HIGHLAND HEIGHTS	77091
Acres Home	0162730020022	0	APOLLO	LT 22 BLK 2 HIGHLAND HEIGHTS	77091
Acres Home	0162730020023	0	APOLLO	LTS 23 & 24 BLK 2 HIGHLAND HEIGHTS	77091
Acres Home	0162730020029	0	APOLLO	LT 29 BLK 2 HIGHLAND HEIGHTS	77091
Acres Home	0162730020030	0	APOLLO	LTS 30 & 31 BLK 2 HIGHLAND HEIGHTS	77091
Acres Home	0162730020040	0	APOLLO	LT 40 BLK 2 HIGHLAND HEIGHTS	77091
Acres Home	0162730010021	0	APOLLO	LTS 21 & 22 BLK 1 HIGHLAND HEIGHTS	77091
Acres Home	0162730010027	0	APOLLO	LTS 27 & 28 BLK 1 HIGHLAND HEIGHTS	77091
Acres Home	0162730010030	0	APOLLO	LT 31 & TR 30B BLK 1 HIGHLAND HEIGHTS	77091
Acres Home	0162730010036	0	APOLLO	LTS 36 & 37 BLK 1 HIGHLAND HEIGHTS	77091
Acres Home	0162730030023	0	APOLLO	LT 23 BLK 3 HIGHLAND HEIGHTS	77091
Acres Home	0162730030024	0	APOLLO	LT 24 BLK 3 HIGHLAND HEIGHTS	77091
Acres Home	0162730030025	0	APOLLO	LT 25 BLK 3 HIGHLAND HEIGHTS	77091
Acres Home	0162730030026	0	APOLLO	LTS 26 & 27 BLK 3 HIGHLAND HEIGHTS	77091
Acres Home	0162730030036	0	APOLLO	LTS 36 & 37 BLK 3 HIGHLAND HEIGHTS	77091
Acres Home	0162730030028	0	APOLLO	LT 28 BLK 3 HIGHLAND HEIGHTS	77091
Acres Home	0162730060015	0	APOLLO	LT 15 BLK 6 HIGHLAND HEIGHTS	77091
Acres Home	0162730060018	0	APOLLO	LT 18 BLK 6 HIGHLAND HEIGHTS	77091
Acres Home	0162730060020	0	APOLLO	LT 20 BLK 6 HIGHLAND HEIGHTS	77091
Acres Home	0162730060006	0	APOLLO	LT 6 BLK 6 HIGHLAND HEIGHTS	77091
Acres Home	0162730030041	0	APOLLO	.20 U/D INT IN LTS 21 & 22 BLK 3 HIGHLAND HEIGHTS	77091
Acres Home	0162730020041	0	APOLLO	LT 38 BLK 2 HIGHLAND HEIGHTS	77091
Acres Home	0162730020027	6703	APOLLO	LTS 27 & 28 BLK 2 HIGHLAND HEIGHTS	77091
Acres Home	0162750150029	6517	ARABELLA	LTS 29 & 30 BLK 15 HIGHLAND HEIGHTS	77091
Acres Home	0162750170008	6636	ARABELLA	LTS 8 & 9 BLK 17 HIGHLAND HEIGHTS	77091
Acres Home	0162750130032	6733	ARABELLA	LT 32 BLK 13 HIGHLAND HEIGHTS	77091
Acres Home	0162750130020	6815	ARABELLA	LTS 21 22 & 23 BLK 13 HIGHLAND HEIGHTS	77091
Acres Home	0162750140024	0	ARABELLE	LT 24 BLK 14 HIGHLAND HEIGHTS	77091
Acres Home	0162750170011	0	ARABELLE	LT 11 BLK 17 HIGHLAND HEIGHTS	77091
Acres Home	0162750170013	0	ARABELLE	LT 13 BLK 17 HIGHLAND HEIGHTS	77091
Acres Home	0162750170014	0	ARABELLE	LTS 14 15 & 16A BLK 17 HIGHLAND HEIGHTS	77091
Acres Home	0162750160004	0	ARABELLE	LT 4 BLK 16 HIGHLAND HEIGHTS	77091
Acres Home	0162750160005	0	ARABELLE	LTS 5 & 6 BLK 16 HIGHLAND HEIGHTS	77091
Acres Home	0162750160007	0	ARABELLE	LT 7 BLK 16 HIGHLAND HEIGHTS	77091
Acres Home	0162750160009	0	ARABELLE	LTS 9 & 10 BLK 16 HIGHLAND HEIGHTS	77091
Acres Home	0162750130038	0	ARABELLE	TR A BLK 13 HIGHLAND HEIGHTS	77091
Acres Home	0162750130035	0	ARABELLE	LTS 35 36 & 37 BLK 13 HIGHLAND HEIGHTS	77091
Acres Home	0162750130033	0	ARABELLE	LT 33 BLK 13 HIGHLAND HEIGHTS	77091
Acres Home	0162750130034	0	ARABELLE	LT 34 BLK 13 HIGHLAND HEIGHTS	77091
Acres Home	0162750150022	0	ARABELLE	LTS 22 & 23 BLK 15 HIGHLAND HEIGHTS	77091
Acres Home	0162750150031	0	ARABELLE	LTS 31 & 32 BLK 15 HIGHLAND HEIGHTS	77091
Acres Home	0162750180016	0	ARABELLE	LTS 16 17 & 18 BLK 18 HIGHLAND HEIGHTS	77091
Acres Home	0162760200018	0	COHN	LTS 18 19 & 20 BLK 20 HIGHLAND HEIGHTS	77091
Acres Home	0162760200023	0	COHN	LT 23 BLK 20 HIGHLAND HEIGHTS	77091
Acres Home	0162760200024	0	COHN	LT 24 BLK 20 HIGHLAND HEIGHTS	77091
Acres Home	0162760200027	0	COHN	LT 27 BLK 20 HIGHLAND HEIGHTS	77091
Acres Home	0162760230013	0	COHN	LT 13 BLK 23 HIGHLAND HEIGHTS	77091
Acres Home	0162760230017	0	COHN	LT 17 BLK 23 HIGHLAND HEIGHTS	77091
Acres Home	0162760190042	0	COHN	LT E BLK 19 HIGHLAND HEIGHTS	77091
Acres Home	0162760240006	0	COHN	LTS 6 7 & 8 BLK 24 HIGHLAND HEIGHTS	77091
Acres Home	0162760240009	0	COHN	LT 9 BLK 24 HIGHLAND HEIGHTS	77091
Acres Home	0162760200025	6621	COHN	LT 25 BLK 20 HIGHLAND HEIGHTS	77091
Acres Home	0162760200022	6701	COHN	LT 22 BLK 20 HIGHLAND HEIGHTS	77091
Acres Home	0162740080024	0	COUCH	LTS 24 & 25 BLK 8 HIGHLAND HEIGHTS	77091
Acres Home	0162740080028	0	COUCH	LTS 28 & 29 BLK 8 HIGHLAND HEIGHTS	77091
Acres Home	0162740080031	0	COUCH	LTS 31 32 BLK 8 HIGHLAND HEIGHTS	77091
Acres Home	0162740080033	0	COUCH	LT 33 BLK 8 HIGHLAND HEIGHTS	77091
Acres Home	0162740080038	0	COUCH	LTS 38 39 & 40 BLK 8 HIGHLAND HEIGHTS	77091
Acres Home	0162740110015	0	COUCH	LT 15 BLK 11 HIGHLAND HEIGHTS	77091
Acres Home	0162740070025	0	COUCH	LTS 25 & 26 BLK 7 HIGHLAND HEIGHTS	77091
Acres Home	0162740070031	0	COUCH	LT 31 BLK 7 HIGHLAND HEIGHTS	77091
Acres Home	0162740090024	0	COUCH	LT 24 BLK 9 HIGHLAND HEIGHTS	77091
Acres Home	0162740090025	0	COUCH	LT 25 BLK 9 HIGHLAND HEIGHTS	77091

RESTATED URBAN REDEVELOPMENT INTERLOCAL AGREEMENT  
Schedule 1

LOTS WHICH ARE NO LONGER SUBJECT TO THE LARA AGREEMENT, AS AMENDED BY THIS REINSTATEMENT AND THIRD AMENDMENT					
AREA	HCAD	ADDR NO	STREET NAME	LEGAL	ZIP CODE
Acres Home	0162740090026	0	COUCH	LTS 26 & 27 BLK 9 HIGHLAND HEIGHTS	77091
Acres Home	0162740090028	0	COUCH	LT 28 BLK 9 HIGHLAND HEIGHTS	77091
Acres Home	0162740090029	0	COUCH	LT 29 BLK 9 HIGHLAND HEIGHTS	77091
Acres Home	0162740090031	0	COUCH	LT 31 BLK 9 HIGHLAND HEIGHTS	77091
Acres Home	0162740090030	0	COUCH	LT 30 BLK 9 HIGHLAND HEIGHTS	77091
Acres Home	0162740120004	0	COUCH	LTS 4 & 5 BLK 12 HIGHLAND HEIGHTS	77091
Acres Home	0162740120007	0	COUCH	LT 7 BLK 12 HIGHLAND HEIGHTS	77091
Acres Home	0162740120011	0	COUCH	LTS 11 & 12 BLK 12 HIGHLAND HEIGHTS	77091
Acres Home	0162740120013	0	COUCH	LT 13 BLK 12 HIGHLAND HEIGHTS	77091
Acres Home	0162740080034	6609	COUCH	LTS 34 & 35 BLK 8 HIGHLAND HEIGHTS	77091
Acres Home	0162730050023	0	D S BAILEY	LT 23 BLK 5 HIGHLAND HEIGHTS	77091
Acres Home	0162740070032	0	D S BAILEY	LT 28 BLK 7 HIGHLAND HEIGHTS	77091
Acres Home	0162740070003	0	D S BAILEY	LT 5 BLK 7 HIGHLAND HEIGHTS	77091
Acres Home	0162740070012	0	D S BAILEY	LTS 12 & 13 BLK 7 HIGHLAND HEIGHTS	77091
Acres Home	0162740070014	0	D S BAILEY	LT 14 BLK 7 HIGHLAND HEIGHTS	77091
Acres Home	0162730060023	0	D S BAILEY	LT 23 BLK 6 HIGHLAND HEIGHTS	77091
Acres Home	0162730060024	0	D S BAILEY	LT 24 BLK 6 HIGHLAND HEIGHTS	77091
Acres Home	0162730060030	0	D S BAILEY	LT 30 BLK 6 HIGHLAND HEIGHTS	77091
Acres Home	0162730060031	0	D S BAILEY	LT 31 BLK 6 HIGHLAND HEIGHTS	77091
Acres Home	0162730060028	0	D S BAILEY	LTS 28 & 29 BLK 6 HIGHLAND HEIGHTS	77091
Acres Home	0162760220024	0	KNOX	LTS 24 & 25 BLK 22 HIGHLAND HEIGHTS	77091
Acres Home	0162760220026	0	KNOX	LT 26 BLK 22 HIGHLAND HEIGHTS	77091
Acres Home	0162760220039	0	KNOX	LTS 39 & 40 BLK 22 HIGHLAND HEIGHTS	77091
Acres Home	0162770250007	0	KNOX	LT 7 BLK 25 HIGHLAND HEIGHTS	77091
Acres Home	0162770250016	0	KNOX	LTS 16 & 17 BLK 25 HIGHLAND HEIGHTS	77091
Acres Home	0162770250018	0	KNOX	LT 18 BLK 25 HIGHLAND HEIGHTS	77091
Acres Home	0162760230030	0	KNOX	LTS 30 31 & 32 BLK 23 HIGHLAND HEIGHTS	77091
Acres Home	0162770260019	0	KNOX	LTS 19 & 20 BLK 26 HIGHLAND HEIGHTS	77091
Acres Home	0162760230039	0	KNOX	LTS 39 & 40 BLK 23 HIGHLAND HEIGHTS	77091
Acres Home	0162760230037	0	KNOX	LTS 37 & 38 BLK 23 HIGHLAND HEIGHTS	77091
Acres Home	0162770260008	0	KNOX	LT 8 BLK 26 HIGHLAND HEIGHTS	77091
Acres Home	0162770260011	0	KNOX	LT 11 BLK 26 HIGHLAND HEIGHTS	77091
Acres Home	0162770260012	0	KNOX	LTS 12 & 13 BLK 26 HIGHLAND HEIGHTS	77091
Acres Home	0162770260018	0	KNOX	LT 18 BLK 26 HIGHLAND HEIGHTS	77091
Acres Home	0162760230022	6715	KNOX	LTS 22 & 23 BLK 23 HIGHLAND HEIGHTS	77091
Acres Home	0162760220034	6729	KNOX	TR 35A BLK 22 (061*LT 3 42X100 SUBD OF LTS 32 TO 38 U/R BLK 22) HIGHLAND HEIGHTS	77091
Acres Home	0162760220033	6731	KNOX	TR 34A BLK 22 (061*LT 2 42X100 SUBD OF LTS 32 TO 38 U/R BLK 22) HIGHLAND HEIGHTS	77091
Acres Home	0162740100029	1006	MELON	TR 29A BLK 10 HIGHLAND HEIGHTS	77091
Acres Home	0162760200012	0	MONTGOMERY	LTS 12 & 13 BLK 20 HIGHLAND HEIGHTS	77091
Acres Home	0162750130017	0	MONTGOMERY	LT 17 BLK 13 HIGHLAND HEIGHTS	77091
Acres Home	0162760230042	0	MONTGOMERY	LT L BLK 23 HIGHLAND HEIGHTS	77091
Acres Home	0162770270008	0	MONTGOMERY	LT 8 BLK 27 HIGHLAND HEIGHTS	77091
Acres Home	0162760240020	0	MONTGOMERY	LT 20 BLK 24 HIGHLAND HEIGHTS	77091
Acres Home	0162760230041	7014	MONTGOMERY	LT X BLK 23 HIGHLAND HEIGHTS	77091
Acres Home	0162770280038	6910	MORROW	LTS 38 39 & 40 BLK 28 HIGHLAND HEIGHTS	77091
Acres Home	0162770250023	0	RADCLIFFE	LTS 23 & 24 BLK 25 HIGHLAND HEIGHTS	77091
Acres Home	0162770250027	0	RADCLIFFE	LT 27 BLK 25 HIGHLAND HEIGHTS	77091
Acres Home	0162770250034	0	RADCLIFFE	LT 34 BLK 25 HIGHLAND HEIGHTS	77091
Acres Home	0162770250035	0	RADCLIFFE	LTS 35 & 36 BLK 25 HIGHLAND HEIGHTS	77091
Acres Home	0162770250044	0	RADCLIFFE	LTS 29 & 30 BLK 25 HIGHLAND HEIGHTS	77091
Acres Home	0162770260021	0	RADCLIFFE	LTS 21 & 22 BLK 26 HIGHLAND HEIGHTS	77091
Acres Home	0162770260023	0	RADCLIFFE	LTS 23 & 24 BLK 26 HIGHLAND HEIGHTS	77091
Acres Home	0162770260037	0	RADCLIFFE	LTS 37 & 38 BLK 26 HIGHLAND HEIGHTS	77091
Acres Home	0162770260039	0	RADCLIFFE	LTS 39 & 40 BLK 26 HIGHLAND HEIGHTS	77091
Acres Home	0162770260032	0	RADCLIFFE	LTS 32 & 33 BLK 26 HIGHLAND HEIGHTS	77091
Acres Home	0162770280006	0	RADCLIFFE	LT 6 BLK 28 HIGHLAND HEIGHTS	77091
Acres Home	0162770280009	0	RADCLIFFE	LT 9 BLK 28 HIGHLAND HEIGHTS	77091
Acres Home	0162770280012	0	RADCLIFFE	LT 12 BLK 28 HIGHLAND HEIGHTS	77091
Acres Home	0162770280013	0	RADCLIFFE	LT 13 BLK 28 HIGHLAND HEIGHTS	77091
Acres Home	0162770280055	0	RADCLIFFE	LT 55 BLK 28 HIGHLAND HEIGHTS	77091
Acres Home	0162770280054	6420	RADCLIFFE	LT 54 BLK 28 HIGHLAND HEIGHTS	77091
Acres Home	0162770280048	6510	RADCLIFFE	LTS 48 & 49 BLK 28 HIGHLAND HEIGHTS	77091
Acres Home	0162770260042	6601	RADCLIFFE	LT N BLK 26 HIGHLAND HEIGHTS	77091
Acres Home	0162770280036	6604	RADCLIFFE	LT 36 BLK 28 HIGHLAND HEIGHTS	77091
Acres Home	0162770250037	6605	RADCLIFFE	LT 37 BLK 25 HIGHLAND HEIGHTS	77091
Acres Home	0162770280005	6916	RADCLIFFE	LT 5 BLK 28 HIGHLAND HEIGHTS	77091
Acres Home	0162740110028	0	TUSKEGEE	LTS 28 & 29 BLK 11 HIGHLAND HEIGHTS	77091
Acres Home	0162740110031	0	TUSKEGEE	LT 31 BLK 11 HIGHLAND HEIGHTS	77091

RESTATED URBAN REDEVELOPMENT INTERLOCAL AGREEMENT

Schedule 1

LOTS WHICH ARE NO LONGER SUBJECT TO THE LARA AGREEMENT, AS AMENDED BY THIS REINSTATEMENT AND THIRD AMENDMENT					
AREA	HCAD	ADDR NO	STREET NAME	LEGAL	ZIP CODE
Acres Home	0162740110035	0	TUSKEGEE	LT 35 BLK 11 HIGHLAND HEIGHTS	77091
Acres Home	0162750140003	0	TUSKEGEE	LTS 3 & 4 BLK 14 HIGHLAND HEIGHTS	77091
Acres Home	0162750140005	0	TUSKEGEE	LTS 5 & 6 BLK 14 HIGHLAND HEIGHTS	77091
Acres Home	0162750140011	0	TUSKEGEE	LT 11 BLK 14 HIGHLAND HEIGHTS	77091
Acres Home	0162750140017	0	TUSKEGEE	LTS 17 & 18 BLK 14 HIGHLAND HEIGHTS	77091
Acres Home	0162750130009	0	TUSKEGEE	LT 9 BLK 13 HIGHLAND HEIGHTS	77091
Acres Home	0162750130010	0	TUSKEGEE	LT 10 BLK 13 HIGHLAND HEIGHTS	77091
Acres Home	0162740100017	0	TUSKEGEE	LTS 17 & 18 BLK 10 HIGHLAND HEIGHTS	77091
Acres Home	0162740100020	0	TUSKEGEE	LTS 20 & 21 BLK 10 HIGHLAND HEIGHTS	77091
Acres Home	0162740100022	0	TUSKEGEE	LTS 22 & 23 BLK 10 HIGHLAND HEIGHTS	77091
Acres Home	0162740100024	0	TUSKEGEE	LTS 24 & 25 BLK 10 HIGHLAND HEIGHTS	77091
Acres Home	0162740100016	0	TUSKEGEE	LT 16 BLK 10 HIGHLAND HEIGHTS	77091
Acres Home	0162740100015	0	TUSKEGEE	LT 15 BLK 10 HIGHLAND HEIGHTS	77091
Acres Home	0162740120033	6515	TUSKEGEE	LT 33 BLK 12 HIGHLAND HEIGHTS	77091
Acres Home	0162740120030	6523	TUSKEGEE	LTS 30 & 31 BLK 12 HIGHLAND HEIGHTS	77091
Acres Home	0162740110037	6607	TUSKEGEE	LTS 37 & 38 BLK 11 HIGHLAND HEIGHTS	77091
Acres Home	0162740110033	6631	TUSKEGEE	LTS 33 & 34 BLK 11 HIGHLAND HEIGHTS	77091
Acres Home	0162750130014	6810	TUSKEGEE	LTS 14 15 & 16 BLK 13 HIGHLAND HEIGHTS	77091
Acres Home	0162760200003	0	UTAH	LTS 3 & 4 BLK 20 HIGHLAND HEIGHTS	77091
Acres Home	0162760200005	0	UTAH	LTS 5 & 6 BLK 20 HIGHLAND HEIGHTS	77091
Acres Home	0162750160025	0	UTAH	LTS 25 & 26 BLK 16 HIGHLAND HEIGHTS	77091
Acres Home	0162750160027	0	UTAH	LTS 27 & 28 BLK 16 HIGHLAND HEIGHTS	77091
Acres Home	0162750160034	0	UTAH	LTS 34 & 35 BLK 16 HIGHLAND HEIGHTS	77091
Acres Home	0162750160038	0	UTAH	LTS 38 39 & 40 BLK 16 HIGHLAND HEIGHTS	77091
Acres Home	0162760190001	0	UTAH	LTS 1 & 2 BLK 19 HIGHLAND HEIGHTS	77091
Acres Home	0162760190011	0	UTAH	LT 11 BLK 19 HIGHLAND HEIGHTS	77091
Acres Home	0162750180021	0	UTAH	LT 21 BLK 18 HIGHLAND HEIGHTS	77091
Acres Home	0162750180025	0	UTAH	LT 25 BLK 18 HIGHLAND HEIGHTS	77091
Acres Home	0162750180029	0	UTAH	LT 29 BLK 18 HIGHLAND HEIGHTS	77091
Acres Home	0162750180034	0	UTAH	LTS 34 & 35 BLK 18 HIGHLAND HEIGHTS	77091
Acres Home	0162760210003	0	UTAH	LTS 3 4 5 & 6 BLK 21 HIGHLAND HEIGHTS	77091
Acres Home	0162760210010	6520	UTAH	LTS 10 & 11 BLK 21 HIGHLAND HEIGHTS	77091
Acres Home	0162750170027	6617	UTAH	LT 27 BLK 17 HIGHLAND HEIGHTS	77091
Acres Home	0162730020003	0	WHEATLEY	TR 3 BLK 2 HIGHLAND HEIGHTS	77091
Acres Home	0162730020007	0	WHEATLEY	LT 7 BLK 2 HIGHLAND HEIGHTS	77091
Acres Home	0162730020011	0	WHEATLEY	TRS 11 & 12 BLK 2 HIGHLAND HEIGHTS	77091
Acres Home	0162730020017	0	WHEATLEY	TR 17 BLK 2 HIGHLAND HEIGHTS	77091
Acres Home	0162730020019	0	WHEATLEY	TR 19 BLK 2 HIGHLAND HEIGHTS	77091
Acres Home	0162730020013	0	WHEATLEY	TRS 13 & 14 BLK 2 HIGHLAND HEIGHTS	77091
Acres Home	0162730010005	0	WHEATLEY	LTS 5 & 6 BLK 1 HIGHLAND HEIGHTS	77091
Acres Home	0162730010009	0	WHEATLEY	TRS 9 & 10 BLK 1 HIGHLAND HEIGHTS	77091
Acres Home	0162730010016	0	WHEATLEY	TRS 16 17 & 18 BLK 1 HIGHLAND HEIGHTS	77091
Acres Home	0162730030004	0	WHEATLEY	TR 4 BLK 3 HIGHLAND HEIGHTS	77091
Acres Home	0162730030006	0	WHEATLEY	TRS 6 & 7 BLK 3 HIGHLAND HEIGHTS	77091
Acres Home	0162730020018	0	WHEATLEY	TR 18 BLK 2 HIGHLAND HEIGHTS	77091
Acres Home	0162730010015	0	WHEATLEY	TR 15 BLK 1 HIGHLAND HEIGHTS	77091
Acres Home	0162730030016	6520	WHEATLEY	TR 16 BLK 3 HIGHLAND HEIGHTS	77091
Acres Home	0162730030019	6520	WHEATLEY	TRS 19 & 20 BLK 3 HIGHLAND HEIGHTS	77091
Acres Home	0162770270031	0	WILBURFORCE	LT 15A BLK 27 HIGHLAND HEIGHTS	77091
Clinton Park	0141120150011	0	ARMSTRONG	LTS 11 & 12 BLK 15 FIDELITY	77029
Clinton Park	0141120150009	0	ARMSTRONG	LTS 9 & 10 BLK 15 FIDELITY	77029
Clinton Park	0141120130035	0	ARMSTRONG	LTS 35 & 36 BLK 13 FIDELITY	77029
Clinton Park	0141120160005	415	ARMSTRONG	LTS 5 THRU 10 BLK 16 FIDELITY	77029
Clinton Park	0141140220007	0	BOLDEN	LT 7 BLK 22 FIDELITY	77029
Clinton Park	0141130190026	318	BOLDEN	LTS 26 & 27 BLK 19 FIDELITY	77029
Clinton Park	0141170330007	415	CALLOWAY	LTS 7 & 8 BLK 33 FIDELITY	77029
Clinton Park	0141170330013	427	CALLOWAY	LTS 13 & 14 BLK 33 FIDELITY	77029
Clinton Park	0141150270035	0	CARTERSVILLE	LTS 35 & 36 BLK 27 FIDELITY	77029
Clinton Park	0141160290019	0	CARTERSVILLE	LTS 19 & 20 BLK 29 FIDELITY	77029
Clinton Park	0141150280029	428	CARTERSVILLE	LTS 29 30 31 & 32 BLK 28 FIDELITY	77029
Clinton Park	0141150280035	436	CARTERSVILLE	LTS 35 & 36 BLK 28 FIDELITY	77029
Clinton Park	0141160300025	0	CLEARWATER	LTS 25 BLK 30 FIDELITY	77029
Clinton Park	0141160300028	0	CLEARWATER	LTS 26 & 27 BLK 30 FIDELITY	77029
Clinton Park	0141160300045	0	CLEARWATER	LT 28 & 29 BLK 30 FIDELITY	77029
Clinton Park	0141160310003	307	CLEARWATER	LTS 3 & 4 BLK 31 FIDELITY	77029
Clinton Park	0141160320007	413	CLEARWATER	LTS 7 & 8 BLK 32 FIDELITY	77029
Clinton Park	0141090020019	9707	CLINTON	TR 37 BLK 2 LTS 19 20 21 & 22 FIDELITY	77029
Clinton Park	0141110120001	0	CONN	LTS 1 2 3 & 4 BLK 12 FIDELITY	77029
Clinton Park	0141110100023	318	CONNECTICUT	LTS 23 & 24 BLK 10 FIDELITY	77029
Clinton Park	0141110100033	336	CONNECTICUT	LTS 33 34 35 & 36 BLK 10 FIDELITY	77029

RESTATED URBAN REDEVELOPMENT INTERLOCAL AGREEMENT

Schedule 1

LOTS WHICH ARE NO LONGER SUBJECT TO THE LARA AGREEMENT, AS AMENDED BY THIS REINSTATEMENT AND THIRD AMENDMENT					
AREA	HCAD	ADDR NO	STREET NAME	LEGAL	ZIP CODE
Clinton Park	0141110090029	420	CONNECTICUT	LTS 29 & 30 BLK 9 FIDELITY	77029
Clinton Park	0141110090035	436	CONNECTICUT	LTS 35 & 36 BLK 9 FIDELITY	77029
Clinton Park	0141140220033	0	DE HAVEN	LTS 33 & 34 BLK 22 FIDELITY	77029
Clinton Park	0141140220035	336	DE HAVEN	LTS 35 & 36 BLK 22 FIDELITY	77029
Clinton Park	0141140240013	427	DE HAVEN	LTS 13 & 14 BLK 24 FIDELITY	77029
Clinton Park	0141130190003	0	DELAWARE	LTS 3 & 4 BLK 19 FIDELITY	77029
Clinton Park	0141120160001	0	FIDELITY	LTS 1 & 2 BLK 16 FIDELITY	77029
Clinton Park	0141160320001	1302	FIDELITY	LTS 1 & 2 BLK 32 FIDELITY	77029
Clinton Park	0141180370021	1302	FIDELITY	LTS 21 & 22 BLK 37 FIDELITY	77029
Clinton Park	0141110110019	0	GANS	LTS 19 & 20 BLK 11 FIDELITY	77029
Clinton Park	0141120130007	0	GANS	LTS 7 & 8 BLK 13 FIDELITY	77029
Clinton Park	0141110110033	328	GANS	LTS 33 & 34 BLK 11 FIDELITY	77029
Clinton Park	0141090030005	0	MASCOT	LTS 5 & 6 BLK 3 FIDELITY	77029
Clinton Park	0141100080013	427	MASSACHUSETTS	LT 13 & 14 BLK 8 FIDELITY	77029
Clinton Park	0141170360014	0	MISSISSIPPI	LTS 14 15 & 16 BLK 36 FIDELITY	77029
Clinton Park	0141170340021	304	MISSISSIPPI	LTS 21 & 22 BLK 34 FIDELITY	77029
Clinton Park	0141170350003	311	MISSISSIPPI	LTS 3 & 4 BLK 35 FIDELITY	77029
Clinton Park	0141170330035	450	MISSISSIPPI	LT 35 BLK 33 FIDELITY	77029
Clinton Park	0141090040029	0	NEW HAMPSHIRE	LT 29 BLK 4 FIDELITY	77029
Clinton Park	0141090030019	302	NEW HAMPSHIRE	LTS 19 & 20 BLK 3 FIDELITY	77029
Clinton Park	0141100060005	311	NEW HAMPSHIRE	LTS 5 & 6 BLK 6 FIDELITY	77029
Clinton Park	0141180390033	330	NEW MEXICO	LTS 33 & 34 BLK 39 FIDELITY	77029
Clinton Park	0141180400033	470	NEW MEXICO	LTS 33 & 34 BLK 40 FIDELITY	77029
Clinton Park	0141150250009	0	NORTH CAROLINA	LTS 9 & 10 BLK 25 FIDELITY	77029
Clinton Park	0141140230023	318	NORTH CAROLINA	LTS 23 & 24 BLK 23 FIDELITY	77029
Clinton Park	0141150260009	321	NORTH CAROLINA	LTS 9 10 11 & 12 BLK 26 FIDELITY	77029
Clinton Park	0141150250028	0	OWENS	LT 28 BLK 25 FIDELITY	77029
Clinton Park	0141150260021	314	OWENS	LTS 21 & 22 BLK 26 FIDELITY	77029
Clinton Park	0141120150031	0	PENNSYLVANIA	LTS 31 & 32 BLK 15 FIDELITY	77029
Clinton Park	0141130180009	0	PENNSYLVANIA	LTS 9 10 11 & 12 BLK 18 FIDELITY	77029
Clinton Park	0141130170015	0	PENNSYLVANIA	LTS 15 & 16 BLK 17 FIDELITY	77029
Clinton Park	0141120160029	0	PENNSYLVANIA	LTS 29 & 30 BLK 16 FIDELITY	77029
Clinton Park	0141130180001	311	PENNSYLVANIA	LTS 1 2 3 & 4 BLK 18 FIDELITY	77029
Clinton Park	0141120150023	312	PENNSYLVANIA	LTS 23 & 24 BLK 15 FIDELITY	77029
Clinton Park	0141130180005	315	PENNSYLVANIA	LTS 5 & 6 BLK 18 FIDELITY	77029
Clinton Park	0141110100007	0	RHODE ISLAND	LTS 7 & 8 BLK 10 FIDELITY	77029
Clinton Park	0141100080031	0	RHODE ISLAND	LTS 31 & 32 BLK 8 FIDELITY	77029
Clinton Park	0141110100009	319	RHODE ISLAND	LTS 9 & 10 BLK 10 FIDELITY	77029
Clinton Park	0141110090005	409	RHODE ISLAND	LTS 5 & 6 BLK 9 FIDELITY	77029
Clinton Park	0141180370023	0	TITE	LT 23 BLK 37 FIDELITY	77029
Clinton Park	0141180380031	324	TITE	LT 31 BLK 38 FIDELITY	77029
Fifth Ward	0393450000005	0		LT 5 BLK 6 GRANT PARK	77026
Fifth Ward	0040510000001	3020	AMBOY	LT 1 BLK 45 AUGUSTA	77026
Fifth Ward	0121630000001	3302	BREWSTER	LTS 1 & 2 BLK 6 (PRORATED 1-6-04) EAGLE	77026
Fifth Ward	0121620000002	3103	BRILL	LT 2 BLK 5 EAGLE	77026
Fifth Ward	0260380000009	3023	CACTUS	LT 9 BLK 8 MATTHEWS	77026
Fifth Ward	0331790000005	2518	CAMPBELL	TRS 5A & 6A BLK 19 PARKER SMITH	77026
Fifth Ward	0091460000003	0	CARR	LT 3 BLK 26 CHAPMANS SEC 2	77026
Fifth Ward	0610490240007	0	CLINE	LTS 7 8 & 13 THRU 17 BLK 24 PINECREST COURT SEC 3	77020
Fifth Ward	0610490240009	0	CLINE	LTS 9 & 18 BLK 24 PINECREST COURT SEC 3	77020
Fifth Ward	0513710060004	3904	CURTIS	TRS 4 & 5 BLK 6 BURKE EXTN SEC 3	77020
Fifth Ward	0331700000002	0	DAVIS	TR 2 BLK 10 (001*TR 14) PARKER SMITH	77026
Fifth Ward	0331700000003	1908	DAVIS	TR 3 BLK 10 (001*TR 15) PARKER SMITH	77026
Fifth Ward	0331700000005	1970	DAVIS	LTS 5 & 6 BLK 10 PARKER SMITH	77026
Fifth Ward	0561330000006	4018	EDDIE	LT 6 BLK 3 COMFORT PLACE	77026
Fifth Ward	0040350000009	4501	EVELLA	LTS 9 & 10 BLK 29 AUGUSTA	77026
Fifth Ward	0211440060003	3313	FARMER	LT 16 & TR 3 BLK 6 INGRAHAM	77020
Fifth Ward	0701040010016	0	JEWEL	LT 16 BLK 1 COLONIA WEISENBERGER SEC 1	77026
Fifth Ward	0701040020003	4015	JEWEL	LT 3 BLK 2 COLONIA WEISENBERGER SEC 1	77026
Fifth Ward	0503460000006	0	KIRK	LT 65 LIBERTY	77026
Fifth Ward	0503460000058	0	KIRK	LT 58 LIBERTY	77026
Fifth Ward	0503460000052	3002	KIRK	LTS 52 54 & 56 LIBERTY	77026
Fifth Ward	0503460000026	3112	KIRK	LT 26 LIBERTY	77026
Fifth Ward	0503460000024	3114	KIRK	LT 24 LIBERTY	77026
Fifth Ward	0331790000001	2507	LEE	LT 1 BLK 19 PARKER SMITH	77026
Fifth Ward	0170680000011	2319	LEFFINGWELL	LT 11 BLK 17 HOME	77026
Fifth Ward	0170680000012	2323	LEFFINGWELL	LT 12 BLK 17 HOME	77026
Fifth Ward	0042370000010	3105	LELIA	LT 10 BLK 12 ANGIERS SEC 1	77026
Fifth Ward	0300190020009	3823	LELIA	LT 9 BLK 2 RALSTON	77026
Fifth Ward	0561420120007	3906	LELIA	LT 7 BLK 12 COMFORT PLACE	77026

RESTATED URBAN REDEVELOPMENT INTERLOCAL AGREEMENT

Schedule 1

LOTS WHICH ARE NO LONGER SUBJECT TO THE LARA AGREEMENT, AS AMENDED BY THIS REINSTATEMENT AND THIRD AMENDMENT					
AREA	HCAD	ADDR NO	STREET NAME	LEGAL	ZIP CODE
Fifth Ward	0561440000010	4037	LELIA	LT 10 BLK 14 COMFORT PLACE	77026
Fifth Ward	0402660090062	0	LUCILLE	LT 62 LIBERTY GARDENS SEC 4 U/R ABST 32 HARRIS & WILSON	77026
Fifth Ward	0300190010005	0	LUCILLE	LT 5 BLK 1 RALSTON	77026
Fifth Ward	0561440000019	0	LUCILLE	LT 19 BLK 14 COMFORT PLACE	77026
Fifth Ward	0561440000022	0	LUCILLE	LT 22 BLK 14 COMFORT PLACE	77026
Fifth Ward	0561440000030	0	LUCILLE	TRS 25A & 26A BLK 14 (001*TR 29) COMFORT PLACE	77026
Fifth Ward	0701040010003	0	LUCILLE	LT 3 BLK 1 COLONIA WEISENBERGER SEC 1	77026
Fifth Ward	0300190010002	3706	LUCILLE	LT 2 BLK 1 RALSTON	77026
Fifth Ward	0300190010003	3710	LUCILLE	LT 3 BLK 1 RALSTON	77026
Fifth Ward	0701040010002	4009	LUCILLE	LT 2 BLK 1 COLONIA WEISENBERGER SEC 1	77026
Fifth Ward	0211410000015	3203	LYONS	TR 1A BLK 3 (001*TR 18) (PRORATED 5-24-01) INGRAHAM	77020
Fifth Ward	0402570000013	0	MARKET STREET	TRS 10 & 10C (001*TR 7A) ABST 32 HARRIS & WILSON	77020
Fifth Ward	0402570000015	0	MARKET STREET	TR 10A (001*TR 7B) ABST 32 HARRIS & WILSON	77020
Fifth Ward	0402570000014	0	MARKET STREET	TR 10B (001*TR 7C) ABST 32 HARRIS & WILSON	77020
Fifth Ward	0092360000005	5605	MULVEY	TRS 5A 5B 6A & 6B BLK 2 CHEW F F	77020
Fifth Ward	0091420000001	0	NOBLE	TR 1 BLK 22 (001*TR 4) CHAPMANS SEC 2	77026
Fifth Ward	0151990000011	2304	NOBLE	LT 5 & TR 4A BLK 9 (001*TR 21) GREGG SEC 2	77026
Fifth Ward	0561330000010	2610	RUSSELL	LT 10 BLK 3 COMFORT PLACE	77026
Fifth Ward	0092410000002	0	SAKOWITZ	LT 2 BLK 7 CHEW F F	77020
Fifth Ward	0092350000006	0	SAKOWITZ	LT 6 BLK 1 CHEW F F	77020
Fifth Ward	0092350000002	2111	SAKOWITZ	LT 2 BLK 1 CHEW F F	77020
Fifth Ward	0092480000009	0	SAM WILSON	LT 9 BLK 14 CHEW F F	77020
Fifth Ward	0092480000008	2414	SAM WILSON	LT 8 BLK 14 CHEW F F	77020
Fifth Ward	0092570000004	2611	SAM WILSON	LT 4 BLK 23 CHEW F F	77020
Fifth Ward	0041080000004	1915	SCHWEIKHARDT	LTS 4 & 5 BLK 102 AUGUSTA	77020
Fifth Ward	0402660030035	0	STAMP	LTS 35 & 36 COLONIA DE JUAREZ U/R ABST 32 HARRIS & WILSON	77026
Fifth Ward	0331780000005	0	STEVENS	LT 5 BLK 18 PARKER SMITH	77026
Fifth Ward	0331780000006	0	STEVENS	LT 6 BLK 18 PARKER SMITH	77026
Fifth Ward	0331840000003	2311	STEVENS	LT 3 BLK 24 SYNDOR EXTN	77026
Fifth Ward	0402570000038	0	STONEWALL	TRS 27 29 & 30 ABST 32 HARRIS & WILSON	77020
Fifth Ward	0520020000010	1416	TRALLE	LT 10 BLK 2 GREENS	77020
Fifth Ward	0393460000002	2911	WAYNE	LT 2 BLK 7 GRANT PARK	77026
Fifth Ward	0393460000001	2915	WAYNE	LT 1 BLK 7 GRANT PARK	77026
Fifth Ward	0393430000002	3210	WAYNE	LT 2 BLK 4 GRANT PARK	77026
Fifth Ward	0393430000001	3212	WAYNE	LT 1 BLK 4 GRANT PARK	77026
Fifth Ward	0151990000009	0	WEST	TRS 1A 2A & 3A (001*TR 19) GREGG SEC 2	77026
Fifth Ward	0260990000010	1410	WORMS	LT 10 BLK 13 MICHAUD M M	77020
Fifth Ward	0260990000011	1412	WORMS	LT 11 BLK 13 MICHAUD M M	77020
Fifth Ward	0260990000012	1420	WORMS	LT 12 BLK 13 MICHAUD M M	77020
Fifth Ward	0091440000001	4119	WUTHERING HEIGHTS	TRS 1 & 2 BLK 24 (001*TR 7) CHAPMANS SEC 2	77026
Fifth Ward	0300200040011	3703	WYLIE	LT 12 & TR 13 BLK 4 RALSTON	77026
Fifth Ward	0300200040010	3715	WYLIE	LT 10 BLK 4 RALSTON	77026
Independence Heights	0620540190007	0		LT 7 BLK 19 WILLADALE SEC 3	77022
Independence Heights	0211350690013	0		LT 13 BLK 69 INDEPENDENCE HEIGHTS PARK	77022
Independence Heights	0211330630027	0	36TH	LT 27 BLK 63 INDEPENDENCE HEIGHTS PARK	77022
Independence Heights	0211330630028	0	36TH	LT 28 BLK 63 INDEPENDENCE HEIGHTS PARK	77022
Independence Heights	0211370730021	0	36TH	LT 21 BLK 73 INDEPENDENCE HEIGHTS PARK	77022
Independence Heights	0211330630020	717	36TH	LT 20 BLK 63 INDEPENDENCE HEIGHTS PARK	77022
Independence Heights	0211330630021	717	36TH	LTS 21 & 22 BLK 63 INDEPENDENCE HEIGHTS PARK	77022
Independence Heights	0211360720018	825	36TH	LTS 18 & 19 BLK 72 INDEPENDENCE HEIGHTS PARK	77022
Independence Heights	0211360720017	827	36TH	LT 17 BLK 72 INDEPENDENCE HEIGHTS PARK	77022
Independence Heights	0211370730026	919	36TH	LT 26 BLK 73 INDEPENDENCE HEIGHTS PARK	77022
Independence Heights	0211230000005	0	37TH	LT 5 BLK 53 INDEPENDENCE HEIGHTS SCHOOL	77022
Independence Heights	0211230000007	0	37TH	LT 7 BLK 53 INDEPENDENCE HEIGHTS SCHOOL	77022
Independence Heights	0211230000013	0	37TH	TR 68 BLK 53 INDEPENDENCE HEIGHTS SCHOOL	77022
Independence Heights	0211310000005	0	37TH	LT 5 BLK 61 INDEPENDENCE HEIGHTS SCHOOL	77022
Independence Heights	0211330640027	0	37TH	LT 27 BLK 64 INDEPENDENCE HEIGHTS PARK	77022
Independence Heights	0211330630006	0	37TH	LT 6 BLK 63 INDEPENDENCE HEIGHTS PARK	77022
Independence Heights	0211330630032	0	37TH	LT 10 BLK 63 INDEPENDENCE HEIGHTS PARK	77022
Independence Heights	0211370730006	0	37TH	LT 6 BLK 73 INDEPENDENCE HEIGHTS PARK	77022
Independence Heights	0211370740016	0	37TH	LT 16 BLK 74 INDEPENDENCE HEIGHTS PARK	77022
Independence Heights	0211370740022	0	37TH	LTS 22 & 23 BLK 74 INDEPENDENCE HEIGHTS PARK	77022
Independence Heights	0211370740021	1015	37TH	LT 21 BLK 74 INDEPENDENCE HEIGHTS PARK	77022
Independence Heights	0211230000006	516	37TH	TR 6A BLK 53 INDEPENDENCE HEIGHTS SCHOOL	77022
Independence Heights	0211320000002	604	37TH	LT 2 BLK 62 INDEPENDENCE HEIGHTS SCHOOL	77022
Independence Heights	0211320000003	606	37TH	LT 3 BLK 62 INDEPENDENCE HEIGHTS SCHOOL	77022
Independence Heights	0211320000004	608	37TH	LT 4 BLK 62 INDEPENDENCE HEIGHTS SCHOOL	77022
Independence Heights	0211320000015	629	37TH	LT 15 BLK 62 INDEPENDENCE HEIGHTS SCHOOL	77022
Independence Heights	0211320000016	630	37TH	LTS 16 & 17 BLK 62 INDEPENDENCE HEIGHTS SCHOOL	77022
Independence Heights	0211330640030	701	37TH	LT 30 BLK 64 INDEPENDENCE HEIGHTS PARK	77022

RESTATED URBAN REDEVELOPMENT INTERLOCAL AGREEMENT

Schedule 1

LOTS WHICH ARE NO LONGER SUBJECT TO THE LARA AGREEMENT, AS AMENDED BY THIS REINSTATEMENT AND THIRD AMENDMENT					
AREA	HCAD	ADDR NO	STREET NAME	LEGAL	ZIP CODE
Independence Heights	0211330630002	702	37TH	LT 2 BLK 63 INDEPENDENCE HEIGHTS PARK	77022
Independence Heights	0211370730014	802	37TH	LTS 14 & 15 BLK 73 INDEPENDENCE HEIGHTS PARK	77022
Independence Heights	0211370730012	804	37TH	LT 12 BLK 73 INDEPENDENCE HEIGHTS PARK	77022
Independence Heights	0211370730013	804	37TH	LT 13 BLK 73 INDEPENDENCE HEIGHTS PARK	77022
Independence Heights	0211360710027	805	37TH	LTS 27 & 28 BLK 71 INDEPENDENCE HEIGHTS PARK	77022
Independence Heights	0211370730011	806	37TH	LT 11 BLK 73 INDEPENDENCE HEIGHTS PARK	77022
Independence Heights	0211370730010	808	37TH	LT 10 BLK 73 INDEPENDENCE HEIGHTS PARK	77022
Independence Heights	0211360710025	811	37TH	LTS 25 & 26 BLK 71 INDEPENDENCE HEIGHTS PARK	77022
Independence Heights	0211360710022	817	37TH	LT 23 BLK 71 INDEPENDENCE HEIGHTS PARK	77022
Independence Heights	0211370740030	900	37TH	LT 30 BLK 74 INDEPENDENCE HEIGHTS PARK	77022
Independence Heights	0211370730001	902	37TH	LT 1 BLK 73 INDEPENDENCE HEIGHTS PARK	77022
Independence Heights	0211310000026	0	38TH	LT 26 BLK 61 INDEPENDENCE HEIGHTS SCHOOL	77022
Independence Heights	0211310000031	0	38TH	LTS 31 & 32 BLK 61 INDEPENDENCE HEIGHTS SCHOOL	77022
Independence Heights	0211300000008	0	38TH	LT 8 BLK 60 INDEPENDENCE HEIGHTS SCHOOL	77022
Independence Heights	0211300000009	0	38TH	LT 9 BLK 60 INDEPENDENCE HEIGHTS SCHOOL	77022
Independence Heights	0211300000013	0	38TH	LT 13 BLK 60 INDEPENDENCE HEIGHTS SCHOOL	77022
Independence Heights	0211330640009	0	38TH	LT 9 BLK 64 INDEPENDENCE HEIGHTS PARK	77022
Independence Heights	0211330640010	0	38TH	LTS 10 & 11 BLK 64 INDEPENDENCE HEIGHTS PARK	77022
Independence Heights	0211330640012	0	38TH	LT 12 BLK 64 INDEPENDENCE HEIGHTS PARK	77022
Independence Heights	0211300000034	0	38TH	LT 3 BLK 60 INDEPENDENCE HEIGHTS SCHOOL	77022
Independence Heights	0211380750020	0	38TH	LTS 20 & 21 BLK 75 INDEPENDENCE HEIGHTS PARK	77022
Independence Heights	0211380750027	0	38TH	LT 27 BLK 75 INDEPENDENCE HEIGHTS PARK	77022
Independence Heights	0211380750028	0	38TH	LT 28 BLK 75 INDEPENDENCE HEIGHTS PARK	77022
Independence Heights	0211370740007	0	38TH	LT 7 BLK 74 INDEPENDENCE HEIGHTS PARK	77022
Independence Heights	0211370740012	0	38TH	LT 12 BLK 74 INDEPENDENCE HEIGHTS PARK	77022
Independence Heights	0211250000005	505	38TH	LTS 5 & 6 BLK 55 INDEPENDENCE HEIGHTS SCHOOL	77022
Independence Heights	0211250000007	507	38TH	LT 7 BLK 55 INDEPENDENCE HEIGHTS SCHOOL	77022
Independence Heights	0211240000011	510	38TH	LTS 11 & 12 BLK 54 INDEPENDENCE HEIGHTS SCHOOL	77022
Independence Heights	0211240000013	510	38TH	LT 13 BLK 54 INDEPENDENCE HEIGHTS SCHOOL	77022
Independence Heights	0211310000028	610	38TH	LT 28 BLK 61 INDEPENDENCE HEIGHTS SCHOOL	77022
Independence Heights	0211300000014	625	38TH	LT 14 BLK 60 INDEPENDENCE HEIGHTS SCHOOL	77022
Independence Heights	0211330640008	718	38TH	LT 8 BLK 64 INDEPENDENCE HEIGHTS PARK	77022
Independence Heights	0211330640015	738	38TH	LT 15 BLK 64 INDEPENDENCE HEIGHTS PARK	77022
Independence Heights	0211350700024	813	38TH	LTS 24 & 25 BLK 70 INDEPENDENCE HEIGHTS PARK	77022
Independence Heights	0211360710007	816	38TH	LTS 7 & 8 BLK 71 INDEPENDENCE HEIGHTS PARK	77022
Independence Heights	0211360710014	828	38TH	LT 14 BLK 71 INDEPENDENCE HEIGHTS PARK	77022
Independence Heights	0211380750029	901	38TH	LTS 29 & 30 BLK 75 INDEPENDENCE HEIGHTS PARK	77022
Independence Heights	0211370740003	904	38TH	LT 3 BLK 74 INDEPENDENCE HEIGHTS PARK	77022
Independence Heights	0211370740005	912	38TH	LT 5 BLK 74 INDEPENDENCE HEIGHTS PARK	77022
Independence Heights	0211250000018	0	39TH	LT 18 BLK 55 INDEPENDENCE HEIGHTS SCHOOL	77022
Independence Heights	0211250000019	0	39TH	LT 19 BLK 55 INDEPENDENCE HEIGHTS SCHOOL	77022
Independence Heights	0211250000032	0	39TH	LT 32 BLK 55 INDEPENDENCE HEIGHTS SCHOOL	77022
Independence Heights	0211300000025	0	39TH	LTS 25 & 26 BLK 60 INDEPENDENCE HEIGHTS SCHOOL	77022
Independence Heights	0211290000006	0	39TH	LTS 6 & 7 BLK 59 INDEPENDENCE HEIGHTS SCHOOL	77022
Independence Heights	0211290000008	0	39TH	LTS 8 & 9 BLK 59 INDEPENDENCE HEIGHTS SCHOOL	77022
Independence Heights	0211350700001	0	39TH	LTS 1 & 2 BLK 70 INDEPENDENCE HEIGHTS PARK	77022
Independence Heights	0211350700008	0	39TH	LT 8 BLK 70 INDEPENDENCE HEIGHTS PARK	77022
Independence Heights	0211380760027	0	39TH	LT 27 BLK 76 INDEPENDENCE HEIGHTS PARK	77022
Independence Heights	0211380750008	0	39TH	LT 8 BLK 75 INDEPENDENCE HEIGHTS PARK	77022
Independence Heights	0211380750010	0	39TH	LT 10 BLK 75 INDEPENDENCE HEIGHTS PARK	77022
Independence Heights	0211380750015	0	39TH	LT 15 BLK 75 INDEPENDENCE HEIGHTS PARK	77022
Independence Heights	0211380750009	1004	39TH	LT 9 BLK 75 INDEPENDENCE HEIGHTS PARK	77022
Independence Heights	0211380750012	1010	39TH	LT 12 BLK 75 INDEPENDENCE HEIGHTS PARK	77022
Independence Heights	0211380760019	1011	39TH	LT 19 BLK 76 INDEPENDENCE HEIGHTS PARK	77022
Independence Heights	0211250000031	504	39TH	LT 31 BLK 55 INDEPENDENCE HEIGHTS SCHOOL	77022
Independence Heights	0211250000029	508	39TH	LT 29 BLK 55 INDEPENDENCE HEIGHTS SCHOOL	77022
Independence Heights	0211260000015	523	39TH	LTS 15 & 16 BLK 56 INDEPENDENCE HEIGHTS SCHOOL	77022
Independence Heights	0211290000016	625	39TH	LTS 16 & 17 BLK 59 INDEPENDENCE HEIGHTS SCHOOL	77022
Independence Heights	0211300000018	626	39TH	LTS 18 & 19 BLK 60 INDEPENDENCE HEIGHTS SCHOOL	77022
Independence Heights	0211300000019	626	39TH	LT 20 BLK 60 INDEPENDENCE HEIGHTS SCHOOL	77022
Independence Heights	0211300000022	626	39TH	LT 22 BLK 60 INDEPENDENCE HEIGHTS SCHOOL	77022
Independence Heights	0211300000023	626	39TH	LT 23 BLK 60 INDEPENDENCE HEIGHTS SCHOOL	77022
Independence Heights	0211300000024	626	39TH	LT 24 BLK 60 INDEPENDENCE HEIGHTS SCHOOL	77022
Independence Heights	0211300000021	626	39TH	LT 21 BLK 60 INDEPENDENCE HEIGHTS SCHOOL	77022
Independence Heights	0211340650005	712	39TH	LT 5 BLK 65 INDEPENDENCE HEIGHTS PARK	77022
Independence Heights	0211340660024	713	39TH	LT 24 BLK 66 INDEPENDENCE HEIGHTS PARK	77022
Independence Heights	0211340650007	716	39TH	LT 7 BLK 65 INDEPENDENCE HEIGHTS PARK	77022
Independence Heights	0211340660023	717	39TH	LT 23 BLK 66 INDEPENDENCE HEIGHTS PARK	77022
Independence Heights	0211350700009	816	39TH	LT 9 BLK 70 INDEPENDENCE HEIGHTS PARK	77022
Independence Heights	0211350700011	822	39TH	LT 11 BLK 70 INDEPENDENCE HEIGHTS PARK	77022

RESTATED URBAN REDEVELOPMENT INTERLOCAL AGREEMENT

Schedule 1

LOTS WHICH ARE NO LONGER SUBJECT TO THE LARA AGREEMENT, AS AMENDED BY THIS REINSTATEMENT AND THIRD AMENDMENT					
AREA	HCAD	ADDR NO	STREET NAME	LEGAL	ZIP CODE
Independence Heights	0211260000021	0	40TH	LT 21 BLK 56 INDEPENDENCE HEIGHTS SCHOOL	77022
Independence Heights	0211260000022	0	40TH	LTS 22 23 & 24 BLK 56 INDEPENDENCE HEIGHTS SCHOOL	77022
Independence Heights	0211290000019	0	40TH	LT 19 BLK 59 INDEPENDENCE HEIGHTS SCHOOL	77022
Independence Heights	0211290000020	0	40TH	LT 20 BLK 59 INDEPENDENCE HEIGHTS SCHOOL	77022
Independence Heights	0211290000024	0	40TH	LT 24 BLK 59 INDEPENDENCE HEIGHTS SCHOOL	77022
Independence Heights	0211270000001	0	40TH	LTS 1 & 2 BLK 57 INDEPENDENCE HEIGHTS SCHOOL	77022
Independence Heights	0211270000009	0	40TH	LT 9 BLK 57 INDEPENDENCE HEIGHTS SCHOOL	77022
Independence Heights	0211280000001	0	40TH	LT 1 BLK 58 INDEPENDENCE HEIGHTS SCHOOL	77022
Independence Heights	0211280000005	0	40TH	LT 5 BLK 58 INDEPENDENCE HEIGHTS SCHOOL	77022
Independence Heights	0211340660006	0	40TH	LT 6 BLK 66 INDEPENDENCE HEIGHTS PARK	77022
Independence Heights	0211350690001	0	40TH	LT 1 BLK 69 INDEPENDENCE HEIGHTS PARK	77022
Independence Heights	0211350690003	0	40TH	LT 3 BLK 69 INDEPENDENCE HEIGHTS PARK	77022
Independence Heights	0211350690012	0	40TH	LT 12 BLK 69 INDEPENDENCE HEIGHTS PARK	77022
Independence Heights	0211380760009	0	40TH	LT 9 BLK 76 INDEPENDENCE HEIGHTS PARK	77022
Independence Heights	0211380760011	0	40TH	LT 11 BLK 76 INDEPENDENCE HEIGHTS PARK	77022
Independence Heights	0211380770007	0	40TH	LT 7 BLK 77 INDEPENDENCE HEIGHTS PARK	77022
Independence Heights	0211380770008	1001	40TH	LT 8 BLK 77 INDEPENDENCE HEIGHTS PARK	77022
Independence Heights	0211260000028	510	40TH	LTS 28 & 29 BLK 56 INDEPENDENCE HEIGHTS SCHOOL	77022
Independence Heights	0211270000010	529	40TH	LT 10 BLK 57 INDEPENDENCE HEIGHTS SCHOOL	77022
Independence Heights	0211290000032	604	40TH	LT 32 BLK 59 INDEPENDENCE HEIGHTS SCHOOL	77022
Independence Heights	0211290000031	606	40TH	LT 31 BLK 59 INDEPENDENCE HEIGHTS SCHOOL	77022
Independence Heights	0211290000030	608	40TH	LT 30 BLK 59 INDEPENDENCE HEIGHTS SCHOOL	77022
Independence Heights	0211280000006	615	40TH	LT 6 BLK 58 INDEPENDENCE HEIGHTS SCHOOL	77022
Independence Heights	0211340670002	703	40TH	LT 2 BLK 67 INDEPENDENCE HEIGHTS PARK	77022
Independence Heights	0211340660004	708	40TH	LT 4 BLK 66 INDEPENDENCE HEIGHTS PARK	77022
Independence Heights	0211340660005	710	40TH	LT 5 BLK 66 INDEPENDENCE HEIGHTS PARK	77022
Independence Heights	0211350690011	826	40TH	LT 10 BLK 69 INDEPENDENCE HEIGHTS PARK	77022
Independence Heights	0211350690015	842	40TH	LT 15 BLK 69 INDEPENDENCE HEIGHTS PARK	77022
Independence Heights	0211380760001	901	40TH	LT 1 BLK 76 INDEPENDENCE HEIGHTS PARK	77022
Independence Heights	0211380760005	916	40TH	LT 5 BLK 76 INDEPENDENCE HEIGHTS PARK	77022
Independence Heights	0211380760006	920	40TH	LT 6 BLK 76 INDEPENDENCE HEIGHTS PARK	77022
Independence Heights	0620540180020	0	40TH 1/2	LT 20 BLK 18 (PRORATED 1-2-04) WILLADALE SEC 3	77022
Independence Heights	0620540180021	0	40TH 1/2	LT 21 BLK 18 (PRORATED 1-22-04) WILLADALE SEC 3	77022
Independence Heights	0620540180015	501	40TH 1/2	LT 15 BLK 18 WILLADALE SEC 3	77022
Independence Heights	0620540180019	509	40TH 1/2	LT 19 BLK 18 (PRORATED 1-22-04) WILLADALE SEC 3	77022
Independence Heights	0620540180022	515	40TH 1/2	LT 22 BLK 18 (PRORATED 1-22-04) WILLADALE SEC 3	77022
Independence Heights	0620540180023	523	40TH 1/2	LT 23 BLK 18 WILLADALE SEC 3	77022
Independence Heights	0620540190006	607	40TH 1/2	LT 6 BLK 19 WILLADALE SEC 3	77022
Independence Heights	0620540180002	402	41ST	LT 2 BLK 18 WILLADALE SEC 3	77022
Independence Heights	0620540180003	404	41ST	LT 3 BLK 18 WILLADALE SEC 3	77022
Independence Heights	0620540190004	610	41ST	LT 4 BLK 19 WILLADALE SEC 3	77022
Independence Heights	0211340650001	3822	AJAX	LTS 1 & 2 BLK 65 INDEPENDENCE HEIGHTS PARK	77022
Independence Heights	0211230000003	7618	MAIN	LTS 3 & 4 BLK 53 (PRORATED 3-2-04 & 6-1-04) INDEPENDENCE HEIGHTS SCHOOL	77022
Independence Heights	0210740000008	7904	MAIN	LT 8 BLK 4 INDEPENDENCE HEIGHTS	77022
Independence Heights	0210740000007	7906	MAIN	LTS 6 & 7 BLK 4 INDEPENDENCE HEIGHTS	77022
Independence Heights	0210740000005	7910	MAIN	LT 5 BLK 4 INDEPENDENCE HEIGHTS	77022
Independence Heights	0210740000002	7918	MAIN	LT 2 BLK 4 INDEPENDENCE HEIGHTS	77022
Independence Heights	0211290000034	3814	OXFORD	LT 34 BLK 59 INDEPENDENCE HEIGHTS SCHOOL	77022
Independence Heights	0211290000033	3818	OXFORD	LT 33 BLK 59 INDEPENDENCE HEIGHTS SCHOOL	77022
Settegast	0121900000004	99999		LT 4 BLK 17 EAST HOUSTON	77028
Settegast	0121900000006	99999		LT 6 BLK 17 EAST HOUSTON	77028
Settegast	0121900000008	99999		LTS 8 & 9 BLK 17 EAST HOUSTON	77028
Settegast	0121900000012	99999		LT 12 BLK 17 EAST HOUSTON	77028
Settegast	0121900000013	99999		LT 13 BLK 17 EAST HOUSTON	77028
Settegast	0121900000015	99999		LTS 15 & 16 BLK 17 EAST HOUSTON	77028
Settegast	0122050000002	99999		LT 2 BLK 32 EAST HOUSTON	77028
Settegast	0122050000003	99999		LT 3 BLK 32 EAST HOUSTON	77028
Settegast	0122050000004	99999		LT 4 BLK 32 EAST HOUSTON	77028
Settegast	0122050000010	99999		LT 10 BLK 32 EAST HOUSTON	77028
Settegast	0122050000011	99999		LT 11 BLK 32 EAST HOUSTON	77028
Settegast	0122050000012	99999		LT 12 BLK 32 EAST HOUSTON	77028
Settegast	0122040000004	99999		LTS 4 & 5 BLK 31 EAST HOUSTON	77028
Settegast	0122040000006	99999		LTS 6 & 7 BLK 31 EAST HOUSTON	77028
Settegast	0122140000015	99999		LT 15 BLK 41 EAST HOUSTON	77028
Settegast	0122150000018	0	ADAIR	LT 16 BLK 42 EAST HOUSTON	77028
Settegast	0122680000008	0	BOBBY BROOKS	LT 8 BLK 177 EAST HOUSTON	77028
Settegast	0122680000014	0	BOBBY BROOKS	LT 14 BLK 177 EAST HOUSTON	77028
Settegast	0121860000009	0	BOBBY BURNS	LT 9 BLK 13 EAST HOUSTON	77028
Settegast	0121860000010	0	BOBBY BURNS	LT 10 BLK 13 EAST HOUSTON	77028

RESTATED URBAN REDEVELOPMENT INTERLOCAL AGREEMENT  
Schedule 1

LOTS WHICH ARE NO LONGER SUBJECT TO THE LARA AGREEMENT, AS AMENDED BY THIS REINSTATEMENT AND THIRD AMENDMENT					
AREA	HCAD	ADDR NO	STREET NAME	LEGAL	ZIP CODE
Settegast	0121860000013	0	BOBBY BURNS	LT 13 BLK 13 EAST HOUSTON	77028
Settegast	0121870000003	0	BOBBY BURNS	LT 3 BLK 14 EAST HOUSTON	77028
Settegast	0121870000006	0	BOBBY BURNS	LT 6 BLK 14 EAST HOUSTON	77028
Settegast	0121870000007	0	BOBBY BURNS	LTS 7 & 8 BLK 14 EAST HOUSTON	77028
Settegast	0122090000008	0	BOBBY BURNS	LT 8 BLK 36 EAST HOUSTON	77028
Settegast	0122090000009	0	BOBBY BURNS	LT 9 BLK 36 EAST HOUSTON	77028
Settegast	0122090000012	0	BOBBY BURNS	LT 12 BLK 36 EAST HOUSTON	77028
Settegast	0122090000013	0	BOBBY BURNS	LT 13 BLK 36 EAST HOUSTON	77028
Settegast	0122090000014	0	BOBBY BURNS	LT 14 BLK 36 EAST HOUSTON	77028
Settegast	0122080000005	0	BOBBY BURNS	LTS 5 & 6 BLK 35 EAST HOUSTON	77028
Settegast	0122080000007	0	BOBBY BURNS	LT 7 BLK 35 EAST HOUSTON	77028
Settegast	0122110000001	0	BOBBY BURNS	LT 1 BLK 38 EAST HOUSTON	77028
Settegast	0122110000002	0	BOBBY BURNS	LT 2 BLK 38 EAST HOUSTON	77028
Settegast	0300180050005	0	BOBBY BURNS	TR 5A BLK 2 LIBERTY ROAD MANOR SEC 15	77028
Settegast	0300180070007	0	BOBBY BURNS	LT 7 BLK 4 LIBERTY ROAD MANOR SEC 15	77028
Settegast	0300180070009	0	BOBBY BURNS	LTS 9 & 11 BLK 4 LIBERTY ROAD MANOR SEC 15	77028
Settegast	0300180070013	0	BOBBY BURNS	LT 13 BLK 4 LIBERTY ROAD MANOR SEC 15	77028
Settegast	0300180070046	0	BOBBY BURNS	TR 19B BLK 4 LIBERTY ROAD MANOR SEC 15	77028
Settegast	0121850000012	0	BOBBY BURNS	LT 12 BLK 12 EAST HOUSTON	77028
Settegast	0121850000013	0	BOBBY BURNS	LT 13 BLK 12 EAST HOUSTON	77028
Settegast	0121850000014	0	BOBBY BURNS	LT 14 BLK 12 EAST HOUSTON	77028
Settegast	0121840000002	0	BOBBY BURNS	LT 2 BLK 11 EAST HOUSTON	77028
Settegast	0121840000004	0	BOBBY BURNS	LT 4 BLK 11 EAST HOUSTON	77028
Settegast	0122690000001	0	BOBBY BURNS	LT 1 BLK 178 EAST HOUSTON	77028
Settegast	0122690000005	0	BOBBY BURNS	LT 5 BLK 178 EAST HOUSTON	77028
Settegast	0122690000006	0	BOBBY BURNS	LT 6 BLK 178 EAST HOUSTON	77028
Settegast	0122690000007	0	BOBBY BURNS	LT 7 BLK 178 EAST HOUSTON	77028
Settegast	0122440000009	0	BOBBY BURNS	LT 9 BLK 153 EAST HOUSTON	77028
Settegast	0300180110016	0	BOBBY BURNS	LT 16 BLK 8 LIBERTY ROAD MANOR SEC 15	77028
Settegast	0300180110014	0	BOBBY BURNS	LT 14 BLK 8 LIBERTY ROAD MANOR SEC 15	77028
Settegast	0300180110012	0	BOBBY BURNS	LT 12 BLK 8 LIBERTY ROAD MANOR SEC 15	77028
Settegast	0300180110010	0	BOBBY BURNS	LT 10 BLK 8 LIBERTY ROAD MANOR SEC 15	77028
Settegast	0300180110008	0	BOBBY BURNS	LT 8 BLK 8 LIBERTY ROAD MANOR SEC 15	77028
Settegast	0300180110004	0	BOBBY BURNS	TRS 2B & 4A BLK 8 LIBERTY ROAD MANOR SEC 15	77028
Settegast	0300180100001	0	BOBBY BURNS	TR 1A BLK 7 LIBERTY ROAD MANOR SEC 15	77028
Settegast	0122660000001	0	BOBBY BURNS	LT 1 BLK 175 EAST HOUSTON	77028
Settegast	0122660000008	0	BOBBY BURNS	LT 8 BLK 175 EAST HOUSTON	77028
Settegast	0122660000009	0	BOBBY BURNS	LT 9 BLK 175 EAST HOUSTON	77028
Settegast	0122660000002	0	BOBBY BURNS	LT 2 BLK 175 EAST HOUSTON	77028
Settegast	0122660000003	0	BOBBY BURNS	LT 3 BLK 175 EAST HOUSTON	77028
Settegast	0122450000005	6014	BOBBY BURNS	LT 5 BLK 154 EAST HOUSTON	77028
Settegast	0300180080006	0	DOLLAR	LTS 6 7 & 8 BLK 5 LIBERTY ROAD MANOR SEC 15	77028
Settegast	0300180080014	0	DOLLAR	LT 14 BLK 5 LIBERTY ROAD MANOR SEC 15	77028
Settegast	0121860000004	0	HAIGHT	LT 4 BLK 13 EAST HOUSTON	77028
Settegast	0121860000005	0	HAIGHT	LTS 5 & 6 BLK 13 EAST HOUSTON	77028
Settegast	0122100000007	0	HAIGHT	LT 7 BLK 37 EAST HOUSTON	77028
Settegast	0122100000008	0	HAIGHT	LT 8 BLK 37 EAST HOUSTON	77028
Settegast	0300180050001	0	HAIGHT	LT 1 BLK 2 LIBERTY ROAD MANOR SEC 15	77028
Settegast	0300180050003	0	HAIGHT	LT 3 BLK 2 LIBERTY ROAD MANOR SEC 15	77028
Settegast	0300180060019	0	HAIGHT	LT 19 BLK 3 LIBERTY ROAD MANOR SEC 15	77028
Settegast	0121850000001	0	HAIGHT	LT 1 BLK 12 EAST HOUSTON	77028
Settegast	0121850000002	0	HAIGHT	LT 2 BLK 12 EAST HOUSTON	77028
Settegast	0121850000003	0	HAIGHT	LT 3 BLK 12 EAST HOUSTON	77028
Settegast	0121850000006	0	HAIGHT	LT 6 BLK 12 EAST HOUSTON	77028
Settegast	0122680000001	0	HAIGHT	LT 1 BLK 177 EAST HOUSTON	77028
Settegast	0122680000002	0	HAIGHT	LT 2 BLK 177 EAST HOUSTON	77028
Settegast	0300180110001	0	HAIGHT	LT 1 BLK 8 LIBERTY ROAD MANOR SEC 15	77028
Settegast	0122670000002	0	HAIGHT	LT 2 BLK 176 EAST HOUSTON	77028
Settegast	0121850000015	0	HAIGHT	LTS 15 & 16 BLK 12 EAST HOUSTON	77028
Settegast	0122050000001	5530	HAIGHT	LT 1 BLK 32 EAST HOUSTON	77028
Settegast	0300180060013	6230	HAIGHT	LT 13 BLK 3 LIBERTY ROAD MANOR SEC 15	77028
Settegast	0122310000010	0	HOUSTON	TR 10B BLK 58 EAST HOUSTON	77028
Settegast	0122490000011	0	HOUSTON	LT 11 BLK 158 EAST HOUSTON	77028
Settegast	0122490000012	0	HOUSTON	LT 12 BLK 158 EAST HOUSTON	77028
Settegast	0122630000005	0	HOUSTON	LTS 5 BLK 172 EAST HOUSTON	77028
Settegast	0122630000013	0	HOUSTON	LT 13 BLK 172 EAST HOUSTON	77028
Settegast	0122630000011	0	HOUSTON	LT 11 BLK 172 EAST HOUSTON	77028
Settegast	0122430470014	0	HOUSTON	TR 1 BLK 147 EAST HOUSTON	77028
Settegast	0122490000001	8442	HOUSTON	LTS 1 & 2 BLK 158 EAST HOUSTON	77028
Settegast	0300180090020	0	HOWTON	LT 20 BLK 6 LIBERTY ROAD MANOR SEC 15	77028

RESTATED URBAN REDEVELOPMENT INTERLOCAL AGREEMENT

Schedule 1

LOTS WHICH ARE NO LONGER SUBJECT TO THE LARA AGREEMENT, AS AMENDED BY THIS REINSTATEMENT AND THIRD AMENDMENT					
AREA	HCAD	ADDR NO	STREET NAME	LEGAL	ZIP CODE
Settegast	0122470000016	0	HOWTON	LT 16 BLK 156 EAST HOUSTON	77028
Settegast	0122700000007	0	KENTON	LT 7 BLK 179 EAST HOUSTON	77028
Settegast	0122700000008	0	KENTON	LT 8 BLK 179 EAST HOUSTON	77028
Settegast	0122710000006	0	KENTON	LTS 6 7 8 & 9 BLK 180 EAST HOUSTON	77028
Settegast	0121830000001	0	KENTON	LT 1 BLK 10 EAST HOUSTON	77028
Settegast	0121820000003	0	KENTON	LTS 3 & 4 BLK 9 EAST HOUSTON	77028
Settegast	0121820000002	0	KENTON	LT 2 BLK 9 EAST HOUSTON	77028
Settegast	0121820000015	0	KENTON	LTS 15 & 16 BLK 9 EAST HOUSTON	77028
Settegast	0121830000002	0	KENTON	LT 2 BLK 10 EAST HOUSTON	77028
Settegast	0121830000016	0	KENTON	LT 16 BLK 10 EAST HOUSTON	77028
Settegast	0122280000002	0	LAFAYETTE	LT 2 BLK 55 EAST HOUSTON	77028
Settegast	0121880000009	0	MANTON	LT 9 BLK 15 EAST HOUSTON	77028
Settegast	0121880000010	0	MANTON	LT 10 BLK 15 EAST HOUSTON	77028
Settegast	0121880000011	0	MANTON	LT 11 BLK 15 EAST HOUSTON	77028
Settegast	0121880000013	0	MANTON	LT 13 BLK 15 EAST HOUSTON	77028
Settegast	0121880000014	0	MANTON	LT 14 BLK 15 EAST HOUSTON	77028
Settegast	0122070000008	0	MANTON	LT 8 BLK 34 EAST HOUSTON	77028
Settegast	0122070000013	0	MANTON	LTS 13 & 14 BLK34 EAST HOUSTON	77028
Settegast	0122060000002	0	MANTON	LT 2 BLK 33 EAST HOUSTON	77028
Settegast	0122060000003	0	MANTON	LT 3 BLK 33 EAST HOUSTON	77028
Settegast	0122060000004	0	MANTON	LT 4 BLK 33 EAST HOUSTON	77028
Settegast	0121890000014	0	MANTON	LT 14 BLK 16 EAST HOUSTON	77028
Settegast	0121890000015	0	MANTON	LT 15 BLK 16 EAST HOUSTON	77028
Settegast	0122120000012	0	MANTON	LT 12 BLK 39 EAST HOUSTON	77028
Settegast	0122120000013	0	MANTON	LT 13 BLK 39 EAST HOUSTON	77028
Settegast	0122220000004	0	MANTON	LT 4 BLK 49 EAST HOUSTON	77028
Settegast	0122290000016	0	MANTON	.25 U/D INT IN LT 1 BLK 56 EAST HOUSTON	77028
Settegast	0122290000002	0	MANTON	LT 2 BLK 56 EAST HOUSTON	77028
Settegast	0122290000005	0	MANTON	LT 5 BLK 56 EAST HOUSTON	77028
Settegast	0122290000007	0	MANTON	LT 7 BLK 56 EAST HOUSTON	77028
Settegast	0122290000003	0	MANTON	LT 3 BLK 56 EAST HOUSTON	77028
Settegast	0122290000004	0	MANTON	LT 4 BLK 56 EAST HOUSTON	77028
Settegast	0122290000006	0	MANTON	LT 6 BLK 56 EAST HOUSTON	77028
Settegast	0122290000010	0	MANTON	LT 10 BLK 56 EAST HOUSTON	77028
Settegast	0122290000011	0	MANTON	LT 11 BLK 56 EAST HOUSTON	77028
Settegast	0122290000001	0	MANTON	.50 U/D INT IN LT 1 BLK 56 EAST HOUSTON	77028
Settegast	0122290000017	0	MANTON	.25 U/D INT IN LT 1 BLK 56 EAST HOUSTON	77028
Settegast	0122460000014	0	MANTON	LT 14 BLK 155 EAST HOUSTON	77028
Settegast	0122460000009	0	MANTON	LT 9 BLK 155 EAST HOUSTON	77028
Settegast	0122460000011	0	MANTON	LT 11 BLK 155 EAST HOUSTON	77028
Settegast	0122460000012	0	MANTON	LT 12 BLK 155 EAST HOUSTON	77028
Settegast	0122650000014	0	MANTON	LT 14 BLK 174 EAST HOUSTON	77028
Settegast	0122650000001	0	MANTON	LT 1 BLK 174 EAST HOUSTON	77028
Settegast	0122640000002	0	MANTON	LT 2 BLK 173 EAST HOUSTON	77028
Settegast	0122640000003	0	MANTON	LT 3 BLK 173 EAST HOUSTON	77028
Settegast	0122640000004	0	MANTON	LT 4 BLK 173 EAST HOUSTON	77028
Settegast	0122640000005	0	MANTON	LT 5 BLK 173 EAST HOUSTON	77028
Settegast	0122700000009	0	MANTON	LT 9 BLK 179 EAST HOUSTON	77028
Settegast	0122700000012	0	MANTON	LT 12 BLK 179 EAST HOUSTON	77028
Settegast	0122700000013	0	MANTON	LT 13 BLK 179 EAST HOUSTON	77028
Settegast	0122710000002	0	MANTON	LTS 2 3 4 & 5 BLK 180 EAST HOUSTON	77028
Settegast	0121820000005	0	MANTON	LT 5 BLK 9 EAST HOUSTON	77028
Settegast	0121820000007	0	MANTON	LT 7 BLK 9 EAST HOUSTON	77028
Settegast	0122650000002	0	MILEY	LT 2 BLK 174 EAST HOUSTON	77028
Settegast	0122640000016	0	MILEY	LT 16 BLK 173 EAST HOUSTON	77028
Settegast	0122060000010	0	QUEENSLAND	LT 10 BLK 33 EAST HOUSTON	77028
Settegast	0122060000012	0	QUEENSLAND	LT 12 BLK 33 EAST HOUSTON	77028
Settegast	0122060000013	0	QUEENSLAND	LTS 13 & 14 BLK 33 EAST HOUSTON	77028
Settegast	0122210000001	0	QUEENSLAND	LT 1 BLK 48 EAST HOUSTON	77028
Settegast	0122300000001	0	QUEENSLAND	LT 1 BLK 57 EAST HOUSTON	77028
Settegast	0122300000002	0	QUEENSLAND	LT 2 BLK 57 EAST HOUSTON	77028
Settegast	0122300000004	0	QUEENSLAND	LT 4 BLK 57 EAST HOUSTON	77028
Settegast	0122210000002	0	QUEENSLAND	LT 2 BLK 48 EAST HOUSTON	77028
Settegast	0122430490019	0	QUEENSLAND	LT 19 BLK 149 EAST HOUSTON	77028
Settegast	0122430490020	0	QUEENSLAND	LT 20 BLK 149 EAST HOUSTON	77028
Settegast	0122430490031	0	QUEENSLAND	LT 31 BLK 148 EAST HOUSTON	77028
Settegast	0122470000009	0	QUEENSLAND	LT 9 BLK 156 EAST HOUSTON	77028
Settegast	0122480000002	0	QUEENSLAND	LT 2 BLK 157 EAST HOUSTON	77028
Settegast	0122480000003	0	QUEENSLAND	LT 3 BLK 157 EAST HOUSTON	77028
Settegast	0122640000011	0	QUEENSLAND	LT 11 BLK 173 EAST HOUSTON	77028

RESTATED URBAN REDEVELOPMENT INTERLOCAL AGREEMENT

Schedule 1

LOTS WHICH ARE NO LONGER SUBJECT TO THE LARA AGREEMENT, AS AMENDED BY THIS REINSTATEMENT AND THIRD AMENDMENT					
AREA	HCAD	ADDR NO	STREET NAME	LEGAL	ZIP CODE
Settegast	0122640000014	0	QUEENSLAND	LT 14 BLK 173 EAST HOUSTON	77028
Settegast	0122710000010	0	QUEENSLAND	LTS 10 11 12 & 13 BLK 180 EAST HOUSTON	77028
Settegast	0121820000010	0	QUEENSLAND	LTS 10 & 11 BLK 90 EAST HOUSTON	77028
Settegast	0121820000014	0	QUEENSLAND	LT 14 BLK 9 EAST HOUSTON	77028
Settegast	0122630000003	0	QUEENSLAND	LT 3 BLK 172 EAST HOUSTON	77028
Settegast	0122630000004	0	QUEENSLAND	LT 4 BLK 172 EAST HOUSTON	77028
Settegast	0122630000006	0	QUEENSLAND	LT 6 BLK 172 EAST HOUSTON	77028
Settegast	0122720000014	0	QUEENSLAND	LT 14 BLK 181 EAST HOUSTON	77028
Settegast	0121810000001	0	QUEENSLAND	LT 1 BLK 8 EAST HOUSTON	77028
Settegast	0121810000005	0	QUEENSLAND	LT 5 BLK 8 EAST HOUSTON	77028
Settegast	0121810000006	0	QUEENSLAND	LT 6 BLK 8 EAST HOUSTON	77028
Settegast	0121810000002	0	QUEENSLAND	LT 2 BLK 8 EAST HOUSTON	77028
Settegast	0122480000024	0	QUEENSLAND	LTS 7 & 8 BLK 157 EAST HOUSTON	77028
Settegast	0122480000006	0	QUEENSLAND	LT 6 BLK 157 EAST HOUSTON	77028
Settegast	0122480000009	0	QUEENSLAND	LT 9 BLK 157 EAST HOUSTON	77028
Settegast	0122480000011	0	QUEENSLAND	LT 11 BLK 157 EAST HOUSTON	77028
Settegast	0121810000015	0	QUEENSLAND	LTS 15 & 16 BLK 8 EAST HOUSTON	77028
Settegast	0122470000017	0	QUIMBLY	LT 11 BLK 156 EAST HOUSTON	77028
Settegast	0121870000009	0	WEDGEFIELD	LT 9 BLK 14 EAST HOUSTON	77028
Settegast	0121870000010	0	WEDGEFIELD	LT 10 BLK 14 EAST HOUSTON	77028
Settegast	0121870000011	0	WEDGEFIELD	LT 11 BLK 14 EAST HOUSTON	77028
Settegast	0121870000013	0	WEDGEFIELD	LT 13 BLK 14 EAST HOUSTON	77028
Settegast	0121870000015	0	WEDGEFIELD	LT 15 BLK 14 EAST HOUSTON	77028
Settegast	0122080000008	0	WEDGEFIELD	LTS 8 & 9 BLK 35 EAST HOUSTON	77028
Settegast	0122080000011	0	WEDGEFIELD	LT 11 BLK 35 EAST HOUSTON	77028
Settegast	0122110000015	0	WEDGEFIELD	LT 15 BLK 38 EAST HOUSTON	77028
Settegast	0121840000009	0	WEDGEFIELD	LT 9 & 10 BLK 11 EAST HOUSTON	77028
Settegast	0121880000001	0	WEDGEFIELD	LTS 1 & 2 BLK 15 EAST HOUSTON	77028
Settegast	0121880000004	0	WEDGEFIELD	LT 4 BLK 15 EAST HOUSTON	77028
Settegast	0121880000006	0	WEDGEFIELD	LT 6 BLK 15 EAST HOUSTON	77028
Settegast	0121880000008	0	WEDGEFIELD	LT 8 BLK 15 EAST HOUSTON	77028
Settegast	0122070000001	0	WEDGEFIELD	LT 1 BLK 34 EAST HOUSTON	77028
Settegast	0122070000002	0	WEDGEFIELD	LT 2 BLK 34 EAST HOUSTON	77028
Settegast	0122070000003	0	WEDGEFIELD	LTS 3 & 4 BLK 34 EAST HOUSTON	77028
Settegast	0121890000001	0	WEDGEFIELD	LT 1 BLK 16 EAST HOUSTON	77028
Settegast	0121890000002	0	WEDGEFIELD	LT 2 BLK 16 EAST HOUSTON	77028
Settegast	0122120000005	0	WEDGEFIELD	LT 5 BLK 39 EAST HOUSTON	77028
Settegast	0122280000001	0	WEDGEFIELD	LT 1 BLK 55 EAST HOUSTON	77028
Settegast	0300180070002	0	WEDGEFIELD	TR 2A BLK 4 LIBERTY ROAD MANOR SEC 15	77028
Settegast	0300180070004	0	WEDGEFIELD	LT 4 & TR 2B BLK 4 LIBERTY ROAD MANOR SEC 15	77028
Settegast	0300180040014	0	WEDGEFIELD	LT 14 BLK 1 LIBERTY ROAD MANOR SEC 15	77028
Settegast	0300180040016	0	WEDGEFIELD	LT 16 BLK 1 LIBERTY ROAD MANOR SEC 15	77028
Settegast	0300180070045	0	WEDGEFIELD	TR 20B BLK 4 LIBERTY ROAD MANOR SEC 15	77028
Settegast	0121840000011	0	WEDGEFIELD	LT 11 BLK 11 EAST HOUSTON	77028
Settegast	0121840000012	0	WEDGEFIELD	LT 12 BLK 11 EAST HOUSTON	77028
Settegast	0121840000013	0	WEDGEFIELD	LT 13 BLK 11 EAST HOUSTON	77028
Settegast	0121840000014	0	WEDGEFIELD	LT 14 BLK 11 EAST HOUSTON	77028
Settegast	0122690000008	0	WEDGEFIELD	LT 8 BLK 178 EAST HOUSTON	77028
Settegast	0122690000009	0	WEDGEFIELD	LT 9 & 10 BLK 178 EAST HOUSTON	77028
Settegast	0122690000014	0	WEDGEFIELD	LT 14 BLK 178 EAST HOUSTON	77028
Settegast	0122450000009	0	WEDGEFIELD	LT 9 BLK 154 EAST HOUSTON	77028
Settegast	0300180100014	0	WEDGEFIELD	LT 14 & TR 12B BLK 7 LIBERTY ROAD MANOR SEC 15	77028
Settegast	0300180100016	0	WEDGEFIELD	LT 16 BLK 7 LIBERTY ROAD MANOR SEC 15	77028
Settegast	0300180090001	0	WEDGEFIELD	LTS 1 & 2 BLK 6 LIBERTY ROAD MANOR SEC 15	77028
Settegast	0300180090003	0	WEDGEFIELD	LT 3 BLK 6 LIBERTY ROAD MANOR SEC 15	77028
Settegast	0300180090005	0	WEDGEFIELD	TR 5A BLK 6 LIBERTY ROAD MANOR SEC 15	77028
Settegast	0122460000001	0	WEDGEFIELD	LTS 1 & 2 BLK 155 EAST HOUSTON	77028
Settegast	0122460000003	0	WEDGEFIELD	LT 3 BLK 155 EAST HOUSTON	77028
Settegast	0122460000006	0	WEDGEFIELD	LT 6 BLK 155 EAST HOUSTON	77028
Settegast	0122650000003	0	WEDGEFIELD	LT 3 BLK 174 EAST HOUSTON	77028
Settegast	0121830000004	0	WEDGEFIELD	LT 4 BLK 10 EAST HOUSTON	77028
Settegast	0300180080016	0	WEDGEFIELD	LT 16 BLK 5 LIBERTY ROAD MANOR SEC 15	77028
Settegast	0300180070008	6235	WEDGEFIELD	LT 8 BLK 4 LIBERTY ROAD MANOR SEC 15	77028
Settegast	0122310000001	0	YARMOUTH	LT 1 BLK 58 EAST HOUSTON	77028
Settegast	0122490000007	0	YARMOUTH	LT 8 & TR 7B BLK 158 EAST HOUSTON	77028
Settegast	0121810000011	0	YARMOUTH	.0446429 U/D INT IN LTS 11 & 12 BLK 8 EAST HOUSTON	77028
Settegast	0121810000017	0	YARMOUTH	.2916666 U/D INT IN LTS 11 & BLK 8 EAST HOUSTON	77028
Settegast	0121810000010	0	YARMOUTH	LT 10 BLK 8 EAST HOUSTON	77028
Settegast	0121810000023	0	YARMOUTH	.0089286 U/D INT IN LTS 11 & 12 BLK 8 EAST HOUSTON	77028
Settegast	0121810000025	0	YARMOUTH	.0089286 U/D INT IN LTS 11 & 12 BLK 8 EAST HOUSTON	77028

RESTATED URBAN REDEVELOPMENT INTERLOCAL AGREEMENT

Schedule 1

LOTS WHICH ARE NO LONGER SUBJECT TO THE LARA AGREEMENT, AS AMENDED BY THIS REINSTATEMENT AND THIRD AMENDMENT					
AREA	HCAD	ADDR NO	STREET NAME	LEGAL	ZIP CODE
Settegast	0121810000026	0	YARMOUTH	.0089286 U/D INT IN LTS 11 & 12 BLK 8 EAST HOUSTON	77028
Settegast	0122630000027	0	YATES	LT 10 BLK 172 EAST HOUSTON	77028
Sunnyside	0511700910015	0	BRANDON	LT 15 BLK 91 SUNNYSIDE PLACE	77051
Sunnyside	0511590610015	0	BRANDON	LT 15 BLK 61 SUNNYSIDE PLACE	77051
Sunnyside	0511510410010	0	BRANDON	LT 10 BLK 41 SUNNYSIDE PLACE	77051
Sunnyside	0511510410011	0	BRANDON	LT 11 BLK 41 SUNNYSIDE PLACE	77051
Sunnyside	0511560520004	7919	BRANDON	LT 4 BLK 52 SUNNYSIDE PLACE	77051
Sunnyside	0511560520007	7933	BRANDON	LTS 7 & 8 BLK 52 SUNNYSIDE PLACE	77051
Sunnyside	0511550510009	7980	BRANDON	LT 9 BLK 51 SUNNYSIDE PLACE	77051
Sunnyside	0511600620002	8005	BRANDON	LT 2 BLK 62 SUNNYSIDE PLACE	77051
Sunnyside	0511700910012	8318	BRANDON	LT 12 BLK 91 SUNNYSIDE PLACE	77051
Sunnyside	0511720020006	8500	CAMAY	LT 6 BLK 101 SUNNYSIDE PLACE	77051
Sunnyside	0511740160014	0	CANNON	LT 14 BLK P SUNNYSIDE PLACE	77051
Sunnyside	0511740150001	0	CANNON	LT 1 BLK O SUNNYSIDE PLACE	77051
Sunnyside	0511740140005	0	CANNON	LT 5 BLK N SUNNYSIDE PLACE	77051
Sunnyside	0511740130001	0	CANNON	LT 1 BLK M SUNNYSIDE PLACE	77051
Sunnyside	0511740180027	8110	CANNON	LT 27 BLK R SUNNYSIDE PLACE	77051
Sunnyside	0511740130013	8119	CANNON	LT 13 BLK M SUNNYSIDE PLACE	77051
Sunnyside	0511740180028	8120	CANNON	LT 28 BLK R SUNNYSIDE PLACE	77051
Sunnyside	0511740160007	0	CANYON	LT 7 BLK P SUNNYSIDE PLACE	77051
Sunnyside	0511740180013	8121	CANYON	TR 13 BLK R SUNNYSIDE PLACE	77051
Sunnyside	0511740180034	8123	CANYON	TR 13A BLK R SUNNYSIDE PLACE	77051
Sunnyside	0511740170014	8307	CANYON	LTS 14 & 15 BLK Q SUNNYSIDE PLACE	77051
Sunnyside	0511740170013	8315	CANYON	LT 13 BLK Q (PRORATED 2-3-04) SUNNYSIDE PLACE	77051
Sunnyside	0511730000016	0	COLONIAL	LT 16 BLK 102 SUNNYSIDE PLACE	77051
Sunnyside	0511680830001	0	COLONIAL	LT 1 BLK 83 SUNNYSIDE PLACE	77051
Sunnyside	0511680820011	0	COLONIAL	LT 11 BLK 82 SUNNYSIDE PLACE	77051
Sunnyside	0511680820009	0	COLONIAL	LT 9 BLK 82 SUNNYSIDE PLACE	77051
Sunnyside	0511600630004	0	COLONIAL	LT 4 BLK 63 SUNNYSIDE PLACE	77051
Sunnyside	0511520420016	0	COLONIAL	LT 16 BLK 42 SUNNYSIDE PLACE	77051
Sunnyside	0511520420019	0	COLONIAL	LTS 19 & 20 BLK 42 SUNNYSIDE PLACE	77051
Sunnyside	0511520430001	0	COLONIAL	LT 1 BLK 43 SUNNYSIDE PLACE	77051
Sunnyside	0511520420024	7750	COLONIAL	LT 24 BLK 42 SUNNYSIDE PLACE	77051
Sunnyside	0511600620010	8026	COLONIAL	LT 10 BLK 62 SUNNYSIDE PLACE	77051
Sunnyside	0511650730003	8109	COLONIAL	LT 3 BLK 73 SUNNYSIDE PLACE	77051
Sunnyside	0511650720013	8114	COLONIAL	LT 13 BLK 72 SUNNYSIDE PLACE	77051
Sunnyside	0511650730007	8127	COLONIAL	LT 7 BLK 73 SUNNYSIDE PLACE	77051
Sunnyside	0511650720015	8128	COLONIAL	LTS 15 & 16 BLK 72 SUNNYSIDE PLACE	77051
Sunnyside	0511650730008	8133	COLONIAL	LT 8 BLK 73 SUNNYSIDE PLACE	77051
Sunnyside	0511680830002	8207	COLONIAL	LT 2 BLK 83 SUNNYSIDE PLACE	77051
Sunnyside	0511680830007	8231	COLONIAL	LT 7 BLK 83 SUNNYSIDE PLACE	77051
Sunnyside	0511710920014	8308	COLONIAL	LT 14 BLK 92 SUNNYSIDE PLACE	77051
Sunnyside	0511710920010	8330	COLONIAL	LT 10 BLK 92 SUNNYSIDE PLACE	77051
Sunnyside	0511700910005	0	COMAL	LT 5 BLK 91 SUNNYSIDE PLACE	77051
Sunnyside	0511640710007	0	COMAL	LTS 7 & 8 BLK 71 SUNNYSIDE PLACE	77051
Sunnyside	0511640700016	0	COMAL	LT 16 BLK 70 SUNNYSIDE PLACE	77051
Sunnyside	0511590610003	0	COMAL	LT 3 BLK 61 SUNNYSIDE PLACE	77051
Sunnyside	0511470310001	0	COMAL	TRI S 18X96.1X10.15 3F LT 1 BLK 31 SUNNYSIDE PLACE	77051
Sunnyside	0511550500015	7906	COMAL	LT 15 BLK 50 SUNNYSIDE PLACE	77051
Sunnyside	0511550510006	7911	COMAL	LT 6 BLK 51 SUNNYSIDE PLACE	77051
Sunnyside	0511550500013	7914	COMAL	LT 13 BLK 50 SUNNYSIDE PLACE	77051
Sunnyside	0511550510004	7917	COMAL	LTS 4 & 5 BLK 51 SUNNYSIDE PLACE	77051
Sunnyside	0511550500010	7924	COMAL	LT 10 BLK 50 SUNNYSIDE PLACE	77051
Sunnyside	0511550500009	7928	COMAL	LT 9 BLK 50 SUNNYSIDE PLACE	77051
Sunnyside	0511590600012	8018	COMAL	LT 12 BLK 60 SUNNYSIDE PLACE	77051
Sunnyside	0511590600011	8022	COMAL	LT 11 BLK 60 SUNNYSIDE PLACE	77051
Sunnyside	0511590610007	8029	COMAL	LT 7 BLK 61 SUNNYSIDE PLACE	77051
Sunnyside	0511590600009	8030	COMAL	LT 9 BLK 60 SUNNYSIDE PLACE	77051
Sunnyside	0511590600007	0	CORINTH	LT 7 BLK 60 SUNNYSIDE PLACE	77051
Sunnyside	0511550500004	0	CORINTH	LT 4 BLK 50 SUNNYSIDE PLACE	77051
Sunnyside	0511510400005	0	CORINTH	LT 5 BLK 40 SUNNYSIDE PLACE	77051
Sunnyside	0511460280008	7812	CORINTH	LT 8 BLK 28 SUNNYSIDE PLACE	77051
Sunnyside	0511380120015	8202	CORINTH	LTS 15 & 16 BLK 12 SUNNYSIDE PLACE	77051
Sunnyside	0511700900001	8305	CORINTH	LT 2 BLK 90 (PRORATED 3-2-04) SUNNYSIDE PLACE	77051
Sunnyside	0511700900004	8313	CORINTH	LT 4 BLK 90 SUNNYSIDE PLACE	77051
Sunnyside	0511670800005	3634	DU BOIS	LTS 5 6 & 7 BLK 80 (PRORATED 6-1-04) SUNNYSIDE PLACE	77051
Sunnyside	0511740080002	0	FOUNTAIN	LT 2 BLK H SUNNYSIDE PLACE	77051
Sunnyside	0511740080004	0	FOUNTAIN	LT 4 BLK H SUNNYSIDE PLACE	77051
Sunnyside	0511740130025	0	FOUNTAIN	LT 25 BLK M SUNNYSIDE PLACE	77051
Sunnyside	0511740130017	0	FOUNTAIN	LTS 17 & 18 BLK M SUNNYSIDE PLACE	77051

RESTATED URBAN REDEVELOPMENT INTERLOCAL AGREEMENT

Schedule 1

LOTS WHICH ARE NO LONGER SUBJECT TO THE LARA AGREEMENT, AS AMENDED BY THIS REINSTATEMENT AND THIRD AMENDMENT					
AREA	HCAD	ADDR NO	STREET NAME	LEGAL	ZIP CODE
Sunnyside	0511740100004	8015	FOUNTAIN	LT 4 BLK J SUNNYSIDE PLACE	77051
Sunnyside	0511740100007	8027	FOUNTAIN	LT 7 BLK J SUNNYSIDE PLACE	77051
Sunnyside	0511740100008	8031	FOUNTAIN	LTS 8 & 9 BLK J SUNNYSIDE PLACE	77051
Sunnyside	0511740100010	8105	FOUNTAIN	LT 10 BLK J SUNNYSIDE PLACE	77051
Sunnyside	0511740130026	8106	FOUNTAIN	LT 26 BLK M SUNNYSIDE PLACE	77051
Sunnyside	0511740130031	8136	FOUNTAIN	LTS 31 & 32 BLK M (PRORATED 2-3-04) SUNNYSIDE PLACE	77051
Sunnyside	0511740090008	8233	FOUNTAIN	LT 8 BLK I SUNNYSIDE PLACE	77051
Sunnyside	0511740090009	8301	FOUNTAIN	LT 9 BLK I SUNNYSIDE PLACE	77051
Sunnyside	0511680830010	0	GLADSTONE	LT 10 BLK 83 SUNNYSIDE PLACE	77051
Sunnyside	0511660740001	0	GLADSTONE	T 1 BLK 74 SUNNYSIDE PLACE	77051
Sunnyside	0511520430021	0	GLADSTONE	LTS 21 & 22 BLK 43 SUNNYSIDE PLACE	77051
Sunnyside	0511600630013	8012	GLADSTONE	LT 13 BLK 63 SUNNYSIDE PLACE	77051
Sunnyside	0511660740003	8103	GLADSTONE	LT 3 BLK 74 SUNNYSIDE PLACE	77051
Sunnyside	0511680830011	8222	GLADSTONE	LT 11 BLK 83 SUNNYSIDE PLACE	77051
Sunnyside	0511560520017	0	GLENROSE	E 50 FT OF LT 16 BLK 52 SUNNYSIDE PLACE	77051
Sunnyside	0511330010004	0	GRANDVIEW	LTS 4 5 & 6 BLK 1 SUNNYSIDE PLACE	77051
Sunnyside	0511740060025	0	GRANDVIEW	LT 25 BLK F SUNNYSIDE PLACE	77051
Sunnyside	0511360080005	0	GRANDVIEW	LT 5 BLK 8 SUNNYSIDE PLACE	77051
Sunnyside	0511360080008	0	GRANDVIEW	LT 8 BLK 8 SUNNYSIDE PLACE	77051
Sunnyside	0511360080006	0	GRANDVIEW	LT 6 BLK 8 SUNNYSIDE PLACE	77051
Sunnyside	0511740050030	0	GRANDVIEW	LT 30 BLK E SUNNYSIDE PLACE	77051
Sunnyside	0511410170007	0	GRANDVIEW	LT 7 BLK 17 SUNNYSIDE PLACE	77051
Sunnyside	0511410170008	0	GRANDVIEW	LT 8 BLK 17 SUNNYSIDE PLACE	77051
Sunnyside	0511740040013	0	GRANDVIEW	LT 13 BLK D SUNNYSIDE PLACE	77051
Sunnyside	0511440240004	0	GRANDVIEW	LT 4 BLK 24 SUNNYSIDE PLACE	77051
Sunnyside	0511410170003	0	GRANDVIEW	LT 3 BLK 17 SUNNYSIDE PLACE	77051
Sunnyside	0511440240003	7903	GRANDVIEW	LT 3 BLK 24 SUNNYSIDE PLACE	77051
Sunnyside	0511740040014	7920	GRANDVIEW	LT 14 BLK D SUNNYSIDE PLACE	77051
Sunnyside	0511740040015	7926	GRANDVIEW	LT 15 BLK D SUNNYSIDE PLACE	77051
Sunnyside	0511410170004	8015	GRANDVIEW	LT 4 BLK 17 SUNNYSIDE PLACE	77051
Sunnyside	0511410170006	8023	GRANDVIEW	LT 6 BLK 17 SUNNYSIDE PLACE	77051
Sunnyside	0511400160003	8107	GRANDVIEW	LT 3 BLK 16 SUNNYSIDE PLACE	77051
Sunnyside	0511740050029	8118	GRANDVIEW	LT 29 BLK E SUNNYSIDE PLACE	77051
Sunnyside	0511740050031	8122	GRANDVIEW	LT 31 BLK E SUNNYSIDE PLACE	77051
Sunnyside	0511400160001	8125	GRANDVIEW	LT 1 BLK 16 SUNNYSIDE PLACE	77051
Sunnyside	0511740060019	8214	GRANDVIEW	LTS 18 & 19 BLK F SUNNYSIDE PLACE	77051
Sunnyside	0511740060029	8318	GRANDVIEW	LT 29 BLK F SUNNYSIDE PLACE	77051
Sunnyside	0511400150011	0	LAWLER	LT 11 BLK 15 SUNNYSIDE PLACE	77051
Sunnyside	0511360070010	0	LAWLER	LTS 10 & 11 BLK 7 SUNNYSIDE PLACE	77051
Sunnyside	0511350060001	0	LAWLER	LTS 1 & 2 BLK 6 SUNNYSIDE PLACE	77051
Sunnyside	0511420190002	0	LAWLER	LT 2 BLK 19 SUNNYSIDE PLACE	77051
Sunnyside	0511430220006	0	LAWLER	LT 6 BLK 22 SUNNYSIDE PLACE	77051
Sunnyside	0511450260005	0	LAWLER	LT 5 & 44.26X18X83X50X100 OF LT 6 BLK 26 SUNNYSIDE PLACE	77051
Sunnyside	0511450260007	0	LAWLER	SE TRI 36.5X83X87.06 OF LT 7 BLK 26 SUNNYSIDE PLACE	77051
Sunnyside	0511460270001	0	LAWLER	LT 1 LESS 4173 SQ FT BLK 27 SUNNYSIDE PLACE	77051
Sunnyside	0511440230010	0	LAWLER	LT 10 BLK 23 SUNNYSIDE PLACE	77051
Sunnyside	0511430220004	7907	LAWLER	LT 4 BLK 22 SUNNYSIDE PLACE	77051
Sunnyside	0511440230011	7936	LAWLER	LT 11 BLK 23 SUNNYSIDE PLACE	77051
Sunnyside	0511420190001	8001	LAWLER	LT 1 BLK 19 SUNNYSIDE PLACE	77051
Sunnyside	0511410180012	8008	LAWLER	LT 12 BLK 18 SUNNYSIDE PLACE	77051
Sunnyside	0511370100016	8202	LAWLER	LT 16 BLK 10 SUNNYSIDE PLACE	77051
Sunnyside	0511380110006	8221	LAWLER	LT 6 BLK 11 SUNNYSIDE PLACE	77051
Sunnyside	0511350060007	8325	LAWLER	LT 7 BLK 6 SUNNYSIDE PLACE	77051
Sunnyside	0511330020010	8434	LAWLER	LT 10 BLK 2 SUNNYSIDE PLACE	77051
Sunnyside	0511380110010	0	LIVINGSTON	LT 10 BLK 11 SUNNYSIDE PLACE	77051
Sunnyside	0511380110016	0	LIVINGSTON	LT 16 BLK 11 SUNNYSIDE PLACE	77051
Sunnyside	0511420190009	0	LIVINGSTON	LT 9 BLK 19 SUNNYSIDE PLACE	77051
Sunnyside	0511430220010	0	LIVINGSTON	LT 10 BLK 22 SUNNYSIDE PLACE	77051
Sunnyside	0511430220011	0	LIVINGSTON	LT 11 BLK 22 SUNNYSIDE PLACE	77051
Sunnyside	0511430210006	0	LIVINGSTON	LT 6 BLK 21 SUNNYSIDE PLACE	77051
Sunnyside	0511390130005	0	LIVINGSTON	LT 5 BLK 13 SUNNYSIDE PLACE	77051
Sunnyside	0511390130006	0	LIVINGSTON	LT 6 BLK 13 SUNNYSIDE PLACE	77051
Sunnyside	0511390130007	0	LIVINGSTON	LTS 7 & 8 BLK 13 SUNNYSIDE PLACE	77051
Sunnyside	0511350050008	0	LIVINGSTON	LT 8 BLK 5 SUNNYSIDE PLACE	77051
Sunnyside	0511350050001	0	LIVINGSTON	LT 1 BLK 5 SUNNYSIDE PLACE	77051
Sunnyside	0511420200005	0	LIVINGSTON	LT 5 BLK 20 SUNNYSIDE PLACE	77051
Sunnyside	0511460270008	7812	LIVINGSTON	LT 8 BLK 27 SUNNYSIDE PLACE	77051
Sunnyside	0511390140010	8128	LIVINGSTON	LT 10 BLK 14 SUNNYSIDE PLACE	77051
Sunnyside	0511380110015	8204	LIVINGSTON	LT 15 BLK 11 SUNNYSIDE PLACE	77051
Sunnyside	0511380120006	8225	LIVINGSTON	LT 6 BLK 12 SUNNYSIDE PLACE	77051

RESTATED URBAN REDEVELOPMENT INTERLOCAL AGREEMENT

Schedule 1

LOTS WHICH ARE NO LONGER SUBJECT TO THE LARA AGREEMENT, AS AMENDED BY THIS REINSTATEMENT AND THIRD AMENDMENT					
AREA	HCAD	ADDR NO	STREET NAME	LEGAL	ZIP CODE
Sunnyside	0511350050004	8307	LIVINGSTON	LT 4 BLK 5 SUNNYSIDE PLACE	77051
Sunnyside	0511350060012	8310	LIVINGSTON	LT 12 BLK 6 SUNNYSIDE PLACE	77051
Sunnyside	0511350060011	8320	LIVINGSTON	LT 11 BLK 6 SUNNYSIDE PLACE	77051
Sunnyside	0511430220009	99999	LIVINGSTON	LT 9 BLK 22 SUNNYSIDE PLACE	77051
Sunnyside	0511740090032	0	PARNELL	LT 32 BLK I SUNNYSIDE PLACE	77051
Sunnyside	0511740060007	0	PARNELL	LT 7 BLK F SUNNYSIDE PLACE	77051
Sunnyside	0511740060013	0	PARNELL	LT 13 BLK F SUNNYSIDE PLACE	77051
Sunnyside	0511740100018	0	PARNELL	LT 18 BLK J SUNNYSIDE PLACE	77051
Sunnyside	0511740050003	8009	PARNELL	LT 3 BLK E SUNNYSIDE PLACE	77051
Sunnyside	0511740050012	8113	PARNELL	LT 12 BLK E SUNNYSIDE PLACE	77051
Sunnyside	0511740050015	8127	PARNELL	LT 15 BLK E SUNNYSIDE PLACE	77051
Sunnyside	0511740090025	8302	PARNELL	LT 25 BLK I SUNNYSIDE PLACE	77051
Sunnyside	0511740060012	8313	PARNELL	LT 12 BLK F SUNNYSIDE PLACE	77051
Sunnyside	0511740090029	8324	PARNELL	LT 29 BLK I SUNNYSIDE PLACE	77051
Sunnyside	0511740060014	8327	PARNELL	LT 14 BLK F SUNNYSIDE PLACE	77051
Sunnyside	0511670800015	0	ROSEMONT	LT 15 BLK 80 SUNNYSIDE PLACE	77051
Sunnyside	0511680820010	3707	ROSEMONT	LT 10 BLK 82 SUNNYSIDE PLACE	77051
Sunnyside	0511680820008	3707	ROSEMONT	LT 8 BLK 82 SUNNYSIDE PLACE	77051
Sunnyside	0511680830009	3807	ROSEMONT	LT 9 BLK 83 SUNNYSIDE PLACE	77051
Sunnyside	0511690840012	0	SCOTT	TR 12B BLK 84 (001*W 50.35X87.21X50X78.96 OF LT 12) SUNNYSIDE PLACE	77051
Sunnyside	0511570540015	0	SCOTT	LT 15 BLK 54 SUNNYSIDE PLACE	77051
Sunnyside	0511530440013	0	SCOTT	LT 13 BLK 44 SUNNYSIDE PLACE	77051
Sunnyside	0511530440015	7804	SCOTT	LT 15 BLK 44 SUNNYSIDE PLACE	77051
Sunnyside	0511530440016	7804	SCOTT	LT 16 BLK 44 SUNNYSIDE PLACE	77051
Sunnyside	0511570540011	7926	SCOTT	LT 11 BLK 54 SUNNYSIDE PLACE	77051
Sunnyside	0511660740011	8120	SCOTT	LT 11 BLK 74 SUNNYSIDE PLACE	77051
Sunnyside	0511710930009	0	SHELBY	LT 9 BLK 93 SUNNYSIDE PLACE	77051
Sunnyside	0511710930008	3805	SHELBY	LT 8 BLK 93 SUNNYSIDE PLACE	77051
Sunnyside	0511370090014	0	WOODARD	LT 14 BLK 9 SUNNYSIDE PLACE	77051
Sunnyside	0511440240010	0	WOODARD	LTS 10 & 11 BLK 24 SUNNYSIDE PLACE	77051
Sunnyside	0511400160010	0	WOODWARD	LT 10 BLK 16 SUNNYSIDE PLACE	77051
Sunnyside	0511400150008	0	WOODWARD	LT 8 BLK 15 SUNNYSIDE PLACE	77051
Sunnyside	0511410170017	0	WOODWARD	S 36 FT OF LT 15 BLK 17 (001*TR 17) SUNNYSIDE PLACE	77051
Sunnyside	0511410170014	0	WOODWARD	LT 14 BLK 17 SUNNYSIDE PLACE	77051
Sunnyside	0511410170013	0	WOODWARD	LT 13 BLK 17 SUNNYSIDE PLACE	77051
Sunnyside	0511410180005	0	WOODWARD	LTS 5 & 6 BLK 18 SUNNYSIDE PLACE	77051
Sunnyside	0511440230004	0	WOODWARD	LT 4 BLK 23 SUNNYSIDE PLACE	77051
Sunnyside	0511440230007	0	WOODWARD	LT 7 BLK 23 SUNNYSIDE PLACE	77051
Sunnyside	0511440230008	7925	WOODWARD	LT 8 BLK 23 SUNNYSIDE PLACE	77051
Sunnyside	0511410180007	8035	WOODWARD	LTS 7 & 8 BLK 18 SUNNYSIDE PLACE	77051
Sunnyside	0511400150001	8103	WOODWARD	LT 1 BLK 15 SUNNYSIDE PLACE	77051
Sunnyside	0511400150017	8111	WOODWARD	N 1/2 LT 5 BLK 15 SUNNYSIDE PLACE	77051
Sunnyside	0511400150007	8127	WOODWARD	LT 7 BLK 15 SUNNYSIDE PLACE	77051
Sunnyside	0511370100002	8205	WOODWARD	LT 2 BLK 10 (PRORATED 3-2-04) SUNNYSIDE PLACE	77051
Sunnyside	0511370090010	8226	WOODWARD	LT 10 BLK 9 SUNNYSIDE PLACE	77051
Third Ward	0221300000008	0	BEULAH	LT 8 BLK 2 GEORGE KULHMAN	77004
Third Ward	0372180000007	3027	BREMOND	LT 7 BLK 8 WILSON WM A	77004
Third Ward	0372180000008	3029	BREMOND	LT 8 BLK 8 WILSON WM A	77004
Third Ward	0221300000036	3210	CANFIELD	TR 11A BLK 2 GEORGE KULHMAN	77004
Third Ward	0190430000005	2513	DELANO	LT 5 HOLMAN OUTLOT 11	77004
Third Ward	0190450000015	0	DENNIS	TR 6A BLK 1 (001*TR 13) HOLMAN OUTLOT 13	77004
Third Ward	0190520010009	2405	DENNIS	TR 9 BLK 4 (001*TR 26) JUDD SAM C	77004
Third Ward	0190520010004	2416	DENNIS	LT 4 BLK 4 (001*TR 31) JUDD SAM C	77004
Third Ward	0190450000012	2611	DENNIS	LT 12 BLK 1 HOLMAN OUTLOT 13	77004
Third Ward	0372340000008	3117	DENNIS	LT 8 BLK 24 & LT 9 BLK 47 WILSON WM A	77004
Third Ward	0372570000013	3333	DENNIS	LT 13 BLK 47 WILSON WM A	77004
Third Ward	0190520010001	0	DOWLING	LT 1 BLK 4 (001*TR 29) JUDD SAM C	77004
Third Ward	0190090000002	2318	DOWLING	LTS 2 & 16 BLK A HOLMAN OUTLOT 3	77004
Third Ward	0190090000001	2322	DOWLING	LT 1 BLK A HOLMAN OUTLOT 3	77004
Third Ward	0190120000018	2412	DOWLING	TR 4 BLK D (001*TR 18) HOLMAN OUTLOT 3	77004
Third Ward	0190120000005	2412	DOWLING	LT 5 BLK D HOLMAN OUTLOT 3	77004
Third Ward	0190510010010	2803	DOWLING	TR 10 BLK 2 (001*LT 6) HOLMAN OUTLOT 14	77004
Third Ward	0190510010011	2807	DOWLING	TR 11 BLK 2 (001*LT 6) HOLMAN OUTLOT 14	77004
Third Ward	0190510000008	2809	DOWLING	TR 7 BLK 1 (001*TR 5) HOLMAN OUTLOT 14	77004
Third Ward	0190580000018	2814	DOWLING	TR 18 (001*N PT 17 TR 36) HOLMAN OUTLOT 15	77004
Third Ward	0190510000015	2819	DOWLING	TR 6A BLK 1 (001*TR 11) HOLMAN OUTLOT 14	77004
Third Ward	0372440000005	0	DREW	LT 5 BLK 34 WILSON WM A	77004
Third Ward	0190440000004	2817	DREW	TRS 4 & 5A (001*TR 35) CROW - SETTEGAST	77004
Third Ward	0190440000034	2827	DREW	TRS 6B & 7 CROW & SETTEGAST	77004

RESTATED URBAN REDEVELOPMENT INTERLOCAL AGREEMENT

Schedule 1

LOTS WHICH ARE NO LONGER SUBJECT TO THE LARA AGREEMENT, AS AMENDED BY THIS REINSTATEMENT AND THIRD AMENDMENT					
AREA	HCAD	ADDR NO	STREET NAME	LEGAL	ZIP CODE
Third Ward	0190440000035	2833	DREW	TR 8B (001*TR 54) CROW - SETTEGAST	77004
Third Ward	0372450000002	3234	DREW	LT 2 BLK 35 WILSON WM A	77004
Third Ward	0372460000002	3312	DREW	LT 2 BLK 36 WILSON WM A	77004
Third Ward	0221300000032	0	ELGIN	TR 13A BLK 2 GEORGE KULHMAN	77004
Third Ward	0191580060010	0	FRANCIS	.50 U/D INT IN LT 10 BLK 6 (001*BARLOW TRACT) HOLMAN OUTLOT 34	77004
Third Ward	0191620000008	2208	FRANCIS	LT 8 BLK 3 HOLMAN OUTLOT 35	77004
Third Ward	0191570000018	2404	FRANCIS	LTS 18 & 19 & TR 20 (001*TRS 14 & 15 444X102 OF BARLOW TRACT) TRAVIS	77004
Third Ward	0191490000020	2802	FRANCIS	LT 1 BLK 2 SHEPHERD COURT	77004
Third Ward	0410310280010	3431	FRANCIS	TR 7C (001*TR 16 50X100 OF D) ABST 75 H TIERWESTER	77004
Third Ward	0221310000009	3447	FRANCIS	LT 9A BLK 3 (001*TR 14) GEORGE KULHMAN	77004
Third Ward	0372130000004	0	HADLEY	LT 4 BLK 3 WILSON WM A	77004
Third Ward	0372160000005	3002	HADLEY	TR 5 BLK 6 WILSON WM A	77004
Third Ward	0372160000004	3008	HADLEY	TR 4 BLK 6 WILSON WM A	77004
Third Ward	0372160000003	3012	HADLEY	LT 3 & TR 4A BLK 6 WILSON WM A	77004
Third Ward	0372160000002	3018	HADLEY	LT 2 BLK 6 WILSON WM A	77004
Third Ward	0372160000001	3020	HADLEY	LT 1 BLK 6 WILSON WM A	77004
Third Ward	0191580060013	0	HOLMAN	TR 4B BLK 6 (001*E 20 FT LT 4 BARLOW TRACT) HOLMAN OUTLOT 34	77004
Third Ward	0190510000001	2405	JONES	TR 1B BLK 1 (001*TR 36) HOLMAN OUTLOT 14	77004
Third Ward	0190120000015	2310	MC ILHENNY	TR 15 BLK D HOLMAN OUTLOT 3	77004
Third Ward	0372170000005	3002	MC ILHENNY	LT 5 BLK 7 WILSON WM A	77004
Third Ward	0372170000004	3006	MC ILHENNY	LT 4 BLK 7 WILSON WM A	77004
Third Ward	0372180000001	3040	MC ILHENNY	LT 1 BLK 8 WILSON WM A	77004
Third Ward	0372200000003	3128	MC ILHENNY	TR 3 BLK 10 WILSON WM A	77004
Third Ward	0510260000009	0	NETTLETON	LT 9 BLK 4 BOOKER T WASHINGTON	77004
Third Ward	0090310030001	0	RUGLEY	LT 1 BLK 3 CARTERS SEC 2	77004
Third Ward	0190510010008	0	SAINT CHARLES	TR 7 BLK 2 (001*TR 12) HOLMAN OUTLOT 14	77004
Third Ward	0190520000006	0	SAINT CHARLES	TR 6 BLK 3 (001*TR 14) HOLMAN OUTLOT 14	77004
Third Ward	0190510010003	0	SAINT CHARLES	TR 2A BLK 2 (001*TR 20) HOLMAN OUTLOT 14	77004
Third Ward	0190060000006	2306	SAINT CHARLES	LT 6 BLK B HOLMAN OUTLOT 2	77004
Third Ward	0192060000011	3618	SAINT CHARLES	LT 11 & TR 12B BLK 3 GEISELMAN	77004
Third Ward	0631670050007	2118	SAUER	LT 7 BLK 5 WELLS	77004
Third Ward	0372160000012	2313	SAUER	TR 5A BLK 6 WILSON WM A	77004
Third Ward	0631660010011	2406	SAUER	LT 11 BLK 1 WELLS	77004
Third Ward	0572130000022	3001	TRULLY	LT 22 BLK 5 PIERCE COURT	77004
Third Ward	0572130000012	3035	TRULLY	LT 12 BLK 5 PIERCE COURT	77004
Third Ward	0190560000016	2213	TUAM	TR 6 (001*TR 10) HOLMAN OUTLOT 15	77004
Third Ward	0190580000012	2217	TUAM	.50 U/D INT IN TRS 6A 11 & 12 (001*TRS 11 & 16) HOLMAN OUTLOT 15	77004
Third Ward	0190580000016	2317	TUAM	TR 16 (001*TRS 15 & 18) HOLMAN OUTLOT 15	77004
Third Ward	0190540010028	2501	TUAM	LT 28 BLK 2 BINZ & SETTEGAST	77004
Third Ward	0372440000009	3213	TUAM	TRS 9 & 10 BLK 34 WILSON WM A	77004
Third Ward	0372440000015	3213	TUAM	TR 9A BLK 34 (001*TR 16) WILSON WM A	77004
Third Ward	0372440000016	3215	TUAM	TRS 9B & 10C BLK 34 (001*TR 17) WILSON WM A	77004
Third Ward	0372440000017	3217	TUAM	TR 10B BLK 34 (001*TR 15) WILSON WM A	77004
Third Ward	0372440000010	3217	TUAM	TR 10A BLK 34 (001*TR 18) WILSON WM A	77004
Third Ward	0510260000007	3220	TUAM	LT 7 BLK 4 BOOKER T WASHINGTON	77004
Third Ward	0572130000005	0	WEBSTER	LT 5 BLK 5 PIERCE COURT	77004
Third Ward	0631670050006	2721	WEBSTER	LT 6 BLK 5 WELLS	77004
Trinity/Houston Gardens	0402510000077	0		TR 75 (001*TRS 74A & 74B) ABST 32 HARRIS & WILSON	77016
Trinity/Houston Gardens	0681170010005	8709	ALLWOOD	LT 5 & TR 6A BLK 1 (PRORATED 6-1-04) SHADYDALE	77016
Trinity/Houston Gardens	0681170010034	8721	ALLWOOD	TR 4B BLK 1 SHADYDALE	77016
Trinity/Houston Gardens	0681180060002	0	BERTWOOD	LT 2 BLK 6 SHADYDALE SEC 2	77016
Trinity/Houston Gardens	0681180060006	0	BERTWOOD	LT 6 BLK 6 SHADYDALE SEC 2	77016
Trinity/Houston Gardens	0681180060008	0	BERTWOOD	LT 8 BLK 6 SHADYDALE SEC 2	77016
Trinity/Houston Gardens	0681180060015	8421	BERTWOOD	LT 4 BLK 6 SHADYDALE SEC 2	77016
Trinity/Houston Gardens	0730710030044	8702	CAMAY	LT 44 BLK 3 LAURA KOPPE PLACE	77016
Trinity/Houston Gardens	0730710020041	8705	CAMAY	LT 41 BLK 2 LAURA KOPPE PLACE	77016
Trinity/Houston Gardens	0710730010089	8718	CLARINGTON	LT 89 BLK 1 WEDGEWOOD PLACE	77016
Trinity/Houston Gardens	0710730010090	8718	CLARINGTON	LT 90 BLK 1 (PRORATED 5-4-04) WEDGEWOOD PLACE	77016
Trinity/Houston Gardens	0730710050079	0	COMPTON	LT 79 BLK 5 LAURA KOPPE PLACE	77016
Trinity/Houston Gardens	0730710040062	8714	COMPTON	LTS 62 & 63 BLK 4 LAURA KOPPE PLACE	77016
Trinity/Houston Gardens	0710700130210	0	DANDY	LT 210 BLK 13 TRIANGLE GARDENS SEC 2	77016
Trinity/Houston Gardens	0710700130208	0	DANDY	LT 208 BLK 13 TRIANGLE GARDENS SEC 2	77016
Trinity/Houston Gardens	0710700160226	0	DANDY	LT 226 BLK 16 (PRORATED 1-6-04) TRIANGLE GARDENS SEC 2	77016
Trinity/Houston Gardens	0710700160227	0	DANDY	LT 227 BLK 16 (PRORATED 4-6-04) TRIANGLE GARDENS SEC 2	77016
Trinity/Houston Gardens	0710700160221	7828	DANDY	LT 221 BLK 16 TRIANGLE GARDENS SEC 2	77016
Trinity/Houston Gardens	0660260010276	5002	DENMARK	S 1/2 OT LT 1276 BLK 1 TRINITY GARDENS SEC 3	77016
Trinity/Houston Gardens	0710690030151	0	HOFFMAN	LT 151 BLK 3 TRIANGLE GARDENS	77016
Trinity/Houston Gardens	0710700170237	0	HOFFMAN	LT 237 BLK 17 TRIANGLE GARDENS SEC 3	77016
Trinity/Houston Gardens	0710690060168	0	HOFFMAN	LT 168 BLK 6 TRIANGLE GARDENS	77016

RESTATED URBAN REDEVELOPMENT INTERLOCAL AGREEMENT

Schedule 1

LOTS WHICH ARE NO LONGER SUBJECT TO THE LARA AGREEMENT, AS AMENDED BY THIS REINSTATEMENT AND THIRD AMENDMENT					
AREA	HCAD	ADDR NO	STREET NAME	LEGAL	ZIP CODE
Trinity/Houston Gardens	0710690050174	0	HOFFMAN	LT 174 BLK 5 TRIANGLE GARDENS	77016
Trinity/Houston Gardens	0710690040180	0	HOFFMAN	LT 180 BLK 4 TRIANGLE GARDENS	77016
Trinity/Houston Gardens	0720570030051	0	HOFFMAN	LT 51 BLK 3 RADCLIFFE PLACE	77016
Trinity/Houston Gardens	0710690060170	7709	HOFFMAN	LT 170 BLK 6 TRIANGLE GARDENS	77016
Trinity/Houston Gardens	0710690040179	7810	HOFFMAN	LT 179 BLK 4 TRIANGLE GARDENS	77016
Trinity/Houston Gardens	0710690040188	7920	HOFFMAN	LT 188 BLK 4 TRIANGLE GARDENS	77016
Trinity/Houston Gardens	0710690040190	8002	HOFFMAN	LT 190 BLK 4 TRIANGLE GARDENS	77016
Trinity/Houston Gardens	0710700170235	8120	HOFFMAN	LT 235 BLK 17 TRIANGLE GARDENS SEC 3	77016
Trinity/Houston Gardens	0710700170240	8312	HOFFMAN	LT 240 BLK 17 TRIANGLE GARDENS SEC 3	77016
Trinity/Houston Gardens	0710700170243	8413	HOFFMAN	LTS 243 244 & 245 BLK 17 TRIANGLE GARDENS SEC 3	77016
Trinity/Houston Gardens	0720570040060	8610	HOFFMAN	LTS 60 BLK 4 RADCLIFFE PLACE	77016
Trinity/Houston Gardens	0402510000006	8711	HOFFMAN	TRS 7B & 7M WESTCOTT U/R ABST 32 HARRIS & WILSON	77016
Trinity/Houston Gardens	0730710070134	0	LANEWOOD	LTS 134 & 135 BLK 7 LAURA KOPPE PLACE	77016
Trinity/Houston Gardens	0730710080117	0	LANEWOOD	LT 117 BLK 8 LAURA KOPPE PLACE	77016
Trinity/Houston Gardens	0730710070142	8306	LANEWOOD	LT 142 & TR 141B BLK 7 LAURA KOPPE PLACE	77016
Trinity/Houston Gardens	0730710050093	8433	LANEWOOD	LT 93 BLK 5 LAURA KOPPE PLACE	77016
Trinity/Houston Gardens	0730710070127	8442	LANEWOOD	LT 127 BLK 7 LAURA KOPPE PLACE	77016
Trinity/Houston Gardens	0730710040104	8699	LANEWOOD	LTS 104 & 105 BLK 4 LAURA KOPPE PLACE	77016
Trinity/Houston Gardens	0710730020065	0	LAURA KOPPE	LT 65 BLK 2 WEDGEWOOD PLACE	77016
Trinity/Houston Gardens	0720570020027	5602	LAURA KOPPE	LT 27 BLK 2 RADCLIFFE PLACE	77016
Trinity/Houston Gardens	0402510000013	5702	LAURA KOPPE	TRS 7J & 7K (PRORATED 3-2-04) (001*TRS 58B & 58C) WESTCOTT U/R ABST 32 HARRIS & WILSON	77016
Trinity/Houston Gardens	0681170020002	6010	LAURA KOPPE	LT 2 BLK 2 SHADYDALE	77016
Trinity/Houston Gardens	0570050020045	0	LOCKWOOD	LT 45 BLK 2 INDEPENDENCE HOME	77016
Trinity/Houston Gardens	0570050020049	0	LOCKWOOD	TR 44B BLK 2 INDEPENDENCE HOME	77016
Trinity/Houston Gardens	0570050020062	0	LOCKWOOD	TR 19B BLK 2 INDEPENDENCE HOME	77016
Trinity/Houston Gardens	0660200000249	0	LOCKWOOD	TR 249A BLK 9 TRINITY GARDENS	77016
Trinity/Houston Gardens	0660200000250	7118	LOCKWOOD	TR 250A BLK 9 TRINITY GARDENS	77016
Trinity/Houston Gardens	0660200000251	7202	LOCKWOOD	TR 251A BLK 9 TRINITY GARDENS	77016
Trinity/Houston Gardens	0660200000252	7206	LOCKWOOD	TR 252A BLK 9 TRINITY GARDENS	77016
Trinity/Houston Gardens	0570050020010	7606	LOCKWOOD	LT 10 BLK 2 INDEPENDENCE HOME	77016
Trinity/Houston Gardens	0570050020018	7716	LOCKWOOD	LT 18 BLK 2 INDEPENDENCE HOME	77016
Trinity/Houston Gardens	0570050020019	7720	LOCKWOOD	TR 19A BLK 2 INDEPENDENCE HOME	77016
Trinity/Houston Gardens	0570050020063	7910	LOCKWOOD	.50 U/D INT IN LT 33 BLK 2 INDEPENDENCE HOME	77016
Trinity/Houston Gardens	0570050020035	7926	LOCKWOOD	LTS 35 & 36 BLK 2 INDEPENDENCE HOME	77016
Trinity/Houston Gardens	0660260140152	0	PEACHTREE	LT 1152 BLK 14 TRINITY GARDENS SEC 3	77016
Trinity/Houston Gardens	0660260110136	0	PEACHTREE	LT 1136 BLK 11 TRINITY GARDENS SEC 3	77016
Trinity/Houston Gardens	0660260050095	0	PEACHTREE	LT 1095 BLK 5 TRINITY GARDENS SEC 3	77016
Trinity/Houston Gardens	0660260050096	0	PEACHTREE	LT 1096 BLK 5 TRINITY GARDENS SEC 3	77016
Trinity/Houston Gardens	0660260080118	0	PEACHTREE	LT 1118 BLK 8 TRINITY GARDENS SEC 3	77016
Trinity/Houston Gardens	0660260140153	0	PEACHTREE	LT 1153 BLK 14 TRINITY GARDENS SEC 3	77016
Trinity/Houston Gardens	0660260140154	0	PEACHTREE	LT 1154 BLK 14 TRINITY GARDENS SEC 3	77016
Trinity/Houston Gardens	0660260020241	7407	PEACHTREE	LT 1241 BLK 2 TRINITY GARDENS SEC 3	77016
Trinity/Houston Gardens	0660260050097	7609	PEACHTREE	LT 1097 BLK 5 TRINITY GARDENS SEC 3	77016
Trinity/Houston Gardens	0660260040225	7624	PEACHTREE	LT 1225 & TR 1224B BLK 4 TRINITY GARDENS SEC 3	77016
Trinity/Houston Gardens	0660260080119	8013	PEACHTREE	LT 1119 BLK 8 TRINITY GARDENS SEC 3	77016
Trinity/Houston Gardens	0660260140145	8509	PEACHTREE	LT 1145 BLK 14 TRINITY GARDENS SEC 3	77016
Trinity/Houston Gardens	0660260150168	8706	PEACHTREE	LT 1168 BLK 15 TRINITY GARDENS SEC 3	77016
Trinity/Houston Gardens	0660260150166	8716	PEACHTREE	LT 1166 BLK 15 TRINITY GARDENS SEC 3	77016
Trinity/Houston Gardens	0640190020012	0	SADLER	LT 12 BLK 2 FOREST LAWN	77016
Trinity/Houston Gardens	0660260160287	0	SANDRA	LT 1288 BLK 16 TRINITY GARDENS SEC 4	77016
Trinity/Houston Gardens	0660260160296	0	SANDRA	LT 1287 BLK 16 TRINITY GARDENS SEC 4	77016
Trinity/Houston Gardens	0710690010007	0	SANDRA	LT 7 BLK 1 TRIANGLE GARDENS	77016
Trinity/Houston Gardens	0710690080032	0	SANDRA	LT 32 BLK 8 TRIANGLE GARDENS	77016
Trinity/Houston Gardens	0710690080035	0	SANDRA	LT 35 BLK 8 TRIANGLE GARDENS	77016
Trinity/Houston Gardens	0710690010011	0	SANDRA	LT 11 BLK 1 TRIANGLE GARDENS	77016
Trinity/Houston Gardens	0710690020073	0	SANDRA	LT 73 BLK 2 TRIANGLE GARDENS	77016
Trinity/Houston Gardens	0710690020074	0	SANDRA	LT 74 BLK 2 TRIANGLE GARDENS	77016
Trinity/Houston Gardens	0710690020080	0	SANDRA	LTS 80 & 81 BLK 2 TRIANGLE GARDENS	77016
Trinity/Houston Gardens	0710690020082	0	SANDRA	LT 82 BLK 2 TRIANGLE GARDENS	77016
Trinity/Houston Gardens	0710690080036	7519	SANDRA	LT 36 BLK 8 TRIANGLE GARDENS	77016
Trinity/Houston Gardens	0710690080033	7525	SANDRA	LT 33 BLK 8 TRIANGLE GARDENS	77016
Trinity/Houston Gardens	0710690080029	7728	SANDRA	LT 29 BLK 8 TRIANGLE GARDENS	77016
Trinity/Houston Gardens	0710690010003	8023	SANDRA	LT 3 BLK 1 TRIANGLE GARDENS	77016
Trinity/Houston Gardens	0660260170298	8402	SANDRA	LT 1298 BLK 17 TRINITY GARDENS SEC 4	77016
Trinity/Houston Gardens	0720570020014	8602	SANDRA	LT 14 BLK 2 RADCLIFFE PLACE	77016
Trinity/Houston Gardens	0720570020022	8702	SANDRA	LT 22 BLK 2 RADCLIFFE PLACE	77016
Trinity/Houston Gardens	0730710110230	8202	SHADY	LT 230 BLK 11 LAURA KOPPE PLACE	77016
Trinity/Houston Gardens	0710690020094	0	SHOTWELL	LT 94 BLK 2 TRIANGLE GARDENS	77016
Trinity/Houston Gardens	0710690070112	0	SHOTWELL	LT 112 BLK 7 TRIANGLE GARDENS	77016

RESTATED URBAN REDEVELOPMENT INTERLOCAL AGREEMENT

Schedule 1

LOTS WHICH ARE NO LONGER SUBJECT TO THE LARA AGREEMENT, AS AMENDED BY THIS REINSTATEMENT AND THIRD AMENDMENT					
AREA	HCAD	ADDR NO	STREET NAME	LEGAL	ZIP CODE
Trinity/Houston Gardens	0710690020107	0	SHOTWELL	LT 107 BLK 2 TRIANGLE GARDENS	77016
Trinity/Houston Gardens	0710690070116	7613	SHOTWELL	LT 116 BLK 7 TRIANGLE GARDENS	77016
Trinity/Houston Gardens	0710690070114	7711	SHOTWELL	LT 114 BLK 7 TRIANGLE GARDENS	77016
Trinity/Houston Gardens	0730710070155	0	SPAULDING	LT 155 BLK 7 LAURA KOPPE PLACE	77016
Trinity/Houston Gardens	0730710080169	0	SPAULDING	LT 169 BLK 8 LAURA KOPPE PLACE	77016
Trinity/Houston Gardens	0730710110205	8440	SPAULDING	LT 205 BLK 11 LAURA KOPPE PLACE	77016
Trinity/Houston Gardens	0730710080176	8615	SPAULDING	LT 176 BLK 8 LAURA KOPPE PLACE	77016
Trinity/Houston Gardens	0640190020007	0	WEAVER	TR 7A BLK 2 FOREST LAWN	77016
Trinity/Houston Gardens	0570050020060	4914	WEAVER	TRS 47A & 48A BLK 2 INDEPENDENCE HOME	77016
Trinity/Houston Gardens	0710690010001	5308	WEAVER	TRS 1A & 2A BLK 1 TRIANGLE GARDENS	77016
Trinity/Houston Gardens	0660260170329	5415	WEAVER	TRS 1312A & 1313A BLK 17 TRINITY GARDENS SEC 4	77016
Trinity/Houston Gardens	0660260130002	0	WILEYVALE	LT 1002 BLK 13 TRINITY GARDENS SEC 3	77016
Trinity/Houston Gardens	0660260130003	0	WILEYVALE	LT 1003 BLK 13 TRINITY GARDENS SEC 3	77016
Trinity/Houston Gardens	0660260110034	0	WILEYVALE	LT 1034 BLK 11 TRINITY GARDENS SEC 3	77016
Trinity/Houston Gardens	0660260050071	0	WILEYVALE	LT 1071 BLK 5 TRINITY GARDENS SEC 3	77016
Trinity/Houston Gardens	0660260050072	0	WILEYVALE	LT 1072 BLK 5 TRINITY GARDENS SEC 3	77016
Trinity/Houston Gardens	0660260060954	0	WILEYVALE	LT 954 BLK 6 TRINITY GARDENS SEC 3	77016
Trinity/Houston Gardens	0660260080061	0	WILEYVALE	LT 1061 BLK 8 TRINITY GARDENS SEC 3	77016
Trinity/Houston Gardens	0660260080064	0	WILEYVALE	LT 1064 BLK 8 (PRORATED 4-6-04) TRINITY GARDENS SEC 3	77016
Trinity/Houston Gardens	0660260080067	0	WILEYVALE	LT 1067 BLK 8 TRINITY GARDENS SEC 3	77016
Trinity/Houston Gardens	0660260080068	0	WILEYVALE	LT 1068 BLK 8 TRINITY GARDENS SEC 3	77016
Trinity/Houston Gardens	0660260020265	0	WILEYVALE	TRS 1248F & 1249A BLK 2 TRINITY GARDENS SEC 3	77016
Trinity/Houston Gardens	0660260010261	0	WILEYVALE	LT 1261 BLK 1 TRINITY GARDENS SEC 3	77016
Trinity/Houston Gardens	0660260010269	7313	WILEYVALE	LT 1269 BLK 1 TRINITY GARDENS SEC 3	77016
Trinity/Houston Gardens	0660260010270	7317	WILEYVALE	LT 1270 BLK 1 TRINITY GARDENS SEC 3	77016
Trinity/Houston Gardens	0660260020266	7416	WILEYVALE	TRS 1248E & 1249B BLK 2 TRINITY GARDENS SEC 3	77016
Trinity/Houston Gardens	0660260060949	7601	WILEYVALE	LT 949 BLK 6 TRINITY GARDENS SEC 3	77016
Trinity/Houston Gardens	0660260050085	7602	WILEYVALE	LT 1085 BLK 5 TRINITY GARDENS SEC 3	77016
Trinity/Houston Gardens	0660260060962	7729	WILEYVALE	LT 962 BLK 6 TRINITY GARDENS SEC 3	77016
Trinity/Houston Gardens	0660260080066	7820	WILEYVALE	LT 1066 BLK 8 TRINITY GARDENS SEC 3	77016
Trinity/Houston Gardens	0660260080063	7834	WILEYVALE	LT 1063 BLK 8 TRINITY GARDENS SEC 3	77016
Trinity/Houston Gardens	0660260080060	7916	WILEYVALE	LT 1060 BLK 8 TRINITY GARDENS SEC 3	77016
Trinity/Houston Gardens	0660260080056	7932	WILEYVALE	LT 1056 BLK 8 TRINITY GARDENS SEC 3	77016
Trinity/Houston Gardens	0660260120981	8221	WILEYVALE	LT 991 BLK 12 TRINITY GARDENS SEC 3	77016
Trinity/Houston Gardens	0660260120987	8407	WILEYVALE	LT 997 BLK 12 TRINITY GARDENS SEC 3	77016
Trinity/Houston Gardens	0660260140020	8712	WILEYVALE	LT 1020 BLK 14 TRINITY GARDENS SEC 3	77016

**SCHEDULE 2**

**LOTS AS TO WHICH SALES TO LARA ARE BEING RESCINDED.**

RESTATED URBAN REDEVELOPMENT INTERLOCAL AGREEMENT  
Schedule 2

LOTS AS TO WHICH SALES TO LARA ARE BEING RESCINDED					
AREA	HCAD	ADDR NO	STREET NAME	LEGAL	ZIP CODE
Acres Home	0162750160016	0	ARABELLE	LT 16 BLK 16 HIGHLAND HEIGHTS	77091
Acres Home	0162750180008	0	ARABELLE	LT 8 BLK 18 HIGHLAND HEIGHTS	77091
Acres Home	0162760190038	0	COHN	LTS 38 & 39 BLK 19 HIGHLAND HEIGHTS	77091
Acres Home	0162740120009	0	COUCH	LTS 9 & 10 BLK 12 HIGHLAND HEIGHTS	77091
Acres Home	0162760230029	0	KNOX	LT 29 BLK 23 HIGHLAND HEIGHTS	77091
Acres Home	0162760240021	6523	KNOX	LT 21 BLK 24 HIGHLAND HEIGHTS	77091
Acres Home	0162740100019	0	TUSKEGEE	LT 19 BLK 10 HIGHLAND HEIGHTS	77091
Clinton Park	0141120160003	0	ARMSTRONG	LTS 3 & 4 BLK 16 FIDELITY	77029
Clinton Park	0141120130033	422	ARMSTRONG	LTS 33 & 34 BLK 13 FIDELITY	77029
Clinton Park	0141130190025	0	BOLDEN	LT 25 BLK 19 FIDELITY	77029
Clinton Park	0141150270027	324	CARTERSVILLE	LT 27 & 28 BLK 27 FIDELITY	77029
Clinton Park	0141110120017	0	CONN	LTS 17 & 18 BLK 12 FIDELITY	77029
Clinton Park	0141110100027	326	CONNECTICUT	.50 U/D INT IN LTS 27 & 28 BLK 10 FIDELITY	77029
Clinton Park	0141110100037	326	CONNECTICUT	.50 U/D INT IN LTS 27 & 28 BLK 10 FIDELITY	77029
Clinton Park	0141130190001	0	DELAWARE	LTS 1 & 2 BLK 19 FIDELITY	77029
Clinton Park	0141130200008	417	DELAWARE	LT 8 9 & 10 BLK 20 FIDELITY	77029
Clinton Park	0141150260019	0	OWENS	LTS 19 & 20 BLK 26 FIDELITY	77029
Clinton Park	0141110090009	0	RHODE ISLAND	LTS 9 & 10 BLK 9 FIDELITY	77029
Clinton Park	0141110090013	427	RHODE ISLAND	LTS 13 & 14 BLK 9 FIDELITY	77029
Fifth Ward	0422080000077	0	CACTUS	TR 13 (001*TR 14) KARCHER TRACT U/R ABST 327 S M HARRIS	77026
Fifth Ward	0422080000001	0	CACTUS	TR 1A (001*TR 12 60X70) KARCHER TRACT U/R ABST 327 S M HARRIS	77026
Fifth Ward	0701040010015	4048	JEWEL	LT 15 BLK 1 COLONIA WEISENBERGER SEC 1	77026
Settegast	0122650000009	0	ATTWATER	LT 9 BLK 174 EAST HOUSTON	77028
Settegast	0121850000009	0	BOBBY BROOKS	LTS 9 & 10 BLK 12 EAST HOUSTON	77028
Settegast	0121850000011	0	BOBBY BROOKS	LT 11 BLK 12 EAST HOUSTON	77028
Settegast	0122680000011	0	BOBBY BROOKS	LTS 11 & 12 BLK 177 EAST HOUSTON	77028
Settegast	0121870000004	0	BOBBY BURNS	LT 4 BLK 14 EAST HOUSTON	77028
Settegast	0122080000004	0	BOBBY BURNS	LT 4 BLK 35 EAST HOUSTON	77028
Settegast	0300180050002	0	BOBBY BURNS	LT 2 BLK 2 LIBERTY ROAD MANOR SEC 15	77028
Settegast	0300180060014	0	BOBBY BURNS	LT 14 BLK 3 LIBERTY ROAD MANOR SEC 15	77028
Settegast	0300180060018	0	BOBBY BURNS	LT 18 BLK 3 LIBERTY ROAD MANOR SEC 15	77028
Settegast	0300180070003	0	BOBBY BURNS	TRS 18 & 3A BLK 4 LIBERTY ROAD MANOR SEC 15	77028
Settegast	0300180070015	0	BOBBY BURNS	LT 15 BLK 4 LIBERTY ROAD MANOR SEC 15	77028
Settegast	0300180040003	0	BOBBY BURNS	LT 3 BLK 1 LIBERTY ROAD MANOR SEC 15	77028
Settegast	0122660000007	0	BOBBY BURNS	LT 7 BLK 175 EAST HOUSTON	77028
Settegast	0300180060010	6225	BOBBY BURNS	LT 10 BLK 3 LIBERTY ROAD MANOR SEC 15	77028
Settegast	0122100000010	0	BURNS	LTS 10 & 11 BLK 37 EAST HOUSTON	77028
Settegast	0300180090004	0	DOLLAR	LT 4 BLK 6 LIBERTY ROAD MANOR SEC 15	77028
Settegast	0300180090006	0	DOLLAR	LT 6 BLK 6 LIBERTY ROAD MANOR SEC 15	77028
Settegast	0300180090016	0	DOLLAR	LT 16 BLK 6 LIBERTY ROAD MANOR SEC 15	77028
Settegast	0122100000002	0	HAIGHT	LT 2 BLK 37 EAST HOUSTON	77028
Settegast	0300180060009	6306	HAIGHT	LT 9 BLK 3 LIBERTY ROAD MANOR SEC 15	77028
Settegast	0121830000009	0	HANNA	LTS 9 & 10 BLK 10 EAST HOUSTON	77028
Settegast	0122150000012	0	HOUSTON	LT 12 BLK 42 EAST HOUSTON	77028
Settegast	0122150000013	0	HOUSTON	LT 13 BLK 42 EAST HOUSTON	77028
Settegast	0122480000014	0	HOUSTON	LTS 14 15 & 16 BLK 157 EAST HOUSTON	77028
Settegast	0122490000009	0	HOUSTON	LT 9 BLK 158 EAST HOUSTON	77028
Settegast	0122630000012	0	HOUSTON	LT 12 BLK 172 EAST HOUSTON	77028
Settegast	0122630000016	0	HOUSTON	LT 16 BLK 172 EAST HOUSTON	77028
Settegast	0122430490014	0	HOWTON	LT 14 BLK 149 EAST HOUSTON	77028
Settegast	0122430490015	0	HOWTON	LT 15 BLK 149 EAST HOUSTON	77028
Settegast	0122470000015	0	HOWTON	LT 15 BLK 156 EAST HOUSTON	77028
Settegast	0121820000001	0	KENTON	LT 1 BLK 9 EAST HOUSTON	77028
Settegast	0122060000005	0	MANTON	LT 5 BLK 33 EAST HOUSTON	77028
Settegast	0121890000009	0	MANTON	LT 9 BLK 16 EAST HOUSTON	77028
Settegast	0121890000012	0	MANTON	LT 12 BLK 16 EAST HOUSTON	77028
Settegast	0121890000013	0	MANTON	LT 13 BLK 16 EAST HOUSTON	77028
Settegast	0122220000005	0	MANTON	LT 5 BLK 49 EAST HOUSTON	77028
Settegast	0122220000007	0	MANTON	LT 7 BLK 49 EAST HOUSTON	77028
Settegast	0122220000008	0	MANTON	LT 8 BLK 49 EAST HOUSTON	77028
Settegast	0122220000026	0	MANTON	LT 6 BLK 49 EAST HOUSTON	77028
Settegast	0122650000015	0	MANTON	LT 15 BLK 174 EAST HOUSTON	77028
Settegast	0122700000011	0	MANTON	LT 11 BLK 179 EAST HOUSTON	77028
Settegast	0121830000012	0	MANTON	LTS 12 & 13 BLK 10 EAST HOUSTON	77028
Settegast	0122430490028	0	QUEENSLAND	LT 28 BLK 133 EAST HOUSTON	77028
Settegast	0122470000010	0	QUEENSLAND	LT 10 BLK 156 EAST HOUSTON	77028
Settegast	0122470000012	0	QUEENSLAND	LT 12 BLK 156 EAST HOUSTON	77028
Settegast	0122480000001	0	QUEENSLAND	LT 1 BLK 157 EAST HOUSTON	77028
Settegast	0122480000005	0	QUEENSLAND	LT 5 BLK 157 EAST HOUSTON	77028
Settegast	0122640000010	0	QUEENSLAND	LT 10 BLK 173 EAST HOUSTON	77028

RESTATED URBAN REDEVELOPMENT INTERLOCAL AGREEMENT  
Schedule 2

LOTS AS TO WHICH SALES TO LARA ARE BEING RESCINDED					
AREA	HCAD	ADDR NO	STREET NAME	LEGAL	ZIP CODE
Settegast	0122630000007	0	QUEENSLAND	LT 7 BLK 172 EAST HOUSTON	77028
Settegast	0122630000026	0	QUEENSLAND	LT 8 BLK 172 EAST HOUSTON	77028
Settegast	0121870000012	0	WEDGEFIELD	LT 12 BLK 14 EAST HOUSTON	77028
Settegast	0122080000012	0	WEDGEFIELD	LTS 12 & 13 BLK 35 EAST HOUSTON	77028
Settegast	0122080000014	0	WEDGEFIELD	LT 14 BLK 35 EAST HOUSTON	77028
Settegast	0121880000003	0	WEDGEFIELD	LT 3 BLK 15 EAST HOUSTON	77028
Settegast	0300180070010	0	WEDGEFIELD	LTS 10 & 12 BLK 4 LIBERTY ROAD MANOR SEC 15	77028
Settegast	0300180040002	0	WEDGEFIELD	LT 2 BLK 1 LIBERTY ROAD MANOR SEC 15	77028
Settegast	0300180100024	0	WEDGEFIELD	TR 2B BLK 7 LIBERTY ROAD MANOR SEC 15	77028
Settegast	0300180090007	0	WEDGEFIELD	LT 7 & TR 5B BLK 6 LIBERTY ROAD MANOR SEC 15	77028
Settegast	0300180090009	0	WEDGEFIELD	LTS 9 & 11 BLK 6 LIBERTY ROAD MANOR SEC 15	77028
Settegast	0121830000005	0	WEDGEFIELD	LTS 5 & 6 BLK 10 EAST HOUSTON	77028
Settegast	0300180040012	6305	WEDGEFIELD	LT 12 BLK 1 LIBERTY ROAD MANOR SEC 15	77028
Settegast	0300180040032	6401	WEDGEFIELD	RES B2 BLK 1 LIBERTY ROAD MANOR SEC 15	77028
Settegast	0122050000008	0	YARMOUTH	LTS 8 & 9 BLK 32 EAST HOUSTON	77028
Settegast	0122050000014	0	YARMOUTH	LT 14 BLK 32 EAST HOUSTON	77028
Settegast	0122210000014	0	YARMOUTH	LT 14 BLK 48 EAST HOUSTON	77028
Settegast	0122210000015	0	YARMOUTH	LT 15 BLK 48 EAST HOUSTON	77028
Settegast	0122310000002	0	YARMOUTH	LT 2 BLK 58 EAST HOUSTON	77028
Settegast	0122210000025	0	YARMOUTH	LT 16 BLK 48 EAST HOUSTON	77028
Settegast	0122480000010	0	YARMOUTH	LT 10 BLK 157 EAST HOUSTON	77028
Settegast	0122490000005	0	YARMOUTH	LT 5 BLK 158 EAST HOUSTON	77028
Settegast	0122620000003	0	YARMOUTH	LTS 3 & 4 BLK 171 EAST HOUSTON	77028
Settegast	0121900000011	99999		LT 11 BLK 17 EAST HOUSTON	77028
Settegast	0122140000005	99999		LT 5 BLK 41 EAST HOUSTON	77028
Settegast	0122140000007	99999		LTS 7 & 8 BLK 41 EAST HOUSTON	77028
Sunnyside	0511640710004	8114	COMAL	LT 4 BLK 71 SUNNYSIDE PLACE	77051
Sunnyside	0511740090012	0	FOUNTAIN	LT 12 BLK 1 SUNNYSIDE PLACE	77051
Sunnyside	0511690840013	0	SCOTT	TR 13B BLK 84 (001*W50.18X93.39X50X97.54 OF LT 13) SUNNYSIDE PLACE	77051
Sunnyside	0511370100001	0	WOODARD	LT 1 BLK 10 SUNNYSIDE PLACE	77051
Third Ward	0190440000011	2831	DREW	TRS 7B & 8A (001*TR 53) CROW - SETTEGAST	77004
Trinity/Houston Gardens	0841690000005	8222	ALLWOOD	LT 5 BLK 1 TRIANGLE GARDENS SEC 6	77016
Trinity/Houston Gardens	0681170030002	0	BERTWOOD	LT 2 & TR 3B BLK 3 SHADYDALE	77016
Trinity/Houston Gardens	0640190060005	0	BOSTIC	LT 5 BLK 6 FOREST LAWN	77016
Trinity/Houston Gardens	0640190040010	4926	BOSTIC	TRS 10B & 11B BLK 4 FOREST LAWN	77016
Trinity/Houston Gardens	0640190040019	4928	BOSTIC	TRS 9B & 10A BLK 4 FOREST LAWN	77016
Trinity/Houston Gardens	0710730020067	8713	CLARINGTON	LT 67 BLK 2 WEDGEWOOD PLACE	77016
Trinity/Houston Gardens	0710730010088	8714	CLARINGTON	LT 88 BLK 1 WEDGEWOOD PLACE	77016
Trinity/Houston Gardens	0730710030052	0	COMPTON	TRS 52A 53A & 54A BLK 3 (001*TR 57) LAURA KOPPE PLACE	77016
Trinity/Houston Gardens	0730710050073	8434	COMPTON	LT 73 BLK 5 LAURA KOPPE PLACE	77016
Trinity/Houston Gardens	0660260050088	0	DENMARK	LT 108B BLK 5 TRINITY GARDENS SEC 3	77016
Trinity/Houston Gardens	0660260040235	5205	DENMARK	LT 1235 BLK 4 TRINITY GARDENS SEC 3	77016
Trinity/Houston Gardens	0660260030237	5210	DENMARK	LT 1237 BLK 3 TRINITY GARDENS SEC 3	77016
Trinity/Houston Gardens	0710690060166	0	HOFFMAN	LT 166 BLK 6 TRIANGLE GARDENS	77016
Trinity/Houston Gardens	0710700120195	0	HOFFMAN	TR 195 BLK 12 TRIANGLE GARDENS SEC 2	77016
Trinity/Houston Gardens	0710700170238	8306	HOFFMAN	LT 238 BLK 17 TRIANGLE GARDENS SEC 3	77016
Trinity/Houston Gardens	0710700200257	8315	HOFFMAN	LT 257 BLK 20 TRIANGLE GARDENS SEC 3	77016
Trinity/Houston Gardens	0720570030057	8601	HOFFMAN	LT 57 BLK 3 RADCLIFFE PLACE	77016
Trinity/Houston Gardens	0640190060016	0	JONES	TR 16A BLK 6 FOREST LAWN	77016
Trinity/Houston Gardens	0640190060015	0	JONES	LT 15 BLK 6 FOREST LAWN	77016
Trinity/Houston Gardens	0640190080002	0	JONES	LT 2 & TR 1A BLK 8 FOREST LAWN	77016
Trinity/Houston Gardens	0640190080008	0	JONES	TR 8A BLK 8 (001*TR 18 PT TR 8) FOREST LAWN	77016
Trinity/Houston Gardens	0640190080017	5015	JONES	TR 8B BLK 8 (001*TR 17 PT LT 8) FOREST LAWN	77016
Trinity/Houston Gardens	0640190080009	0	KEELAND	LT 9 BLK 8 FOREST LAWN	77016
Trinity/Houston Gardens	0640190100003	0	KEELAND	TR 3A BLK 10 FOREST LAWN	77016
Trinity/Houston Gardens	0640190100007	5001	KEELAND	TR 7A BLK 10 (001*TR 18 PT LT 7) FOREST LAWN	77016
Trinity/Houston Gardens	0730710050088	0	LANEWOOD	LT 88 BLK 5 LAURA KOPPE PLACE	77016
Trinity/Houston Gardens	0730710040103	0	LANEWOOD	LT 103 BLK 4 LAURA KOPPE PLACE	77016
Trinity/Houston Gardens	0730710080120	0	LANEWOOD	LT 120 BLK 8 LAURA KOPPE PLACE	77016
Trinity/Houston Gardens	0730710080123	0	LANEWOOD	LT 123 BLK 8 LAURA KOPPE PLACE	77016
Trinity/Houston Gardens	0730710050090	8423	LANEWOOD	LT 90 BLK 5 LAURA KOPPE PLACE	77016
Trinity/Houston Gardens	0730710080124	8510	LANEWOOD	LT 124 BLK 8 LAURA KOPPE PLACE	77016
Trinity/Houston Gardens	0730710040101	8515	LANEWOOD	LT 101 BLK 4 LAURA KOPPE PLACE	77016
Trinity/Houston Gardens	0681170010003	5718	LAURA KOPPE	LT 3 BLK 1 SHADYDALE	77016
Trinity/Houston Gardens	0681170010001	5902	LAURA KOPPE	LT 1 BLK 1 SHADYDALE	77016
Trinity/Houston Gardens	0681170010002	5918	LAURA KOPPE	LT 2 BLK 1 SHADYDALE	77016
Trinity/Houston Gardens	0570050020008	0	LOCKWOOD	LT 8 BLK 2 INDEPENDENCE HOME	77016
Trinity/Houston Gardens	0710730020060	0	LOCKWOOD	LT 60 BLK 2 WEDGEWOOD PLACE	77016
Trinity/Houston Gardens	0660200000254	7212	LOCKWOOD	TR 254A BLK 9 TRINITY GARDENS	77016
Trinity/Houston Gardens	0660200000255	7220	LOCKWOOD	TRS 255A & 256A BLK 9 TRINITY GARDENS	77016

RESTATED URBAN REDEVELOPMENT INTERLOCAL AGREEMENT  
Schedule 2

LOTS AS TO WHICH SALES TO LARA ARE BEING RESCINDED					
AREA	HCAD	ADDR NO	STREET NAME	LEGAL	ZIP CODE
Trinity/Houston Gardens	066020000261	7314	LOCKWOOD	LT 261 BLK 9 TRINITY GARDENS	77016
Trinity/Houston Gardens	0570050020006	7524	LOCKWOOD	TR 7A BLK 2 INDEPENDENCE HOME	77016
Trinity/Houston Gardens	0660260080110	0	PEACHTREE	LT 1110 BLK 8 TRINITY GARDENS SEC 3	77016
Trinity/Houston Gardens	0660260140155	0	PEACHTREE	LT 1155 BLK 14 TRINITY GARDENS SEC 3	77016
Trinity/Houston Gardens	0660260140163	0	PEACHTREE	TR 1162A BLK 14 TRINITY GARDENS SEC 3	77016
Trinity/Houston Gardens	0660260040228	7610	PEACHTREE	LT 1228 BLK 4 TRINITY GARDENS SEC 3	77016
Trinity/Houston Gardens	0660260080117	7925	PEACHTREE	LT 1117 BLK 8 TRINITY GARDENS SEC 3	77016
Trinity/Houston Gardens	0660260080120	8015	PEACHTREE	LT 1120 BLK 8 TRINITY GARDENS SEC 3	77016
Trinity/Houston Gardens	0660260100193	8206	PEACHTREE	LT 1193 BLK 10 TRINITY GARDENS SEC 3	77016
Trinity/Houston Gardens	0660260110139	8319	PEACHTREE	LT 1139 BLK 11 TRINITY GARDENS SEC 3	77016
Trinity/Houston Gardens	0660260100184	8404	PEACHTREE	LT 1184 BLK 10 TRINITY GARDENS SEC 3	77016
Trinity/Houston Gardens	0660260140149	8601	PEACHTREE	LT 1149 BLK 14 TRINITY GARDENS SEC 3	77016
Trinity/Houston Gardens	0660260150174	8608	PEACHTREE	LT 1174 BLK 15 TRINITY GARDENS SEC 3	77016
Trinity/Houston Gardens	0660260150169	8622	PEACHTREE	LT 1169 BLK 15 TRINITY GARDENS SEC 3	77016
Trinity/Houston Gardens	0660260160280	0	SANDRA	LT 1280 BLK 16 TRINITY GARDENS SEC 4	77016
Trinity/Houston Gardens	0720570020016	0	SANDRA	LT 16 BLK 2 RADCLIFFE PLACE	77016
Trinity/Houston Gardens	0660260170295	8414	SANDRA	LT 1295 BLK 17 TRINITY GARDENS SEC 4	77016
Trinity/Houston Gardens	0720570020018	8618	SANDRA	LT 18 BLK 2 RADCLIFFE PLACE	77016
Trinity/Houston Gardens	0710700200276	0	SHOTWELL	LT 276 BLK 20 TRIANGLE GARDENS SEC 3	77016
Trinity/Houston Gardens	0402510000005	0	SHOTWELL	TR 7A (001*TR 58A2) WESTCOTT U/R ABST 32 HARRIS & WILSON	77016
Trinity/Houston Gardens	0710690060126	7730	SHOTWELL	LT 126 BLK 6 TRIANGLE GARDENS	77016
Trinity/Houston Gardens	0660260170315	8117	SHOTWELL	LT 1315 BLK 17 TRINITY GARDENS SEC 4	77016
Trinity/Houston Gardens	0720570020031	8707	SHOTWELL	LT 31 BLK 2 RADCLIFFE PLACE	77016
Trinity/Houston Gardens	0720570020029	8715	SHOTWELL	LT 29 BLK 2 RADCLIFFE PLACE	77016
Trinity/Houston Gardens	0730710080174	0	SPAULDING	LT 174 BLK 8 LAURA KOPPE PLACE	77016
Trinity/Houston Gardens	0730710100195	8614	SPAULDING	LT 195 BLK 10 LAURA KOPPE PLACE	77016
Trinity/Houston Gardens	0730710090188	8722	SPAULDING	TR 188A BLK 9 LAURA KOPPE PLACE	77016
Trinity/Houston Gardens	0710700170249	0	WEAVER	TRS 230B & 231B BLK 17 TRIANGLE GARDENS SEC 3	77016
Trinity/Houston Gardens	0710700200268	5501	WEAVER	TRS 268A & 269A BLK 20 TRIANGLE GARDENS SEC 3	77016
Trinity/Houston Gardens	0660260140032	0	WILEYVALE	TR 1032A BLK 14 TRINITY GARDENS SEC 3	77016
Trinity/Houston Gardens	0660260010260	7207	WILEYVALE	LT 1260 BLK 1 TRINITY GARDENS SEC 3	77016
Trinity/Houston Gardens	0660260010266	7301	WILEYVALE	LT 1266 BLK 1 TRINITY GARDENS SEC 3	77016
Trinity/Houston Gardens	0660260020252	7312	WILEYVALE	LT 1252 BLK 2 TRINITY GARDENS SEC 3	77016
Trinity/Houston Gardens	0660260020259	7406	WILEYVALE	TRS 1248D & 1249D BLK 2 TRINITY GARDENS SEC 3	77016
Trinity/Houston Gardens	0660260050083	7610	WILEYVALE	LT 1083 BLK 5 TRINITY GARDENS SEC 3	77016
Trinity/Houston Gardens	0660260050082	7614	WILEYVALE	LT 1082 BLK 5 TRINITY GARDENS SEC 3	77016
Trinity/Houston Gardens	0660260070968	7819	WILEYVALE	LT 968 BLK 7 TRINITY GARDENS SEC 3	77016
Trinity/Houston Gardens	0660260140027	8612	WILEYVALE	LT 1027 BLK 14 TRINITY GARDENS SEC 3	77016

**SCHEDULE 3**

**REMAINING PROPERTY SUBJECT TO THE ORIGINAL AGREEMENT,  
AS AMENDED BY THE FIRST AMENDMENT, SECOND AMENDMENT AND BY  
THE RESTATED AGREEMENT**

RESTATED URBAN REDEVELOPMENT INTERLOCAL AGREEMENT

Schedule 3

REMAINING PROPERTY SUBJECT TO THE LARA AGREEMENT, AS AMENDED BY THIS REINSTATEMENT AND THIRD AMENDMENT					
AREA	HCAD	ADDR NO	STREET NAME	LEGAL	ZIP CODE
Acres Home	0162730050001	0	APOLLO	LTS 1 & 2 BLK 5 HIGHLAND HEIGHTS	77091
Acres Home	0162730050011	0	APOLLO	LT 11 BLK 5 HIGHLAND HEIGHTS	77091
Acres Home	0162730050012	0	APOLLO	LT 12 BLK 5 HIGHLAND HEIGHTS	77091
Acres Home	0162730050014	0	APOLLO	LT 14 BLK 5 HIGHLAND HEIGHTS	77091
Acres Home	0162730050019	0	APOLLO	LTS 19 & 20 BLK 5 HIGHLAND HEIGHTS	77091
Acres Home	0162730040020	0	APOLLO	LT 20 BLK 4 HIGHLAND HEIGHTS	77091
Acres Home	0162730020034	0	APOLLO	LTS 34 & 35 BLK 2 HIGHLAND HEIGHTS	77091
Acres Home	0162730020036	0	APOLLO	LTS 36 & 37 BLK 2 HIGHLAND HEIGHTS	77091
Acres Home	0162730010023	0	APOLLO	LTS 23 & 24 BLK 1 HIGHLAND HEIGHTS	77091
Acres Home	0162730010025	0	APOLLO	LT 25 BLK 1 HIGHLAND HEIGHTS	77091
Acres Home	0162730010031	0	APOLLO	LT 26 BLK 1 HIGHLAND HEIGHTS	77091
Acres Home	0162730010032	0	APOLLO	LT 32 BLK 1 HIGHLAND HEIGHTS	77091
Acres Home	0162730010033	0	APOLLO	LT 33 BLK 1 HIGHLAND HEIGHTS	77091
Acres Home	0162730010034	0	APOLLO	LTS 34 & 35 BLK 1 HIGHLAND HEIGHTS	77091
Acres Home	0162730010038	0	APOLLO	LT 38 BLK 1 HIGHLAND HEIGHTS	77091
Acres Home	0162730030029	0	APOLLO	LTS 29 30 & 31 BLK 3 HIGHLAND HEIGHTS	77091
Acres Home	0162730030032	0	APOLLO	LT 32 & TR 31A BLK 3 HIGHLAND HEIGHTS	77091
Acres Home	0162730060001	0	APOLLO	LTS 1 & 2 BLK 6 HIGHLAND HEIGHTS	77091
Acres Home	0162730060019	0	APOLLO	LT 19 BLK 6 HIGHLAND HEIGHTS	77091
Acres Home	0162730030034	6511	APOLLO	LTS 34 & 35 BLK 3 HIGHLAND HEIGHTS	77091
Acres Home	0162730050006	6704	APOLLO	LTS 6 7 & 8 BLK 5 HIGHLAND HEIGHTS	77091
Acres Home	0162750150024	6518	ARABELLA	LTS 24 & 25 BLK 15 HIGHLAND HEIGHTS	77091
Acres Home	0162750130031	6733	ARABELLA	LT 31 BLK 13 HIGHLAND HEIGHTS	77091
Acres Home	0162750140035	0	ARABELLE	TR 19B BLK 14 HIGHLAND HEIGHTS	77091
Acres Home	0162750140025	0	ARABELLE	LT 25 BLK 14 HIGHLAND HEIGHTS	77091
Acres Home	0162750170001	0	ARABELLE	LT 1 BLK 17 HIGHLAND HEIGHTS	77091
Acres Home	0162750160041	0	ARABELLE	LT B BLK 16 HIGHLAND HEIGHTS	77091
Acres Home	0162750160008	0	ARABELLE	LT 8 BLK 16 HIGHLAND HEIGHTS	77091
Acres Home	0162750180011	0	ARABELLE	LT 11 BLK 18 HIGHLAND HEIGHTS	77091
Acres Home	0162750180014	0	ARABELLE	LTS 14 & 15 BLK 18 HIGHLAND HEIGHTS	77091
Acres Home	0162750180012	0	ARABELLE	LTS 12 & 13 BLK 18 HIGHLAND HEIGHTS	77091
Acres Home	0162760230004	0	COHN	LTS 4 & 5 BLK 23 HIGHLAND HEIGHTS	77091
Acres Home	0162760190021	0	COHN	LTS 21 & 22 BLK 19 HIGHLAND HEIGHTS	77091
Acres Home	0162760190030	0	COHN	LTS 30 & 31 BLK 19 HIGHLAND HEIGHTS	77091
Acres Home	0162760190036	0	COHN	LT 36 BLK 19 HIGHLAND HEIGHTS	77091
Acres Home	0162760190037	0	COHN	LT 37 BLK 19 HIGHLAND HEIGHTS	77091
Acres Home	0162760230043	0	COHN	LT F BLK 23 HIGHLAND HEIGHTS	77091
Acres Home	0162760220003	0	COHN	LTS 3 4 & 5 BLK 22 HIGHLAND HEIGHTS	77091
Acres Home	0162760220011	0	COHN	LTS 11 & 12 BLK 22 HIGHLAND HEIGHTS	77091
Acres Home	0162760220013	0	COHN	LTS 13 & 14 BLK 22 HIGHLAND HEIGHTS	77091
Acres Home	0162760220015	0	COHN	LTS 15 & 16 BLK 22 HIGHLAND HEIGHTS	77091
Acres Home	0162760200026	0	COHN	LT 26 BLK 20 HIGHLAND HEIGHTS	77091
Acres Home	0162760230009	0	COHN	LT 9 BLK 23 HIGHLAND HEIGHTS	77091
Acres Home	0162760230010	0	COHN	LT 10 BLK 23 HIGHLAND HEIGHTS	77091
Acres Home	0162760230011	0	COHN	LT 11 BLK 23 HIGHLAND HEIGHTS	77091
Acres Home	0162760230014	0	COHN	LT 14 BLK 23 HIGHLAND HEIGHTS	77091
Acres Home	0162760230018	0	COHN	LT 18 BLK 23 HIGHLAND HEIGHTS	77091
Acres Home	0162760240003	0	COHN	LT 2D & 3 BLK 24 HIGHLAND HEIGHTS	77091
Acres Home	0162760240012	0	COHN	LTS 12 & 13 BLK 24 HIGHLAND HEIGHTS	77091
Acres Home	0162760240005	0	COHN	LT 5 BLK 24 HIGHLAND HEIGHTS	77091
Acres Home	0162760230006	6704	COHN	LTS 6 & 8 BLK 23 HIGHLAND HEIGHTS	77091
Acres Home	0162760230003	6716	COHN	LT 3 BLK 23 HIGHLAND HEIGHTS	77091
Acres Home	0162740110004	0	COUCH	LT 4 BLK 11 HIGHLAND HEIGHTS	77091
Acres Home	0162740110006	0	COUCH	LT 6 BLK 11 HIGHLAND HEIGHTS	77091
Acres Home	0162740120006	0	COUCH	LT 6 BLK 12 HIGHLAND HEIGHTS	77091
Acres Home	0162740120008	0	COUCH	LT 8 BLK 12 HIGHLAND HEIGHTS	77091
Acres Home	0162740090034	6519	COUCH	LTS 34 & 35 BLK 9 HIGHLAND HEIGHTS	77091
Acres Home	0162730050024	0	D S BAILEY	LTS 24 & 25 BLK 5 HIGHLAND HEIGHTS	77091
Acres Home	0162740070006	0	D S BAILEY	LT 6 BLK 7 HIGHLAND HEIGHTS	77091
Acres Home	0162740070008	0	D S BAILEY	LT 8 BLK 7 HIGHLAND HEIGHTS	77091
Acres Home	0162740070015	0	D S BAILEY	LT 15 BLK 7 HIGHLAND HEIGHTS	77091
Acres Home	0162730060025	0	D S BAILEY	LT 25 BLK 6 HIGHLAND HEIGHTS	77091
Acres Home	0162730040001	1103	GRANVILLE	LT 1 BLK 4 HIGHLAND HEIGHTS	77091
Acres Home	0162770250021	893	GRANVILLE	LTS 21 & 22 BLK 25 HIGHLAND HEIGHTS	77091
Acres Home	0162760220030	0	KNOX	LT 30 BLK 22 HIGHLAND HEIGHTS	77091
Acres Home	0162760220031	0	KNOX	LT 31 BLK 22 HIGHLAND HEIGHTS	77091
Acres Home	0162770250008	0	KNOX	LTS 8 & 9 BLK 25 HIGHLAND HEIGHTS	77091
Acres Home	0162770250010	0	KNOX	LT 10 BLK 25 HIGHLAND HEIGHTS	77091
Acres Home	0162770250014	0	KNOX	LT 14 BLK 25 HIGHLAND HEIGHTS	77091
Acres Home	0162770260005	0	KNOX	LTS 5 & 6 BLK 26 HIGHLAND HEIGHTS	77091

RESTATED URBAN REDEVELOPMENT INTERLOCAL AGREEMENT  
Schedule 3

REMAINING PROPERTY SUBJECT TO THE LARA AGREEMENT, AS AMENDED BY THIS REINSTATEMENT AND THIRD AMENDMENT					
AREA	HCAD	ADDR NO	STREET NAME	LEGAL	ZIP CODE
Acres Home	0162760230033	0	KNOX	LTS 33 34 & 35 BLK 23 HIGHLAND HEIGHTS	77091
Acres Home	0162770260041	0	KNOX	LT M BLK 26 HIGHLAND HEIGHTS	77091
Acres Home	0162770260010	0	KNOX	LT 10 BLK 26 HIGHLAND HEIGHTS	77091
Acres Home	0162770260015	0	KNOX	LT 15 BLK 26 HIGHLAND HEIGHTS	77091
Acres Home	0162770260016	0	KNOX	LTS 16 & 17 BLK 26 HIGHLAND HEIGHTS	77091
Acres Home	0162760240023	0	KNOX	LTS 23 & 24 BLK 24 HIGHLAND HEIGHTS	77091
Acres Home	0162760240025	0	KNOX	LT 25 BLK 24 HIGHLAND HEIGHTS	77091
Acres Home	0162760240026	6509	KNOX	LTS 26 & 27 BLK 24 HIGHLAND HEIGHTS	77091
Acres Home	0162760240022	6521	KNOX	LT 22 BLK 24 HIGHLAND HEIGHTS	77091
Acres Home	0162770270001	6610	KNOX	LTS 1 2 & 3 BLK 27 HIGHLAND HEIGHTS	77091
Acres Home	0162760230036	6613	KNOX	LT 36 BLK 23 HIGHLAND HTS HIGHLAND HEIGHTS	77091
Acres Home	0162760220036	6725	KNOX	TR 36A BLK 22 (061*LT 4 42X100 SUBD OF LTS 32 TO 38 U/R BLK 22) HIGHLAND HEIGHTS	77091
Acres Home	0162770250011	6736	KNOX	LTS 11 12 & 13 BLK 25 HIGHLAND HEIGHTS	77091
Acres Home	0162770250006	6806	KNOX	LT 6 BLK 25 HIGHLAND HEIGHTS	77091
Acres Home	0162770250025	0	RADCLIFFE	LTS 25 & 26 BLK 25 HIGHLAND HEIGHTS	77091
Acres Home	0162770250031	0	RADCLIFFE	LTS 31 & 32 BLK 25 HIGHLAND HEIGHTS	77091
Acres Home	0162770250033	0	RADCLIFFE	LT 33 BLK 25 HIGHLAND HEIGHTS	77091
Acres Home	0162770250038	0	RADCLIFFE	LTS 38 & 39 BLK 25 HIGHLAND HEIGHTS	77091
Acres Home	0162770280034	0	RADCLIFFE	LTS 34 & 35 BLK 28 HIGHLAND HEIGHTS	77091
Acres Home	0162770280032	0	RADCLIFFE	.5 U/D INT IN LT 32 BLK 28 HIGHLAND HEIGHTS	77091
Acres Home	0162770280066	0	RADCLIFFE	.3333 U/D INT IN LT 32 BLK 28 HIGHLAND HEIGHTS	77091
Acres Home	0162770280068	0	RADCLIFFE	.0625 U/D INT OF .1666 U/D INT IN LT 32 BLK 28 HIGHLAND HEIGHTS	77091
Acres Home	0162770280069	0	RADCLIFFE	.0625 U/D INT OF .1666 U/D INT IN LT 32 BLK 28 HIGHLAND HEIGHTS	77091
Acres Home	0162770280067	0	RADCLIFFE	.0417 U/D INT OF .1666 U/D INT IN LT 32 BLK 28 HIGHLAND HEIGHTS	77091
Acres Home	0162770260028	0	RADCLIFFE	LTS 28 & 29 BLK 26 HIGHLAND HEIGHTS	77091
Acres Home	0162770260030	0	RADCLIFFE	LTS 30 & 31 BLK 26 HIGHLAND HEIGHTS	77091
Acres Home	0162770280001	0	RADCLIFFE	LT 1 BLK 28 HIGHLAND HEIGHTS	77091
Acres Home	0162770280002	0	RADCLIFFE	LT 2 BLK 28 HIGHLAND HEIGHTS	77091
Acres Home	0162770280010	0	RADCLIFFE	LT 10 BLK 28 HIGHLAND HEIGHTS	77091
Acres Home	0162770280011	0	RADCLIFFE	LT 11 BLK 28 HIGHLAND HEIGHTS	77091
Acres Home	0162770280014	0	RADCLIFFE	LT 14 BLK 28 HIGHLAND HEIGHTS	77091
Acres Home	0162770280033	0	RADCLIFFE	LT 33 BLK 28 HIGHLAND HEIGHTS	77091
Acres Home	0162770280041	0	RADCLIFFE	LT 41 BLK 28 HIGHLAND HEIGHTS	77091
Acres Home	0162770280070	0	RADCLIFFE	LT 50 BLK 28 HIGHLAND HEIGHTS	77091
Acres Home	0162770270021	0	RADCLIFFE	LTS 21 & 22 BLK 27 HIGHLAND HEIGHTS	77091
Acres Home	0162770270023	0	RADCLIFFE	LTS 23 & 24 BLK 27 HIGHLAND HEIGHTS	77091
Acres Home	0162770270018	6519	RADCLIFFE	LT 18 BLK 27 HIGHLAND HEIGHTS	77091
Acres Home	0162770250043	6601	RADCLIFFE	LT 1 BLK 25 HIGHLAND HEIGHTS	77091
Acres Home	0162770250040	6603	RADCLIFFE	LT 40 BLK 25 HIGHLAND HEIGHTS	77091
Acres Home	0162770260035	6605	RADCLIFFE	LTS 35 & 36 BLK 26 HIGHLAND HEIGHTS	77091
Acres Home	0162770280030	6636	RADCLIFFE	LTS 30 & 31 BLK 28 HIGHLAND HEIGHTS	77091
Acres Home	0162770280065	0	RATCLIFFE	LT 0 BLK 28 HIGHLAND HEIGHTS	77091
Acres Home	0162740110021	0	TUSKEGEE	LT 21 BLK 11 HIGHLAND HEIGHTS	77091
Acres Home	0162740110022	0	TUSKEGEE	LTS 22 & 23 BLK 11 HIGHLAND HEIGHTS	77091
Acres Home	0162740110024	0	TUSKEGEE	LT 24 BLK 11 HIGHLAND HEIGHTS	77091
Acres Home	0162740110032	0	TUSKEGEE	LT 32 BLK 11 HIGHLAND HEIGHTS	77091
Acres Home	0162750140008	0	TUSKEGEE	LT 8 BLK 14 HIGHLAND HEIGHTS	77091
Acres Home	0162750140013	0	TUSKEGEE	LTS 13 & 14 BLK 14 HIGHLAND HEIGHTS	77091
Acres Home	0162750140016	0	TUSKEGEE	LT 16 BLK 14 HIGHLAND HEIGHTS	77091
Acres Home	0162750130006	0	TUSKEGEE	LT 6 BLK 13 HIGHLAND HEIGHTS	77091
Acres Home	0162750130007	0	TUSKEGEE	LT 7 BLK 13 HIGHLAND HEIGHTS	77091
Acres Home	0162750130008	0	TUSKEGEE	LT 8 BLK 13 HIGHLAND HEIGHTS	77091
Acres Home	0162740120021	0	TUSKEGEE	LT 21 BLK 12 HIGHLAND HEIGHTS	77091
Acres Home	0162740120025	0	TUSKEGEE	LT 25 BLK 12 HIGHLAND HEIGHTS	77091
Acres Home	0162740120026	0	TUSKEGEE	LT 26 BLK 12 HIGHLAND HEIGHTS	77091
Acres Home	0162740120029	0	TUSKEGEE	LT 29 BLK 12 HIGHLAND HEIGHTS	77091
Acres Home	0162740120032	0	TUSKEGEE	LT 32 BLK 12 HIGHLAND HEIGHTS	77091
Acres Home	0162750150014	0	TUSKEGEE	LT 14 BLK 15 HIGHLAND HEIGHTS	77091
Acres Home	0162750150018	0	TUSKEGEE	LT 18 BLK 15 HIGHLAND HEIGHTS	77091
Acres Home	0162750150019	0	TUSKEGEE	LTS 19 & 20 BLK 15 HIGHLAND HEIGHTS	77091
Acres Home	0162740120027	6523	TUSKEGEE	LTS 27 & 28 BLK 12 HIGHLAND HEIGHTS	77091
Acres Home	0162740110030	6633	TUSKEGEE	LT 30 BLK 11 HIGHLAND HEIGHTS	77091
Acres Home	0162750130004	6822	TUSKEGEE	LTS 4 & 5 BLK 13 HIGHLAND HEIGHTS	77091
Acres Home	0162750170016	0	UTAH	LT 16 BLK 17 P/S 504-287-269 HIGHLAND HEIGHTS	77091
Acres Home	0162750170029	0	UTAH	LT 29 BLK 17 HIGHLAND HEIGHTS	77091
Acres Home	0162750160042	0	UTAH	LT C BLK 16 HIGHLAND HEIGHTS	77091
Acres Home	0162750160029	0	UTAH	LT 29 BLK 16 HIGHLAND HEIGHTS	77091
Acres Home	0162760190003	0	UTAH	LTS 3 & 4 BLK 19 HIGHLAND HEIGHTS	77091
Acres Home	0162760190010	0	UTAH	LT 10 BLK 19 HIGHLAND HEIGHTS	77091

RESTATED URBAN REDEVELOPMENT INTERLOCAL AGREEMENT

Schedule 3

REMAINING PROPERTY SUBJECT TO THE LARA AGREEMENT, AS AMENDED BY THIS REINSTATEMENT AND THIRD AMENDMENT					
AREA	HCAD	ADDR NO	STREET NAME	LEGAL	ZIP CODE
Acres Home	0162760190019	0	UTAH	LTS 19 & 20 BLK 19 HIGHLAND HEIGHTS	77091
Acres Home	0162760190043	0	UTAH	LT 12 BLK 19 P/S 504-287-258 HIGHLAND HEIGHTS	77091
Acres Home	0162750180026	0	UTAH	LTS 26 27 & 28 BLK 18 HIGHLAND HEIGHTS	77091
Acres Home	0162750180030	0	UTAH	LT 30 BLK 18 HIGHLAND HEIGHTS	77091
Acres Home	0162750180033	0	UTAH	LT 33 BLK 18 HIGHLAND HEIGHTS	77091
Acres Home	0162750180038	0	UTAH	LTS 38 & 39 BLK 18 HIGHLAND HEIGHTS	77091
Acres Home	0162750180031	6519	UTAH	LTS 31 & 32 BLK 18 HIGHLAND HEIGHTS	77091
Acres Home	0162760200009	6710	UTAH	LTS 9 & 10 BLK 20 HIGHLAND HEIGHTS	77091
Acres Home	0162760200008	6714	UTAH	LT 8 BLK 20 HIGHLAND HEIGHTS	77091
Acres Home	0162730010007	0	WHEATLEY	TRS 7 BLK 1 HIGHLAND HEIGHTS	77091
Acres Home	0162730010048	6820	WHEATLEY	TRS 8 BLK 1 HIGHLAND HEIGHTS	77091
Clinton Park	0141090030007	0	MASCOT	LTS 7 & 8 BLK 3 FIDELITY	77029
Clinton Park	0141180380007	311	TENNESSEE	LTS 7 & 8 BLK 38 FIDELITY	77029
Fifth Ward	0393430000009	0		LTS 9 & 10 BLK 4 GRANT PARK	77026
Fifth Ward	0121670000011	0	BAIN	LT 11 BLK 10 EAGLE	77026
Fifth Ward	0121650000008	0	BREWSTER	TRS 8 & 9 BLK 8 EAGLE	77026
Fifth Ward	0121620000020	3307	BREWSTER	TRS 8A & 9A BLK 5 EAGLE	77026
Fifth Ward	0121620000004	3115	BRILL	LT 4 BLK 5 EAGLE	77026
Fifth Ward	0121620000005	3119	BRILL	LT 5 BLK 5 EAGLE	77026
Fifth Ward	0121640000005	0	CACTUS	LT 5 BLK 7 EAGLE	77026
Fifth Ward	0260370000005	3016	CACTUS	LT 5 BLK 7 MATTHEWS	77026
Fifth Ward	0260380000008	3027	CACTUS	LT 8 BLK 8 MATTHEWS	77026
Fifth Ward	0091420000002	0	CARR	LT 2 BLK 22 CHAPMANS SEC 2	77026
Fifth Ward	0091460000004	2314	CARR	LT 4 BLK 26 CHAPMANS SEC 2	77026
Fifth Ward	0092570000007	2602	CHEW	LT 7 BLK 23 CHEW F F	77020
Fifth Ward	0092570000008	2606	CHEW	LT 8 BLK 23 CHEW F F	77020
Fifth Ward	0092480000004	5707	COLFAX	LTS 4 & 5 BLK 14 CHEW F F	77020
Fifth Ward	0121650000010	3120	COLLINGSWORTH	TR 10 BLK 8 EAGLE	77026
Fifth Ward	0260380000006	0	DES CHAUMES	LT 6 7 BLK 8 MATTHEWS	77026
Fifth Ward	0561330000009	4006	EDDIE	LT 9 BLK 3 COMFORT PLACE	77026
Fifth Ward	0211390000032	3207	FARMER	TR 25 BLK 1 INGRAHAM	77020
Fifth Ward	0211440060015	3311	FARMER	TR 15A BLK 6 (001*TR 29) INGRAHAM	77020
Fifth Ward	0211440060022	3311	FARMER	TR 15B BLK 6 (001*TR 30) INGRAHAM	77020
Fifth Ward	0701040020005	4019	JEWEL	LT 5 BLK 2 COLONIA WEISENBERGER SEC 1	77026
Fifth Ward	0503460000031	3101	KIRK	LT 31 LIBERTY	77026
Fifth Ward	0503460000032	3102	KIRK	LT 32 LIBERTY	77026
Fifth Ward	0042390140004	3204	LELIA	LT 4 BLK 14 ANGIERS SEC 1	77026
Fifth Ward	0300190010010	3711	LELIA	LT 10 BLK 1 RALSTON	77026
Fifth Ward	0393480000010	4401	LIBERTY	LT 10 BLK 8 GRANT PARK	77026
Fifth Ward	0393480000009	4427	LIBERTY	LT 9 BLK 8 GRANT PARK	77026
Fifth Ward	0170680000002	2320	LUCAS	LT 2 BLK 17 HOME	77026
Fifth Ward	0561440000023	0	LUCILLE	LT 23 BLK 14 COMFORT PLACE	77026
Fifth Ward	0561440000025	0	LUCILLE	TR 25 BLK 14 COMFORT PLACE	77026
Fifth Ward	0561440000026	0	LUCILLE	TR 26 BLK 14 COMFORT PLACE	77026
Fifth Ward	0300190010004	3714	LUCILLE	LT 4 BLK 1 RALSTON	77026
Fifth Ward	0040430000009	4503	LUCILLE	LT 9 BLK 37 AUGUSTA	77026
Fifth Ward	0151990000010	0	NOBLE	TRS 3 & 4 BLK 9 (001*TR 20) GREGG SEC 2	77026
Fifth Ward	0561330000002	4003	RANCH	LT 2 BLK 3 COMFORT PLACE	77026
Fifth Ward	0092470000001	0	SAKOWITZ	LT 1 BLK 13 CHEW F F	77020
Fifth Ward	0092580000005	2607	SAKOWITZ	LTS 5 & 6 BLK 24 CHEW F F	77020
Fifth Ward	0092350000010	2110	SAM WILSON	LT 10 BLK 1 CHEW F F	77020
Fifth Ward	0092410000006	2208	SAM WILSON	LTS 6 & 7 BLK 7 CHEW F F	77020
Fifth Ward	0092480000006	2422	SAM WILSON	LTS 6 & 7 BLK 14 CHEW F F	77020
Fifth Ward	0092590000012	2524	SAM WILSON	LT 12 BLK 25 CHEW F F	77020
Fifth Ward	0402660090064	0	STAMP	LT 64 LIBERTY GARDENS SEC 4 U/R ABST 32 HARRIS & WILSON	77026
Fifth Ward	0331840000004	2313	STEVENS	LT 4 BLK 24 SYNDOR EXTN	77026
Fifth Ward	0151990000005	2301	SUMPTER	LT 6 & TR 7A BLK 9 (001*TR 15) GREGG SEC 2	77026
Fifth Ward	0151990000012	2305	SUMPTER	TRS 7 & 8 BLK 9 (001*TR 16) GREGG SEC 2	77026
Fifth Ward	0151990000006	2311	SUMPTER	TRS 8A & 9A BLK 9 (001*TR 22) GREGG SEC 2	77026
Fifth Ward	0393440000008	3003	WAYNE	LT 8 BLK 5 GRANT PARK	77026
Fifth Ward	0393420000007	3105	WAYNE	LT 7 BLK 3 GRANT PARK	77026
Fifth Ward	0393410000007	3306	WAYNE	LT 7 BLK 2 GRANT PARK	77026
Independence Heights	0211370730022	0	36TH	LT 22 BLK 73 INDEPENDENCE HEIGHTS PARK	77022
Independence Heights	0211370730028	0	36TH	LT 28 BLK 73 INDEPENDENCE HEIGHTS PARK	77022
Independence Heights	0211370730030	0	36TH	LT 30 BLK 73 INDEPENDENCE HEIGHTS PARK	77022
Independence Heights	0211360720024	813	36TH	LT 24 BLK 72 INDEPENDENCE HEIGHTS PARK	77022
Independence Heights	0211330640019	0	37TH	LT 19 BLK 64 INDEPENDENCE HEIGHTS PARK	77022
Independence Heights	0211330640028	0	37TH	LT 28 BLK 64 INDEPENDENCE HEIGHTS PARK	77022
Independence Heights	0211370730007	1002	37TH	LT 7 BLK 73 INDEPENDENCE HEIGHTS PARK	77022
Independence Heights	0211370730008	1008	37TH	LT 8 BLK 73 INDEPENDENCE HEIGHTS PARK	77022

RESTATED URBAN REDEVELOPMENT INTERLOCAL AGREEMENT

Schedule 3

REMAINING PROPERTY SUBJECT TO THE LARA AGREEMENT, AS AMENDED BY THIS REINSTATEMENT AND THIRD AMENDMENT					
AREA	HCAD	ADDR NO	STREET NAME	LEGAL	ZIP CODE
Independence Heights	0211370730009	1012	37TH	LT 9 BLK 73 INDEPENDENCE HEIGHTS PARK	77022
Independence Heights	0211370740020	1019	37TH	LT 20 BLK 74 INDEPENDENCE HEIGHTS PARK	77022
Independence Heights	0211370740017	1105	37TH	LTS 17 & 18 BLK 74 INDEPENDENCE HEIGHTS PARK	77022
Independence Heights	0211330640029	703	37TH	LT 29 BLK 64 INDEPENDENCE HEIGHTS PARK	77022
Independence Heights	0211360710024	813	37TH	LT 24 BLK 71 INDEPENDENCE HEIGHTS PARK	77022
Independence Heights	0211360720015	830	37TH	LTS 14 & 15 BLK 72 INDEPENDENCE HEIGHTS PARK	77022
Independence Heights	0211370730002	904	37TH	LT 2 BLK 73 INDEPENDENCE HEIGHTS PARK	77022
Independence Heights	0211370730003	910	37TH	LT 3 BLK 73 INDEPENDENCE HEIGHTS PARK	77022
Independence Heights	0211310000027	0	38TH	LT 27 BLK 61 INDEPENDENCE HEIGHTS SCHOOL	77022
Independence Heights	0211330640006	0	38TH	LT 6 BLK 64 INDEPENDENCE HEIGHTS PARK	77022
Independence Heights	0211350700019	0	38TH	LT 19 BLK 70 INDEPENDENCE HEIGHTS PARK	77022
Independence Heights	0211350700020	0	38TH	LT 20 BLK 70 INDEPENDENCE HEIGHTS PARK	77022
Independence Heights	0211350700022	0	38TH	LT 22 BLK 70 INDEPENDENCE HEIGHTS PARK	77022
Independence Heights	0211360710015	826	38TH	LT 15 BLK 71 INDEPENDENCE HEIGHTS PARK	77022
Independence Heights	0211370740004	908	38TH	LT 4 BLK 74 INDEPENDENCE HEIGHTS PARK	77022
Independence Heights	0211290000005	0	39TH	LT 5 BLK 59 INDEPENDENCE HEIGHTS SCHOOL	77022
Independence Heights	0211340650012	0	39TH	LT 12 BLK 65 INDEPENDENCE HEIGHTS PARK	77022
Independence Heights	0211350700015	0	39TH	LT 15 BLK 70 INDEPENDENCE HEIGHTS PARK	77022
Independence Heights	0211380750013	0	39TH	LT 13 BLK 75 INDEPENDENCE HEIGHTS PARK	77022
Independence Heights	0211340660029	703	39TH	LT 29 BLK 66 INDEPENDENCE HEIGHTS PARK	77022
Independence Heights	0211340650003	706	39TH	LT 3 BLK 65 INDEPENDENCE HEIGHTS PARK	77022
Independence Heights	0211340660026	711	39TH	LT 26 BLK 66 INDEPENDENCE HEIGHTS PARK	77022
Independence Heights	0211340660028	711	39TH	LT 28 BLK 66 INDEPENDENCE HEIGHTS PARK	77022
Independence Heights	0211340650006	714	39TH	LT 6 BLK 65 INDEPENDENCE HEIGHTS PARK	77022
Independence Heights	0211340650014	738	39TH	LT 14 BLK 65 INDEPENDENCE HEIGHTS PARK	77022
Independence Heights	0211260000025	0	40TH	LT 25 BLK 56 INDEPENDENCE HEIGHTS SCHOOL	77022
Independence Heights	0211260000026	0	40TH	LT 26 BLK 56 INDEPENDENCE HEIGHTS SCHOOL	77022
Independence Heights	0211290000018	0	40TH	LT 18 BLK 59 INDEPENDENCE HEIGHTS SCHOOL	77022
Independence Heights	0211290000021	0	40TH	LT 21 BLK 59 INDEPENDENCE HEIGHTS SCHOOL	77022
Independence Heights	0211280000004	0	40TH	LT 4 BLK 58 INDEPENDENCE HEIGHTS SCHOOL	77022
Independence Heights	0211280000007	0	40TH	LT 7 BLK 58 INDEPENDENCE HEIGHTS SCHOOL	77022
Independence Heights	0211340670008	0	40TH	LT 8 BLK 67 INDEPENDENCE HEIGHTS PARK	77022
Independence Heights	0211350680004	0	40TH	LT 4 BLK 68 INDEPENDENCE HEIGHTS PARK	77022
Independence Heights	0211350680007	0	40TH	LT 7 BLK 68 INDEPENDENCE HEIGHTS PARK	77022
Independence Heights	0211350680013	0	40TH	LT 13 BLK 68 INDEPENDENCE HEIGHTS PARK	77022
Independence Heights	0211350680014	0	40TH	LT 14 BLK 68 INDEPENDENCE HEIGHTS PARK	77022
Independence Heights	0211380760003	0	40TH	LT 3 BLK 76 INDEPENDENCE HEIGHTS PARK	77022
Independence Heights	0211380760012	0	40TH	LT 12 BLK 76 INDEPENDENCE HEIGHTS PARK	77022
Independence Heights	0211380760013	0	40TH	LT 13 BLK 76 INDEPENDENCE HEIGHTS PARK	77022
Independence Heights	0211350680001	801	40TH	LT 1 BLK 68 INDEPENDENCE HEIGHTS PARK	77022
Independence Heights	0620540180001	400	41ST	TR 1A BLK 18 WILLADALE SEC 3	77022
Independence Heights	0210730000003	8002	MAIN	LT 3 BLK 3 INDEPENDENCE HEIGHTS	77022
Settegast	0122050000005	99999		LT 5 BLK 32 EAST HOUSTON	77028
Settegast	0122150000001	99999		LTS 1 2 3 & 4 BLK 42 EAST HOUSTON	77028
Settegast	0122640000008	0	ATTWATER	LT 8 BLK 173 EAST HOUSTON	77028
Settegast	0122710000001	0	ATTWATER	LT 1 BLK 180 EAST HOUSTON	77028
Settegast	0121860000014	0	BOBBY BURNS	LT 14 BLK 13 EAST HOUSTON	77028
Settegast	0122090000011	0	BOBBY BURNS	LT 11 BLK 36 EAST HOUSTON	77028
Settegast	0121840000003	0	BOBBY BURNS	LT 3 BLK 11 EAST HOUSTON	77028
Settegast	0122690000002	0	BOBBY BURNS	LT 2 BLK 178 EAST HOUSTON	77028
Settegast	0122690000003	0	BOBBY BURNS	LT 3 BLK 178 EAST HOUSTON	77028
Settegast	0300180100022	0	BOBBY BURNS	TR 1B BLK 7 LIBERTY ROAD MANOR SEC 15	77028
Settegast	0122660000005	0	BOBBY BURNS	LT 5 BLK 175 EAST HOUSTON	77028
Settegast	0122660000004	0	BOBBY BURNS	LT 4 BLK 175 EAST HOUSTON	77028
Settegast	0122660000006	0	BOBBY BURNS	LT 6 BLK 175 EAST HOUSTON	77028
Settegast	0122660000014	0	BOBBY BURNS	LT 14 BLK 175 EAST HOUSTON	77028
Settegast	0122660000012	0	BOBBY BURNS	LT 12 BLK 175 EAST HOUSTON	77028
Settegast	0122660000013	0	BOBBY BURNS	LT 13 BLK 175 EAST HOUSTON	77028
Settegast	0300180100017	6104	BOBBY BURNS	LT 17 & TR 15B BLK 7 LIBERTY ROAD MANOR SEC 15	77028
Settegast	0300180070017	6206	BOBBY BURNS	LT 17 BLK 4 LIBERTY ROAD MANOR SEC 15	77028
Settegast	0122110000003	0	BURNS	LT 3 BLK 38 EAST HOUSTON	77028
Settegast	0122430490001	0	DOLLAR	LTS 1 & 2 & TR 32A BLK 132 (061* 132B 132C) EAST HOUSTON	77028
Settegast	0122430490003	0	DOLLAR	LTS 3 & 4 & TR 32B BLK 132 (016* 132D 132E) EAST HOUSTON	77028
Settegast	0121850000008	0	HAIGHT	LT 8 BLK 12 EAST HOUSTON	77028
Settegast	0121850000005	0	HAIGHT	LT 5 BLK 12 EAST HOUSTON	77028
Settegast	0121850000004	0	HAIGHT	LT 4 BLK 12 EAST HOUSTON	77028
Settegast	0122310000014	0	HOUSTON	LT 14 BLK 58 EAST HOUSTON	77028
Settegast	0122070000009	0	MANTON	LT 9 BLK 34 EAST HOUSTON	77028
Settegast	0122070000010	0	MANTON	LT 10 BLK 34 EAST HOUSTON	77028
Settegast	0122070000011	0	MANTON	LT 11 BLK 34 EAST HOUSTON	77028

RESTATED URBAN REDEVELOPMENT INTERLOCAL AGREEMENT

Schedule 3

REMAINING PROPERTY SUBJECT TO THE LARA AGREEMENT, AS AMENDED BY THIS REINSTATEMENT AND THIRD AMENDMENT					
AREA	HCAD	ADDR NO	STREET NAME	LEGAL	ZIP CODE
Settegast	0122070000014	0	MANTON	LT 12 BLK 34 EAST HOUSTON	77028
Settegast	0122470000001	0	MANTON	LT 1 BLK 156 EAST HOUSTON	77028
Settegast	0122470000004	0	MANTON	LT 4 BLK 156 EAST HOUSTON	77028
Settegast	0122470000006	0	MANTON	LT 6 BLK 156 EAST HOUSTON	77028
Settegast	0122470000007	0	MANTON	LT 7 BLK 156 EAST HOUSTON	77028
Settegast	0122470000002	0	MANTON	LTS 2 & 3 BLK 156 EAST HOUSTON	77028
Settegast	0122470000005	0	MANTON	LT 5 BLK 156 EAST HOUSTON	77028
Settegast	0122640000006	0	MANTON	LT 6 BLK 173 EAST HOUSTON	77028
Settegast	0122640000007	0	MANTON	LT 7 BLK 173 EAST HOUSTON	77028
Settegast	0121830000011	0	MANTON	LT 11 BLK 10 EAST HOUSTON	77028
Settegast	0122470000008	0	MILEY	LT 8 BLK 156 EAST HOUSTON	77028
Settegast	0122640000001	0	MILEY	LT 1 BLK 173 EAST HOUSTON	77028
Settegast	0122650000010	5907	MONSANTA	LTS 10 & 11 BLK 174 EAST HOUSTON	77028
Settegast	0122220000009	0	QUEENSLAND	LTS 9 THRU 13 BLK 49 EAST HOUSTON	77028
Settegast	0122220000014	0	QUEENSLAND	LT 14 BLK 49 EAST HOUSTON	77028
Settegast	0122220000015	0	QUEENSLAND	LT 15 BLK 49 EAST HOUSTON	77028
Settegast	0122430490023	0	QUEENSLAND	LT 23 BLK 132 EAST HOUSTON	77028
Settegast	0122430490024	0	QUEENSLAND	LT 24 BLK 132 EAST HOUSTON	77028
Settegast	0122430490025	0	QUEENSLAND	LT 25 BLK 132 EAST HOUSTON	77028
Settegast	0122470000014	0	QUEENSLAND	LT 14 BLK 156 EAST HOUSTON	77028
Settegast	0122480000004	0	QUEENSLAND	LT 4 BLK 157 EAST HOUSTON	77028
Settegast	0122640000017	0	QUEENSLAND	LT 15 BLK 173 EAST HOUSTON	77028
Settegast	0122640000012	0	QUEENSLAND	LTS 12 & 13 BLK 173 EAST HOUSTON	77028
Settegast	0122720000008	0	QUEENSLAND	LT 8 BLK 181 EAST HOUSTON	77028
Settegast	0122460000010	0	SAM HOUSTON	LT 10 BLK 155 EAST HOUSTON	77028
Settegast	0122460000017	0	SAM HOUSTON	LT 15 BLK 155 EAST HOUSTON	77028
Settegast	0122650000017	0	SAM HOUSTON	LT 12 BLK 174 EAST HOUSTON	77028
Settegast	0121870000016	0	WEDGEFIELD	LT 16 BLK 14 EAST HOUSTON	77028
Settegast	0122070000007	0	WEDGEFIELD	LT 7 BLK 34 EAST HOUSTON	77028
Settegast	0121890000003	0	WEDGEFIELD	LT 3 BLK 16 EAST HOUSTON	77028
Settegast	0121890000004	0	WEDGEFIELD	LT 4 BLK 16 EAST HOUSTON	77028
Settegast	0121890000006	0	WEDGEFIELD	LT 6 BLK 16 EAST HOUSTON	77028
Settegast	0122120000007	0	WEDGEFIELD	LT 4 BLK 39 EAST HOUSTON	77028
Settegast	0122690000012	0	WEDGEFIELD	LTS 12 & 13 BLK 178 EAST HOUSTON	77028
Settegast	0122450000010	0	WEDGEFIELD	LT 10 BLK 154 EAST HOUSTON	77028
Settegast	0122450000014	0	WEDGEFIELD	LT 14 BLK 154 EAST HOUSTON	77028
Settegast	0122200000005	0	YARMOUTH	LTS 5 6 7 & 8 BLK 47 EAST HOUSTON	77028
Settegast	0122720000003	0	YARMOUTH	LT 3 BLK 181 EAST HOUSTON	77028
Settegast	0122720000004	0	YARMOUTH	LT 4 BLK 181 EAST HOUSTON	77028
Sunnyside	0511720020012	0	BRANDON	LT 12 BLK 101 SUNNYSIDE PLACE	77051
Sunnyside	0511600620004	0	BRANDON	LT 4 BLK 62 SUNNYSIDE PLACE	77051
Sunnyside	0511650720006	8125	BRANDON	LT 6 BLK 72 SUNNYSIDE PLACE	77051
Sunnyside	0511680820003	8213	BRANDON	LT 3 BLK 82 SUNNYSIDE PLACE	77051
Sunnyside	0511680820004	8213	BRANDON	LT 4 BLK 82 SUNNYSIDE PLACE	77051
Sunnyside	0511740140004	0	CANNON	LT 4 BLK N SUNNYSIDE PLACE	77051
Sunnyside	0511740180023	0	CANNON	LTS 23 & 24 BLK R SUNNYSIDE PLACE	77051
Sunnyside	0511740180029	8122	CANNON	LT 29 BLK R SUNNYSIDE PLACE	77051
Sunnyside	0511740130015	8129	CANNON	LT 15 BLK M SUNNYSIDE PLACE	77051
Sunnyside	0511740140003	8211	CANNON	LT 3 BLK N SUNNYSIDE PLACE	77051
Sunnyside	0511740170021	8218	CANNON	LT 21 BLK Q SUNNYSIDE PLACE	77051
Sunnyside	0511740150004	8413	CANNON	LT 4 BLK O SUNNYSIDE PLACE	77051
Sunnyside	0511740160001	0	CANYON	LTS 1 & 2 BLK P SUNNYSIDE PLACE	77051
Sunnyside	0511740170011	0	CANYON	LT 11 BLK Q SUNNYSIDE PLACE	77051
Sunnyside	0511740180007	0	CANYON	LTS 7 & 8 BLK R SUNNYSIDE PLACE	77051
Sunnyside	0511740180035	8129	CANYON	S 1/2 OF LT 14 BLK R SUNNYSIDE PLACE	77051
Sunnyside	0511740170008	8235	CANYON	LT 8 BLK Q SUNNYSIDE PLACE	77051
Sunnyside	0511730000014	0	COLONIAL	LT 14 BLK 102 SUNNYSIDE PLACE	77051
Sunnyside	0511650730001	0	COLONIAL	LTS 1 & 2 BLK 73 SUNNYSIDE PLACE	77051
Sunnyside	0511520430015	0	COLONIAL	LTS 15 & 16 BLK 43 SUNNYSIDE PLACE	77051
Sunnyside	0511600630006	8021	COLONIAL	LT 6 BLK 63 SUNNYSIDE PLACE	77051
Sunnyside	0511650720011	8128	COLONIAL	LT 11 BLK 72 SUNNYSIDE PLACE	77051
Sunnyside	0511680830008	8235	COLONIAL	LT 8 BLK 83 SUNNYSIDE PLACE	77051
Sunnyside	0511720020001	0	COMAL	LT 1 BLK 101 SUNNYSIDE PLACE	77051
Sunnyside	0511510400013	0	COMAL	LT 13 BLK 40 SUNNYSIDE PLACE	77051
Sunnyside	0511510400014	7808	COMAL	LT 14 BLK 40 SUNNYSIDE PLACE	77051
Sunnyside	0511590610008	8033	COMAL	LT 8 BLK 61 SUNNYSIDE PLACE	77051
Sunnyside	0511640710002	8105	COMAL	LT 2 BLK 71 SUNNYSIDE PLACE	77051
Sunnyside	0511700900016	8302	COMAL	LT 16 BLK 90 SUNNYSIDE PLACE	77051
Sunnyside	0511640700014	99999	COMAL	LT 14 BLK 70 SUNNYSIDE PLACE	77051
Sunnyside	0511590600001	0	CORINTH	LT 1 BLK 60 SUNNYSIDE PLACE	77051

RESTATED URBAN REDEVELOPMENT INTERLOCAL AGREEMENT  
Schedule 3

REMAINING PROPERTY SUBJECT TO THE LARA AGREEMENT, AS AMENDED BY THIS REINSTATEMENT AND THIRD AMENDMENT					
AREA	HCAD	ADDR NO	STREET NAME	LEGAL	ZIP CODE
Sunnyside	0511590600002	0	CORINTH	LT 2 BLK 60 SUNNYSIDE PLACE	77051
Sunnyside	0511510400004	0	CORINTH	LT 4 BLK 40 SUNNYSIDE PLACE	77051
Sunnyside	0511510400007	0	CORINTH	LT 7 BLK 40 SUNNYSIDE PLACE	77051
Sunnyside	0511380120011	8210	CORINTH	LT 11 BLK 12 SUNNYSIDE PLACE	77051
Sunnyside	0511700900006	8319	CORINTH	LT 6 BLK 90 SUNNYSIDE PLACE	77051
Sunnyside	0511740090011	0	FOUNTAIN	LT 11 BLK I SUNNYSIDE PLACE	77051
Sunnyside	0511740120009	0	FOUNTAIN	LT 9 BLK L SUNNYSIDE PLACE	77051
Sunnyside	0511660740004	0	GLADSTONE	LT 4 BLK 74 SUNNYSIDE PLACE	77051
Sunnyside	0511660740006	0	GLADSTONE	LT 6 BLK 74 SUNNYSIDE PLACE	77051
Sunnyside	0511650730016	0	GLADSTONE	LT 16 BLK 73 SUNNYSIDE PLACE	77051
Sunnyside	0511650730015	8106	GLADSTONE	LT 15 BLK 73 SUNNYSIDE PLACE	77051
Sunnyside	0511650730011	8122	GLADSTONE	LT 11 BLK 73 SUNNYSIDE PLACE	77051
Sunnyside	0511560520016	0	GLENROSE	WEST 50 FT OF LT 16 BLK 52 SUNNYSIDE PLACE	77051
Sunnyside	0511570540001	3830	GLENROSE	LT 1 BLK 54 SUNNYSIDE PLACE	77051
Sunnyside	0511330010001	0	GRANDVIEW	LT 1 BLK 1 SUNNYSIDE PLACE	77051
Sunnyside	0511740060017	0	GRANDVIEW	LT 17 BLK F SUNNYSIDE PLACE	77051
Sunnyside	0511740050018	8006	GRANDVIEW	LT 18 BLK E SUNNYSIDE PLACE	77051
Sunnyside	0511740050028	8110	GRANDVIEW	LT 28 BLK E SUNNYSIDE PLACE	77051
Sunnyside	0511370090003	8205	GRANDVIEW	LT 3 BLK 9 SUNNYSIDE PLACE	77051
Sunnyside	0511390140006	0	LAWLER	LT 6 BLK 14 SUNNYSIDE PLACE	77051
Sunnyside	0511430220005	0	LAWLER	LT 5 BLK 22 SUNNYSIDE PLACE	77051
Sunnyside	0511460270005	7815	LAWLER	LT 5 BLK 27 SUNNYSIDE PLACE	77051
Sunnyside	0511390140009	0	LIVINGSTON	LT 9 BLK 14 SUNNYSIDE PLACE	77051
Sunnyside	0511390140013	0	LIVINGSTON	LT 13 BLK 14 SUNNYSIDE PLACE	77051
Sunnyside	0511390140014	0	LIVINGSTON	LT 14 BLK 14 SUNNYSIDE PLACE	77051
Sunnyside	0511390140016	0	LIVINGSTON	LT 16 BLK 14 SUNNYSIDE PLACE	77051
Sunnyside	0511430210002	7905	LIVINGSTON	LT 2 BLK 21 SUNNYSIDE PLACE	77051
Sunnyside	0511420200001	8009	LIVINGSTON	LTS 1 & 2 BLK 20 SUNNYSIDE PLACE	77051
Sunnyside	0511350050002	8305	LIVINGSTON	LT 2 BLK 5 SUNNYSIDE PLACE	77051
Sunnyside	0511740050011	8111	PARNELL	LT 11 BLK E SUNNYSIDE PLACE	77051
Sunnyside	0511740100031	8116	PARNELL	LT 31 BLK J SUNNYSIDE PLACE	77051
Sunnyside	0511740060008	8229	PARNELL	LT 8 BLK F SUNNYSIDE PLACE	77051
Sunnyside	0511740090024	8300	PARNELL	LT 24 BLK I SUNNYSIDE PLACE	77051
Sunnyside	0511740060009	8301	PARNELL	LT 9 BLK F SUNNYSIDE PLACE	77051
Sunnyside	0511740090030	8326	PARNELL	LT 30 BLK J SUNNYSIDE PLACE	77051
Sunnyside	0511740170016	8345	SHELBY	LT 16 BLK Q SUNNYSIDE PLACE	77051
Sunnyside	0511390130009	3615	STASSEN	LT 9 BLK 13 SUNNYSIDE PLACE	77051
Sunnyside	0511370090016	0	WOODARD	LT 16 BLK 9 SUNNYSIDE PLACE	77051
Sunnyside	0511370090015	0	WOODARD	LT 15 BLK 9 SUNNYSIDE PLACE	77051
Sunnyside	0511360070001	0	WOODWARD	LT 1 BLK 7 SUNNYSIDE PLACE	77051
Sunnyside	0511440240014	0	WOODWARD	LT 14 BLK 24 SUNNYSIDE PLACE	77051
Sunnyside	0511410180002	0	WOODWARD	LTS 2 & 3 BLK 18 SUNNYSIDE PLACE	77051
Sunnyside	0511440240009	7930	WOODWARD	LT 9 BLK 24 SUNNYSIDE PLACE	77051
Sunnyside	0511400160011	8120	WOODWARD	LT 11 BLK 16 SUNNYSIDE PLACE	77051
Sunnyside	0511400150006	8127	WOODWARD	LT 6 BLK 15 SUNNYSIDE PLACE	77051
Third Ward	0190520010027	2418	DENNIS	LT 3 BLK 4 (001*TR 30) JUDD SAM C	77004
Third Ward	0372550000005	3328	DENNIS	LT 5 BLK 45 WILSON WM A	77004
Third Ward	0190520010010	2613	DOWLING	LT 10 BLK 4 (001*TR 25) JUDD SAM C	77004
Third Ward	0190440000005	2821	DREW	TR 5 (001*TR 34) CROW - SETTEGAST	77004
Third Ward	0221300000014	3417	ELGIN	TR 14 BLK 2 GEORGE KULHMAN	77004
Third Ward	0221300000015	3421	ELGIN	TR 15 BLK 2 GEORGE KULHMAN	77004
Third Ward	0221310000008	3439	FRANCIS	LT 8A BLK 3 (001*TR 13) GEORGE KULHMAN	77004
Third Ward	0101640000005	0	HADLEY	LT 5 BLK 10 COLUMBIA	77004
Third Ward	0372130000003	0	HADLEY	LT 3 BLK 3 WILSON WM A	77004
Third Ward	0513160000004	3414	HADLEY	LT 4 BLK 6 PRAIRIE HOME	77004
Third Ward	0190540010038	2806	LIVE OAK	LT 24 BLK 2 BINZ & SETTEGAST	77004
Third Ward	0372200000004	3124	MC ILHENNY	LT 4 BLK 10 WILSON WM A	77004
Third Ward	0510290000019	0	ROSALIE	TRS 13A & 14A BLK 7 (001*TR 29) BOOKER T WASHINGTON	77004
Third Ward	0510290000012	3209	ROSALIE	LT 12 BLK 7 BOOKER T WASHINGTON	77004
Third Ward	0510290000011	3211	ROSALIE	LT 11 BLK 7 BOOKER T WASHINGTON	77004
Third Ward	0510360000006	3218	ROSALIE	LT 6 BLK 14 BOOKER T WASHINGTON	77004
Third Ward	0192060000012	3616	SAINT CHARLES	TR 12A BLK 3 GEISELMAN	77004
Third Ward	0221310000017	3315	SAMPSON	TRS 17C & 18C BLK 3 (001*TR H 30X90 OF A) GEORGE KULHMAN	77004
Third Ward	0631670050008	2120	SAUER	LT 8 BLK 5 WELLS	77004
Third Ward	0521900000001	2800	SAUER	LT 1 BLK 8 DREYLING GUSTAVE	77004
Third Ward	0101620000007	3127	TRULLEY	LT 7 BLK 8 COLUMBIA	77004
Third Ward	0572130000002	3004	WEBSTER	TR 2 BLK 5 (001*TR 24) PIERCE COURT	77004
Trinity/Houston Gardens	0681170010004	0	ALLWOOD	TR 4A BLK 1 SHADYDALE	77016
Trinity/Houston Gardens	0681170010031	0	CRUSE	TRS 15B & 16B BLK 1 SHADYDALE	77016
Trinity/Houston Gardens	0710700160217	7916	DANDY	LT 217 BLK 16 TRIANGLE GARDENS SEC 2	77016

RESTATED URBAN REDEVELOPMENT INTERLOCAL AGREEMENT

Schedule 3

REMAINING PROPERTY SUBJECT TO THE LARA AGREEMENT, AS AMENDED BY THIS REINSTATEMENT AND THIRD AMENDMENT					
AREA	HCAD	ADDR NO	STREET NAME	LEGAL	ZIP CODE
Trinity/Houston Gardens	0710690040177	0	HOFFMAN	LT 177 BLK 4 TRIANGLE GARDENS	77016
Trinity/Houston Gardens	0710690030162	7811	HOFFMAN	LT 162 BLK 3 TRIANGLE GARDENS	77016
Trinity/Houston Gardens	0730710020034	0	LAURA KOPPE	TR 34D 35D & 36D BLK 2 (001*TR 4 OF LTS 34 35 & 36) LAURA KOPPE PLACE	77016
Trinity/Houston Gardens	0660200000263	0	LOCKWOOD	LT 263 BLK 9 TRINITY GARDENS	77016
Trinity/Houston Gardens	0660200000257	7226	LOCKWOOD	TR 257 BLK 9 TRINITY GARDENS	77016
Trinity/Houston Gardens	0660200000262	7318	LOCKWOOD	LT 262 BLK 9 TRINITY GARDENS	77016
Trinity/Houston Gardens	0710730020058	8702	LOCKWOOD	LTS 58 & 59 BLK 2 WEDGEWOOD PLACE	77016
Trinity/Houston Gardens	0660260100186	0	PEACHTREE	LT 1186 BLK 10 TRINITY GARDENS SEC 3	77016
Trinity/Houston Gardens	0660260090213	0	PEACHTREE	LT 1213 BLK 9 TRINITY GARDENS SEC 3	77016
Trinity/Houston Gardens	0660260110138	8313	PEACHTREE	LT 1138 BLK 11 TRINITY GARDENS SEC 3	77016
Trinity/Houston Gardens	0660260100181	8420	PEACHTREE	LT 1181 BLK 10 TRINITY GARDENS SEC 3	77016
Trinity/Houston Gardens	0660260160289	8315	SANDRA	LT 1289 BLK 16 TRINITY GARDENS SEC 4	77016
Trinity/Houston Gardens	0730710060285	8319	SHADY	LT 285 BLK 6 LAURA KOPPE PLACE	77016
Trinity/Houston Gardens	0660260060955	0	WILEYVALE	LT 955 BLK 6 TRINITY GARDENS SEC 3	77016
Trinity/Houston Gardens	0660260010272	0	WILEYVALE	LT 1272 BLK 1 TRINITY GARDENS SEC 3	77016
Trinity/Houston Gardens	0660260050084	7606	WILEYVALE	LT 1084 BLK 5 TRINITY GARDENS SEC 3	77016
Trinity/Houston Gardens	0660260120991	8417	WILEYVALE	LT 999 BLK 12 TRINITY GARDENS SEC 3	77016