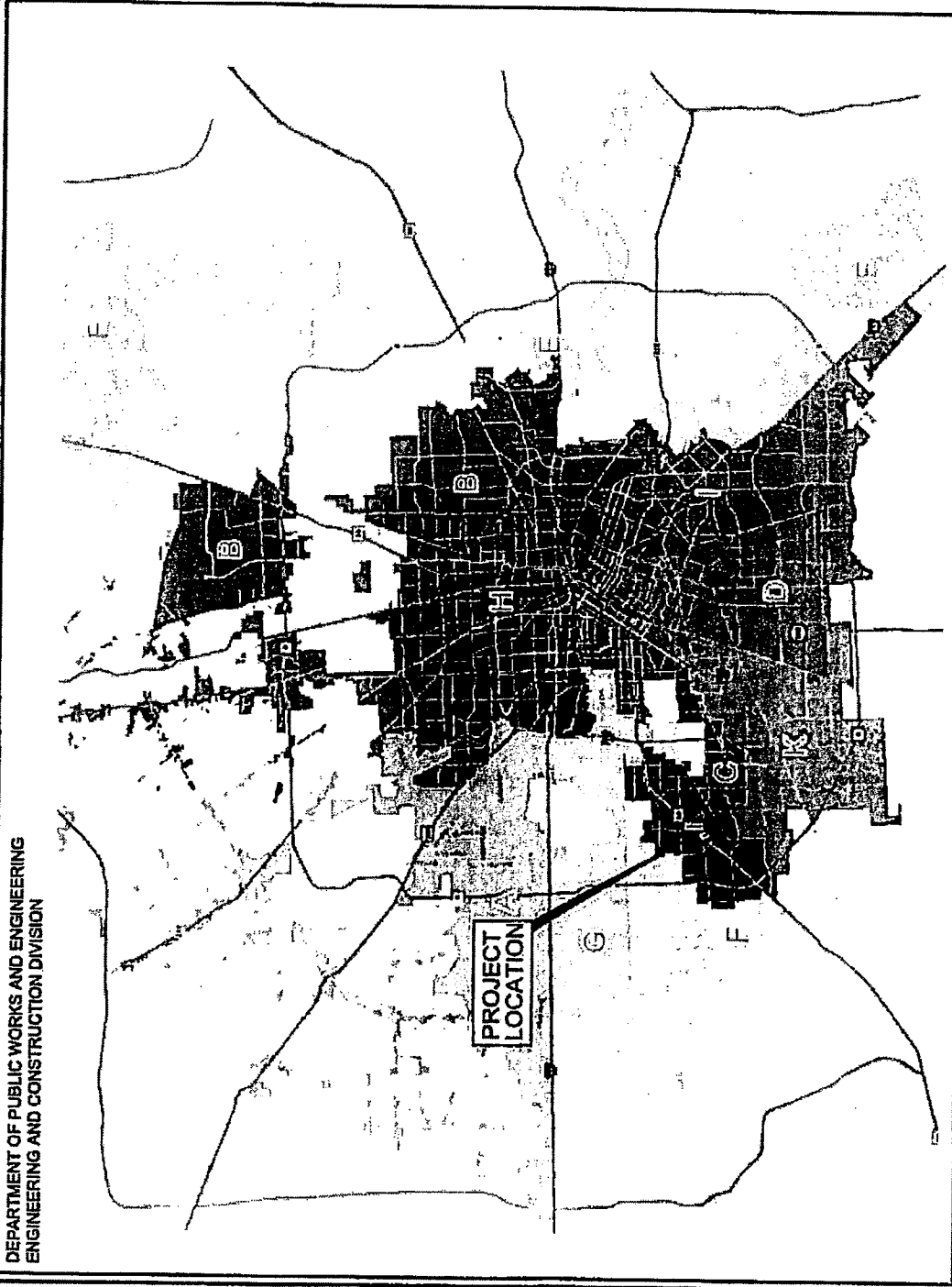


WATER LINE REPLACEMENT IN SHARPSTOWN-II AREA  
WBS NO. S-000035-0194-3

DEPARTMENT OF PUBLIC WORKS AND ENGINEERING  
ENGINEERING AND CONSTRUCTION DIVISION



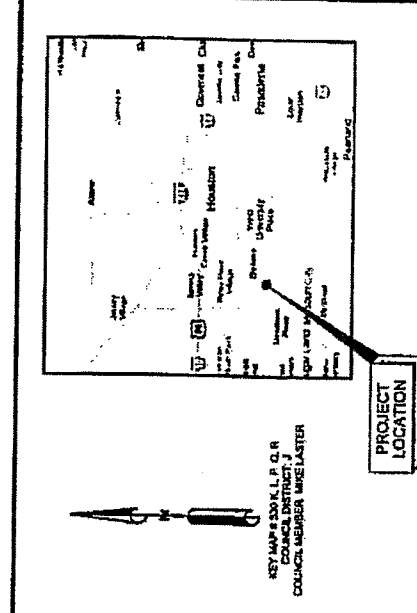
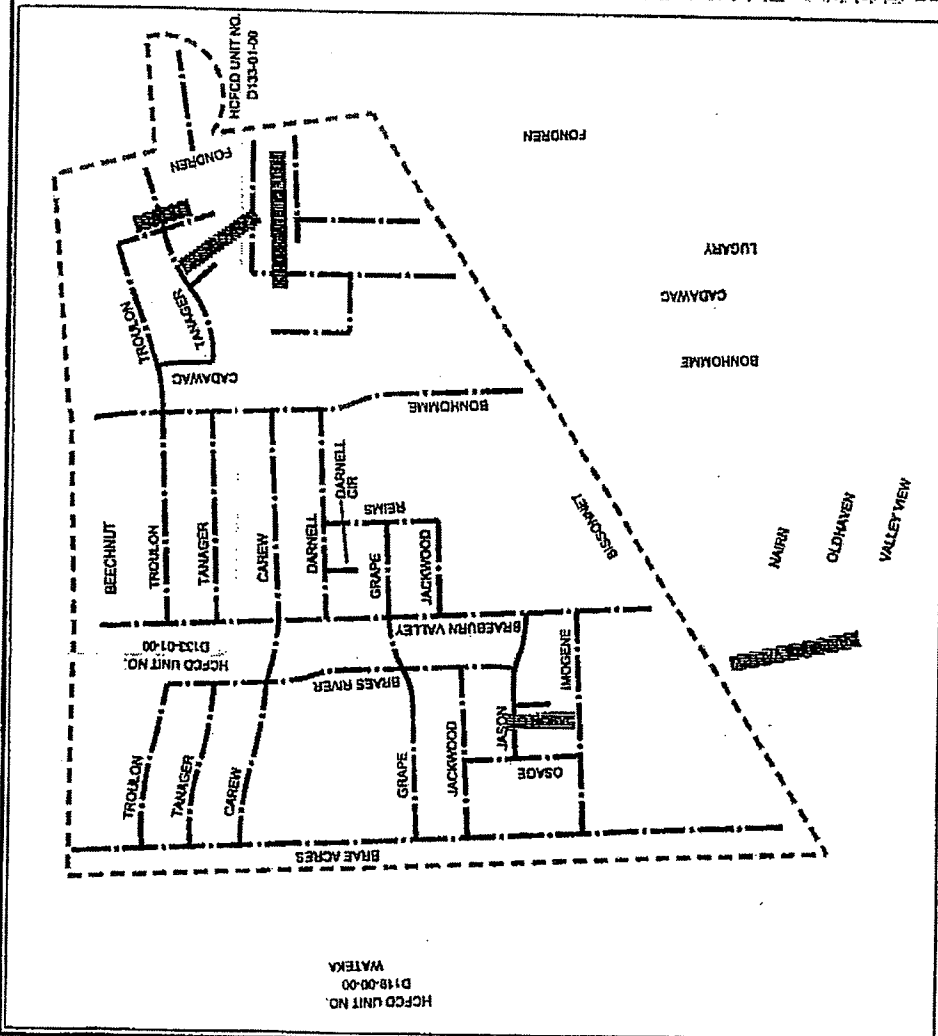
KEY MAP # 530 K, L, P, Q, R  
COUNCIL DISTRICT - J  
COUNCIL MEMBER: MAKE LASTER



CITY OF HOUSTON  
WATER LINE REPLACEMENT IN  
SHARPSTOWN-II AREA  
WBS NO. S-000035-0194-3

COUNCIL DISTRICT MAP

**Amani Engineering, Inc.**  
• Engineers • Surveyors • Construction Managers  
6311 SOUTHMOOR PARKWAY, SUITE 100, HOUSTON, TX 77054  
Tel: (713) 220-0700 Fax: (713) 221-0487  
www.amanieng.com  
EST. 1974



KEY MAP 530K.L.P.Q.R  
COUNCIL DISTRICT J  
COUNCIL MEMBER MIKE ELASTER

STREET NAME	FROM	TO	SIZE (INCH)	TOTAL PROPOSED LENGTH (LF)	COUNCIL DISTRICT
Tanager	Braeburn Valley	Bonhomme	8	1,248	J
Troilon	Braeburn Valley	Bonhomme	8	2,332	J
Tanager	Braes Acres	Braes River	8	948	J
Troilon	Braes Acres	Braes River	8	1,045	J
Bonhomme	Braeburn Valley	Bonhomme	8	2,632	J
Carew	Braes Acres	Bonhomme	8	2,693	J
Braeburn Valley	Braeburn Valley	Bonhomme	12	5,190	J
Grape	Braes Acres	Reims	8	1,912	J
Reims	Darnell	Jackwood	8	630	J
Jackwood	Braeburn Valley	Reims	8	523	J
Braes River	Braes Acres	Braes River	8	1,084	J
Osage	Troilon	Jason	8	2,171	J
Imogene	Jackwood	Imogene	8	753	J
Jason	Braes Acres	Braeburn Valley	8	1,454	J
Imogene	Carew	Braeburn Valley	8	865	J
Braes Acres	Braeburn Valley	Bonhomme	8	4,085	J
Jason Cl.	Jason	END (South)	8	360	J
Osage Cl.	Braeburn Valley	Bonhomme	8	1,200	J
Troilon	Darnell	END (South)	8	348	J
Cadwac	Braeburn Valley	Yugary	8	1,970	J
Lugary	Cadwac	Yugary	8	972	J
Lugary	Troilon	END (South)	8	4670	J
Tanager Cl.	Tanager	END (South)	8	340	J
Marigolds Cr.	Fondren	END (West)	8	535	J
Beck Lane/Ease	Near Fondren & Bonhomme	END (West)	8	3,274	J
Fondren	Fondren	End (East)	16'	4,392	J
<b>TOTAL</b>				<b>37,711</b>	

PROJECT AREA IS IN KEY MAP QUADRANTS 530K.L.P.Q.R AND GIMS TILE 5054a,b,c,d



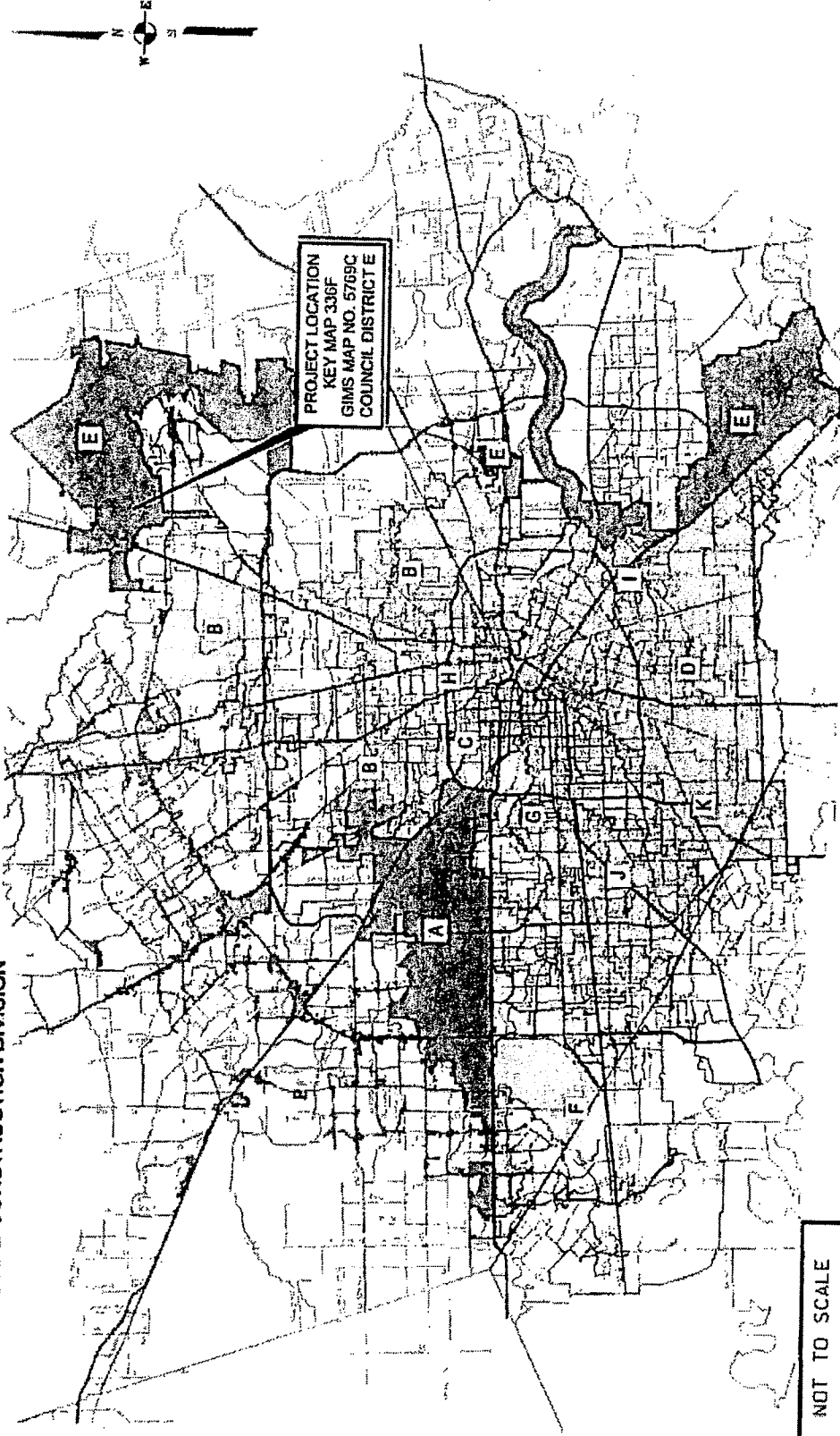
**Amani Engineering, Inc.**  
 Engineers • Surveyors • Commission Managers  
 8313 SUMMITT, FREEMAN BLVD., SUITE 500, HOUSTON, TX 77074  
 (713) 570-0700 Fax (713) 271-3447  
 1807 Pine Lake Dr., #201  
 Pearland, TX 77584



CITY OF HOUSTON  
 WATER LINE REPLACEMENT IN  
 SHARPSTOWN-II AREA  
 WBS NO. 5-000035-0184-3

PROJECT LOCATION MAP

INSTALLATION OF 12" WATER LINE ALONG WALNUT LANE - WBS NO. S-000700-A014-4  
 DEPARTMENT OF PUBLIC WORKS AND ENGINEERING  
 ENGINEERING AND CONSTRUCTION DIVISION



NOT TO SCALE



CITY OF HOUSTON  
 PUBLIC WORKS AND ENGINEERING DEPARTMENT

INSTALLATION OF 12" WATER LINE ALONG  
 WALNUT LANE  
 WBS NO. S-000700-A014-4

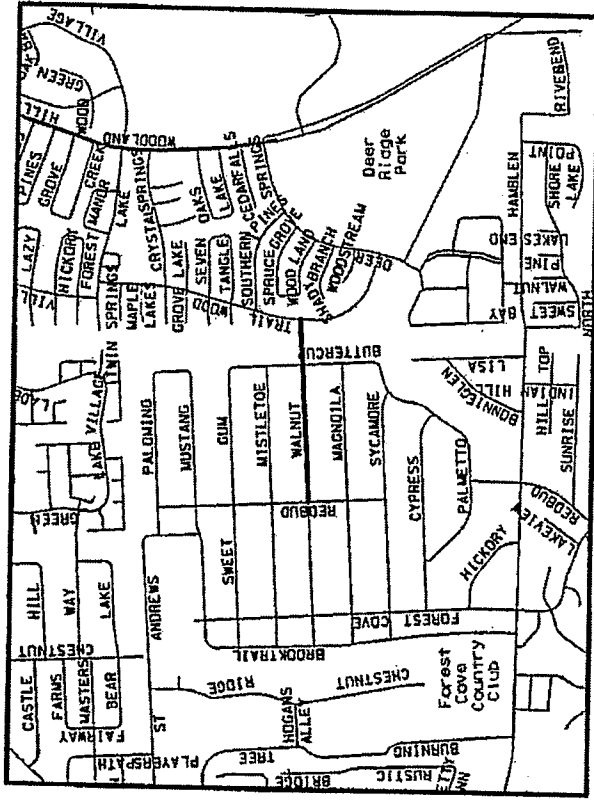
MAY, 2015



COUNCIL DISTRICT


INSTALLATION OF 12" WATER LINE ALONG WALNUT LANE - WBS NO. S-0700-A014-4

DEPARTMENT OF PUBLIC WORKS AND ENGINEERING  
ENGINEERING AND CONSTRUCTION DIVISION



GIMS TILE GRID 5769C  
COUNCIL DISTRICT E  
KEY MAP GRID 336F

NOT TO SCALE



CITY OF HOUSTON  
PUBLIC WORKS AND ENGINEERING DEPARTMENT

INSTALLATION OF 12" WATER LINE ALONG  
WALNUT LANE  
WBS NO. S-000700-A014-4

MAY, 2015



PROJECT LOCATION  
MAP