

NO.	DATE	REVISION

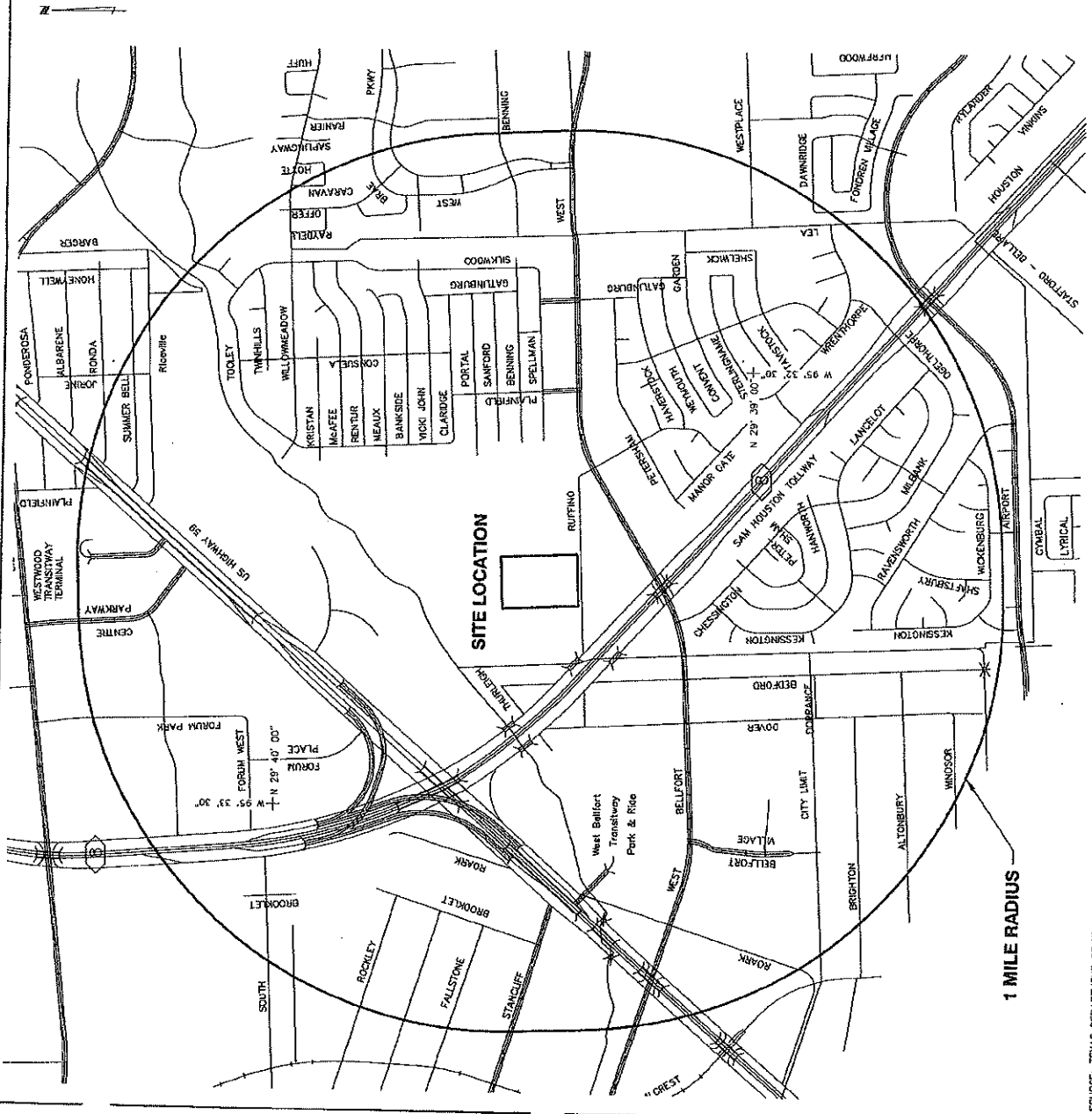



SITE LOCATION MAP

PERMIT AMENDMENT APPLICATION MSW-13334  
RUFFINO HILLS TRANSFER STATION  
HOUSTON, HARRIS COUNTY, TEXAS

PROJECT NO. 2002-0001  
DATE: 08/08/2002  
BY: [Signature]  
SCALE: AS SHOWN  
FIGURE NUMBER: 1-2


1-2



SOURCE: TEXAS DEPARTMENT OF TRANSPORTATION, DIGITAL COUNTY/URBAN MAP FILE 102URBAN.DWG DATED SPRING 2002.

INTENDED FOR PERMITTING PURPOSES ONLY

NO.	DATE	DESCRIPTION	BY	CHK'D BY
1	06/05	RESPONSE TO FIRST TECHNICAL	WCA	WCA
2				
3				
4				
5				
6				
7				
8				
9				
10				
11				
12				
13				
14				
15				
16				
17				
18				
19				
20				
21				
22				
23				
24				
25				
26				
27				
28				
29				
30				
31				
32				
33				
34				
35				
36				
37				
38				
39				
40				
41				
42				
43				
44				
45				
46				
47				
48				
49				
50				



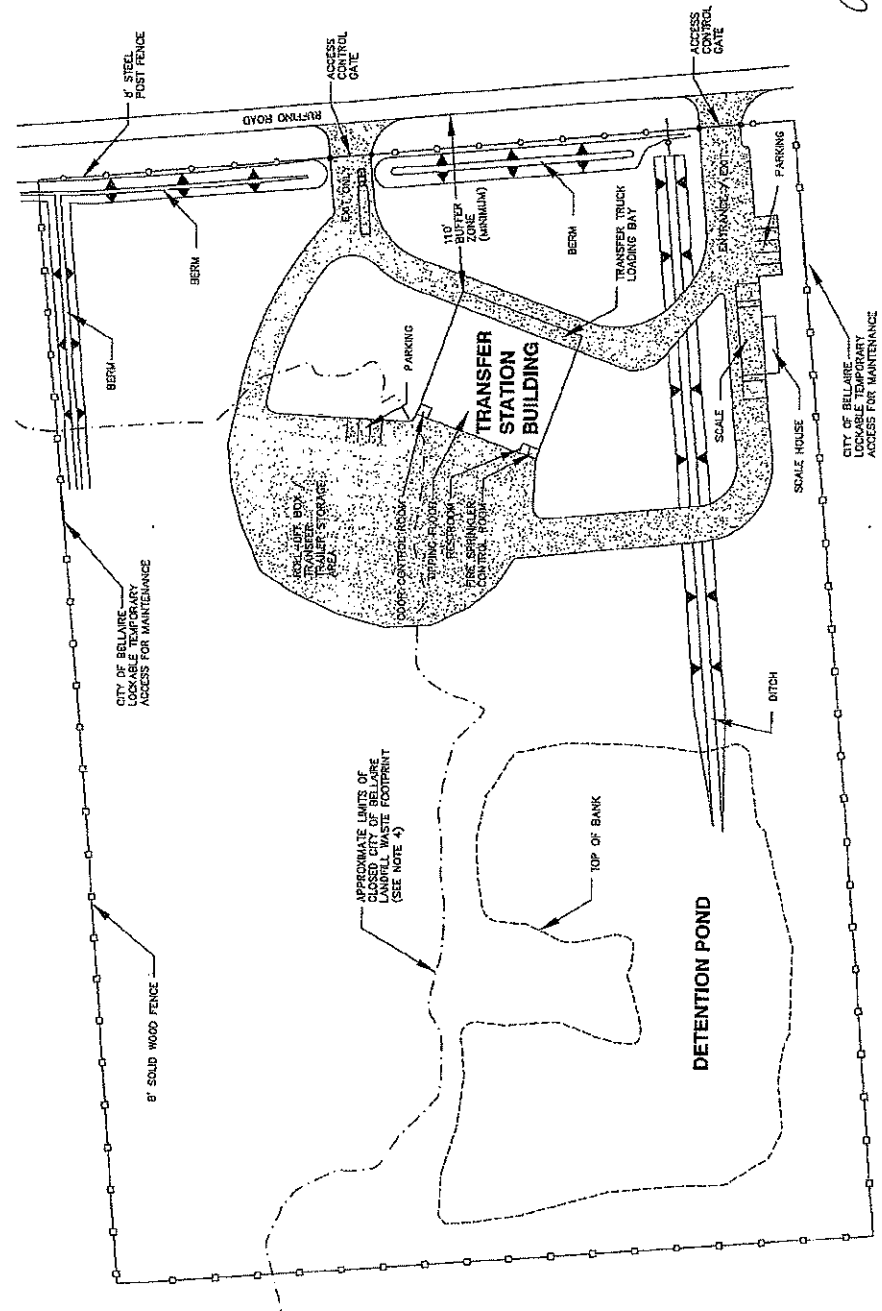
SITE LAYOUT PLAN  
 RUFFHO HILLS TRANSFER STATION  
 PERMIT APPLICATION #155A  
 HOUSTON, HARRIS COUNTY, TEXAS

2-1

DATE: 05/11/04  
 DRAWN BY: JAL  
 CHECKED BY: JAL  
 PROJECT NO.: 027-0010  
 SCALE: AS SHOWN  
 SHEET NO.: 2-1

- LEGEND**
- 8" WOOD FENCE LINE
  - 6" STEEL POST FENCE LINE
  - ROADS & IMPROVEMENTS
  - DETENTION POND
  - LIMIT OF CLOSED MUNICIPAL SOLID WASTE FACILITY
  - ASPHALTIC / CONCRETE PAVEMENT

- NOTES**
- CITY OF BELLAIRE TEMPORARY ACCESS ROAD USED FOR BELLAIRE MAINTENANCE OF THE CITY OF BELLAIRE LANDFILL.
  - SITE LAYOUT INFORMATION TAKEN FROM PERMIT DRAWINGS BY W.R. GROUP, INC., DATED 2004/2/20/05.
  - THE BERM ALONG RUFFHO ROAD AND ADJACENT EASTERN PROPERTY WILL PROVIDE VISUAL SCREENING. THE 8'-FOOT WOODEN FENCE WILL PROVIDE A VISUAL SCREEN ON THE NORTHERN FACILITY PROPERTY. ADDITIONAL LANDSCAPING WHICH WILL ALSO PROVIDE A VISUAL SCREEN IS SHOWN ON THE LANDSCAPE ARCHITECTURE SHEET ON THE PERMIT DRAWINGS. LANDSCAPES ARE LOCATED ON THE FACILITY PROPERTY.
  - THE LIMITS OF THE CLOSED LANDFILL WERE TAKEN FROM ATTACHMENT 1, FIGURE A OF THE CURRENT SITE DEVELOPMENT PLAN, DATED MAY 2004.



INTENDED FOR PERMITTING PURPOSES ONLY

48 48	48 48	48 48	48 48
48 48	48 48	48 48	48 48
48 48	48 48	48 48	48 48
48 48	48 48	48 48	48 48
48 48	48 48	48 48	48 48
48 48	48 48	48 48	48 48

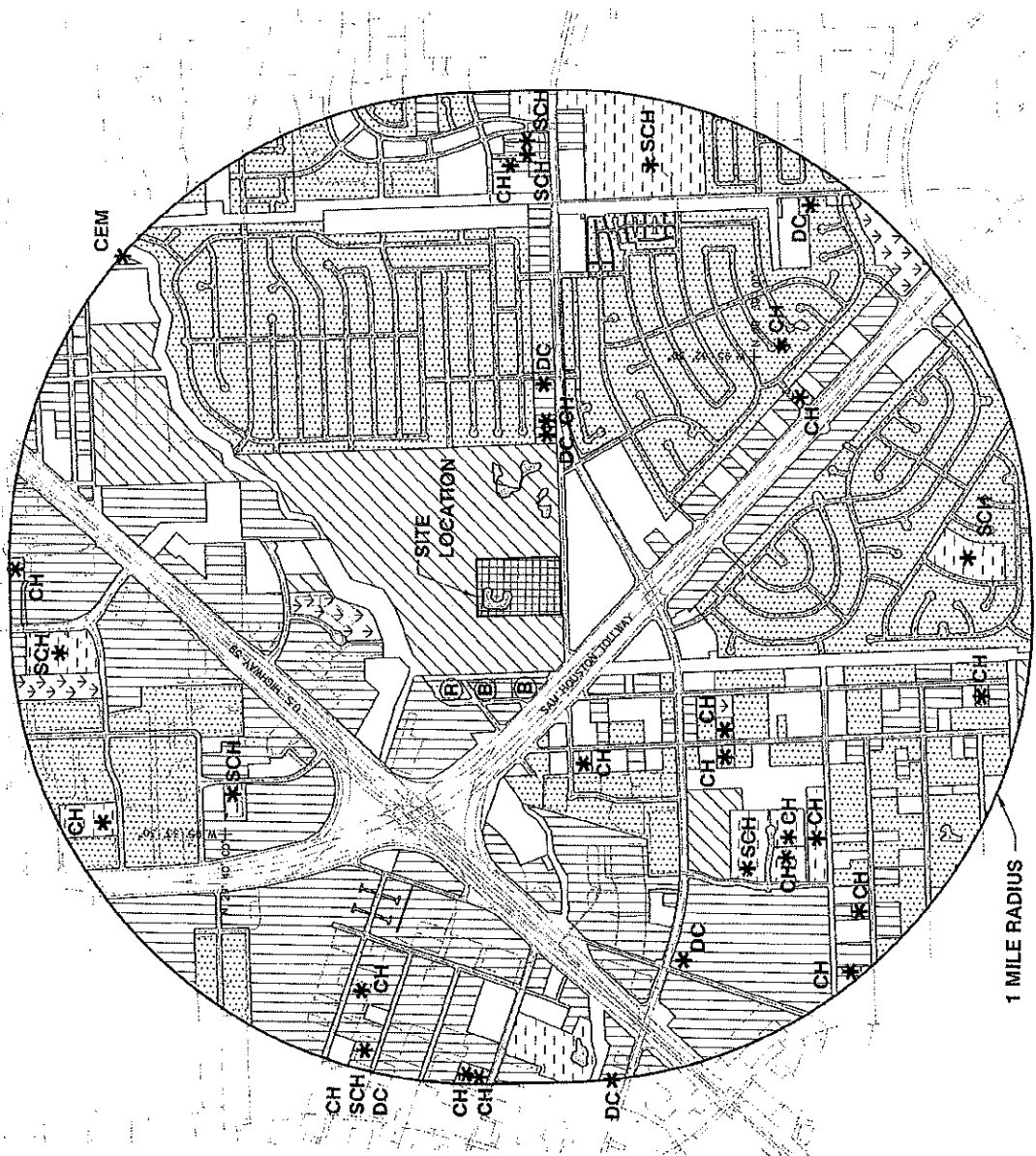


LAND USE MAP

RUFFALO HILLS TRANSFER STATION  
PERMIT AMENDMENT APPLICATION MSW-15584  
HOUSTON, HARRIS COUNTY, TEXAS

DATE: OCTOBER 2007  
AS SHOWN: OCTOBER 2007  
JOB NO.: 070-1407  
FIGURE NUMBER: 3-1

3-1




**LAND USE**

- INDUSTRIAL
- RESIDENTIAL
- RECREATIONAL
- COMMERCIAL
- INSTITUTIONAL
- WATER
- TRANSFER STATION SITE
- OPEN - INCLUDES DRAINAGE FEATURES, ROADS, RIGHTS OF WAY, AND VACANT LAND
- \* CEM CEMETARY
- \* CH CHURCH
- \* DC DAY CARE
- \* SCH SCHOOL
- (H) NEAREST RESIDENCE - 9520 THURLEIGH
- (B) NEAREST BUSINESSES - TOL GENERAL CONSTRUCTION ROSE GARDEN SUITES

**NOTES**

1. THERE ARE NO KNOWN HOSPITALS, ARCHAEOLOGICAL SITES, OR SITES WITH EXCEPTIONAL AESTHETIC QUALITIES WITHIN ONE MILE OF THE SITE.
2. DRAINAGE, PIPELINE, ACCESS AND UTILITY EASEMENT LOCATIONS ARE PRESENTED IN PART 1/1, FIGURE 1-6.
3. ACCESS ROADS SERVING THE SITE ARE PRESENTED IN PARTS 1/1, FIGURE 2-4.



INTENDED FOR PERMITTING PURPOSES ONLY