










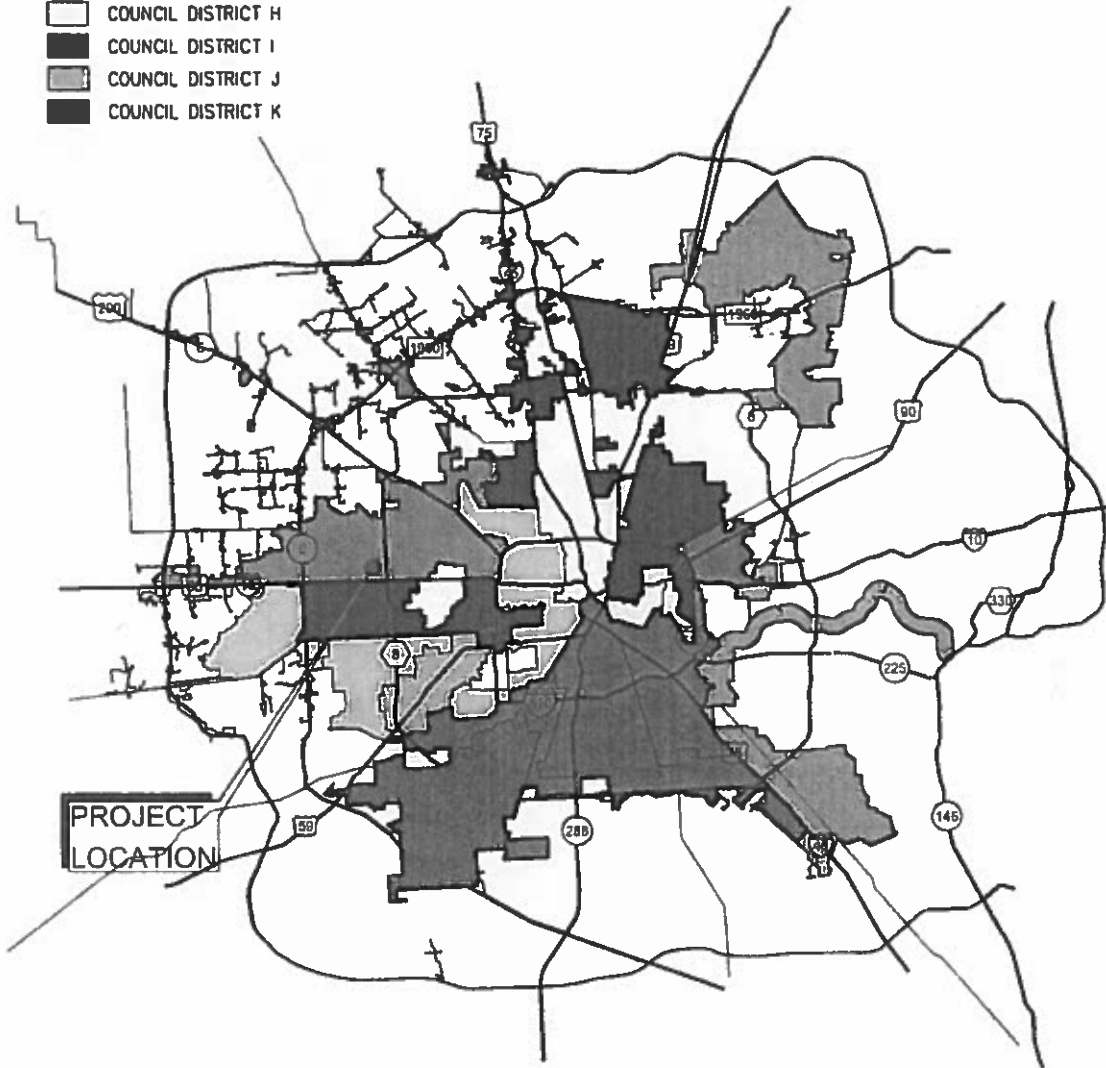


LEGEND

-  COUNCIL DISTRICT A
-  COUNCIL DISTRICT B
-  COUNCIL DISTRICT C
-  COUNCIL DISTRICT D
-  COUNCIL DISTRICT E
-  COUNCIL DISTRICT F
-  COUNCIL DISTRICT G
-  COUNCIL DISTRICT H
-  COUNCIL DISTRICT I
-  COUNCIL DISTRICT J
-  COUNCIL DISTRICT K



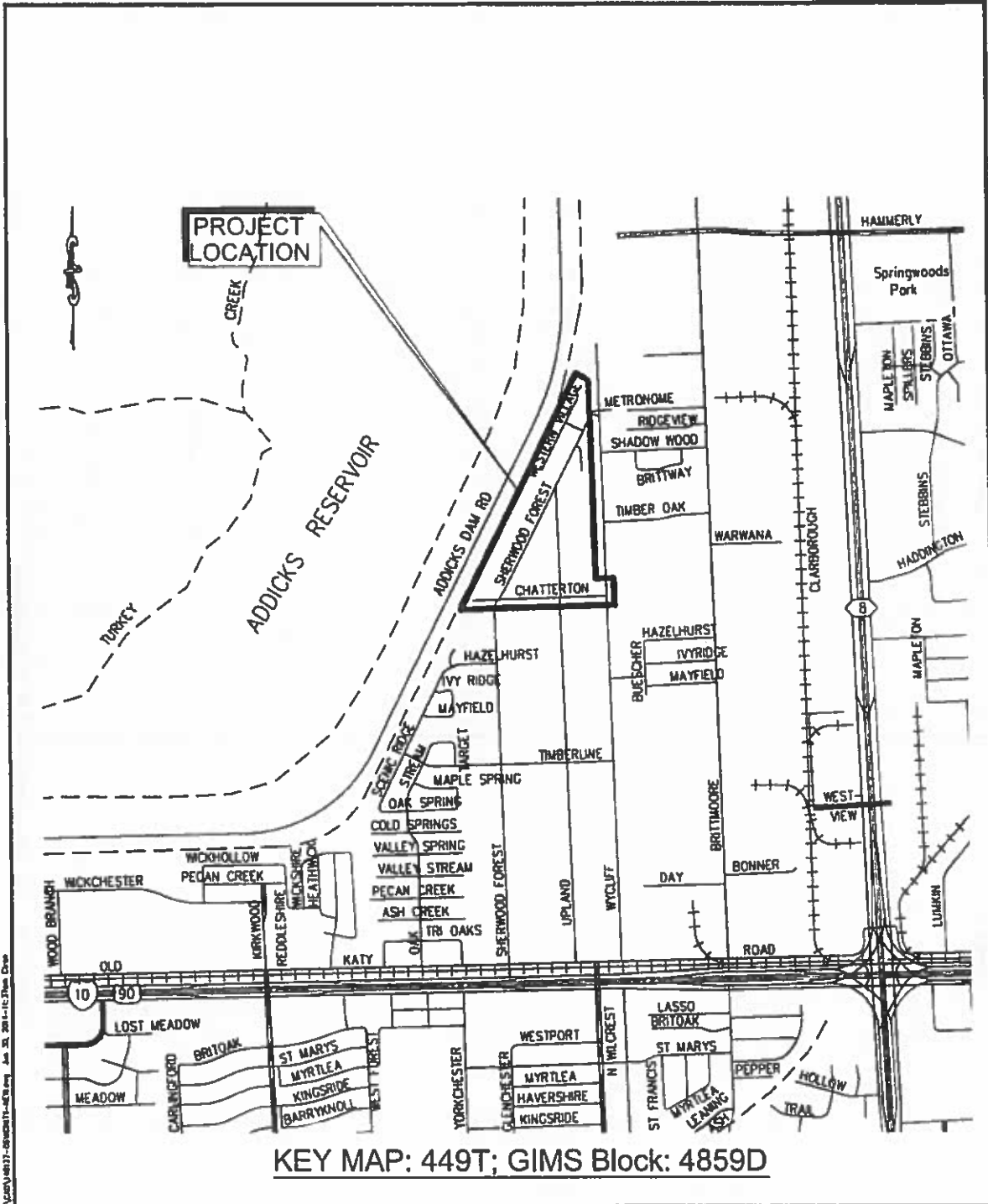
© GUNDA CORPORATION
 L:\GIS Projects\13021-00 GIS Maps\13021-00-010-001-3 Map E1.mxd 05/08/2014 2:16:00 PM



PROJECT NAME:
 CITY OF HOUSTON
 Wycliffe Drive Drainage and
 Paving Improvements
 M-001010-0001-3

SHEET TITLE:
 PROJECT VICINITY MAP

GUNDA PROJ NO: 13021-00	SHEET NO: EXHIBIT E1
DATE: MAY, 2014	



© GUNDA CORPORATION
 P:\013 Projects\12261-00-000-000-000.dwg
 Date: 12/26/2013 10:42:11 AM
 User: gundaco\jason.gunda
 Plot Date: 12/26/2013 10:42:11 AM
 Plot User: jason.gunda



DATE:
12/26/2013

SCALE:
NTS

FILE NAME:
PROJECT LOCATION MAP

CITY OF HOUSTON
DEPARTMENT OF PUBLIC WORKS AND ENGINEERING

Wycliffe Drive Drainage and Paving Improvement
WBS No. M-001010-0001-3