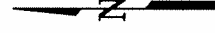
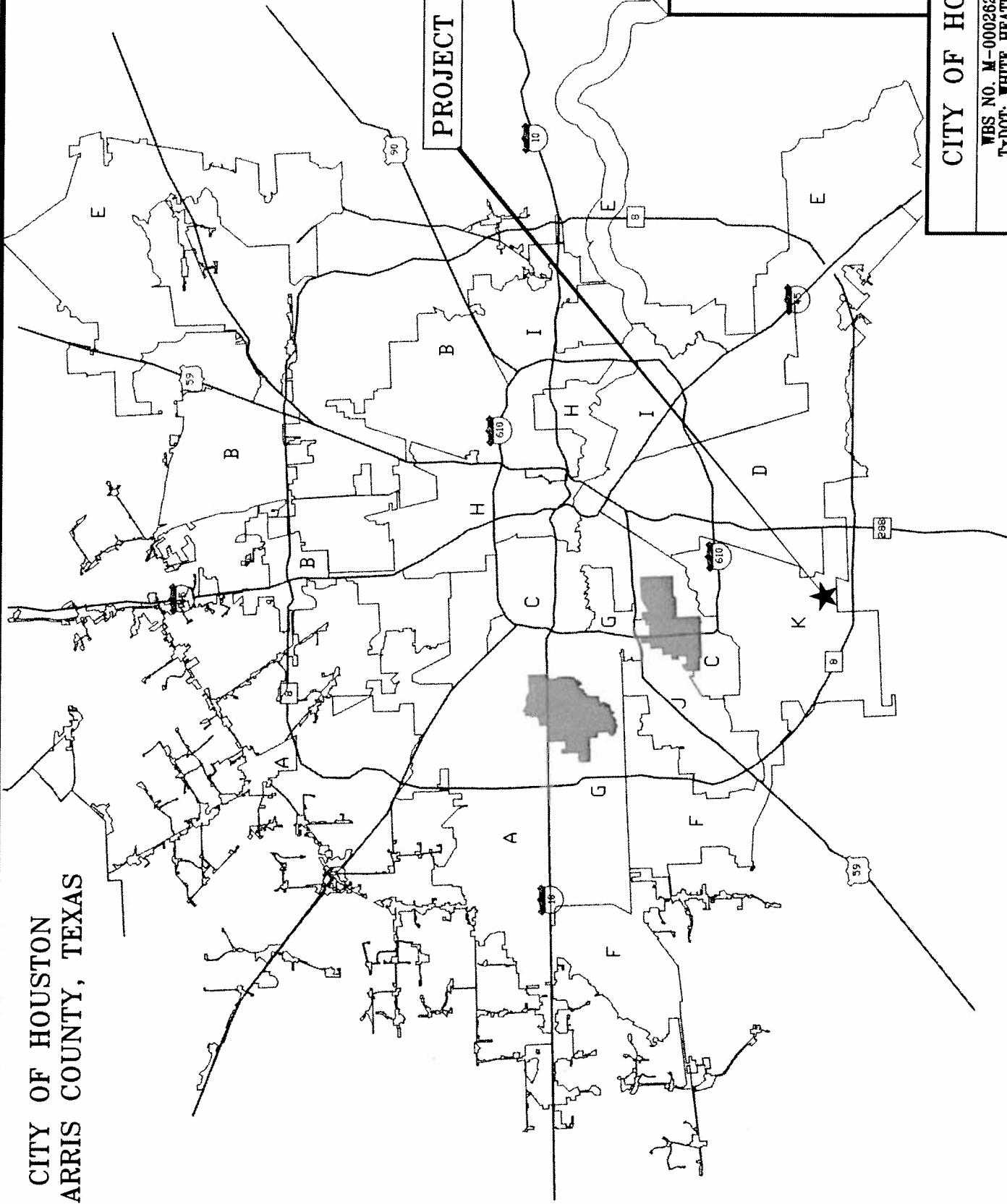


CITY OF HOUSTON HARRIS COUNTY, TEXAS

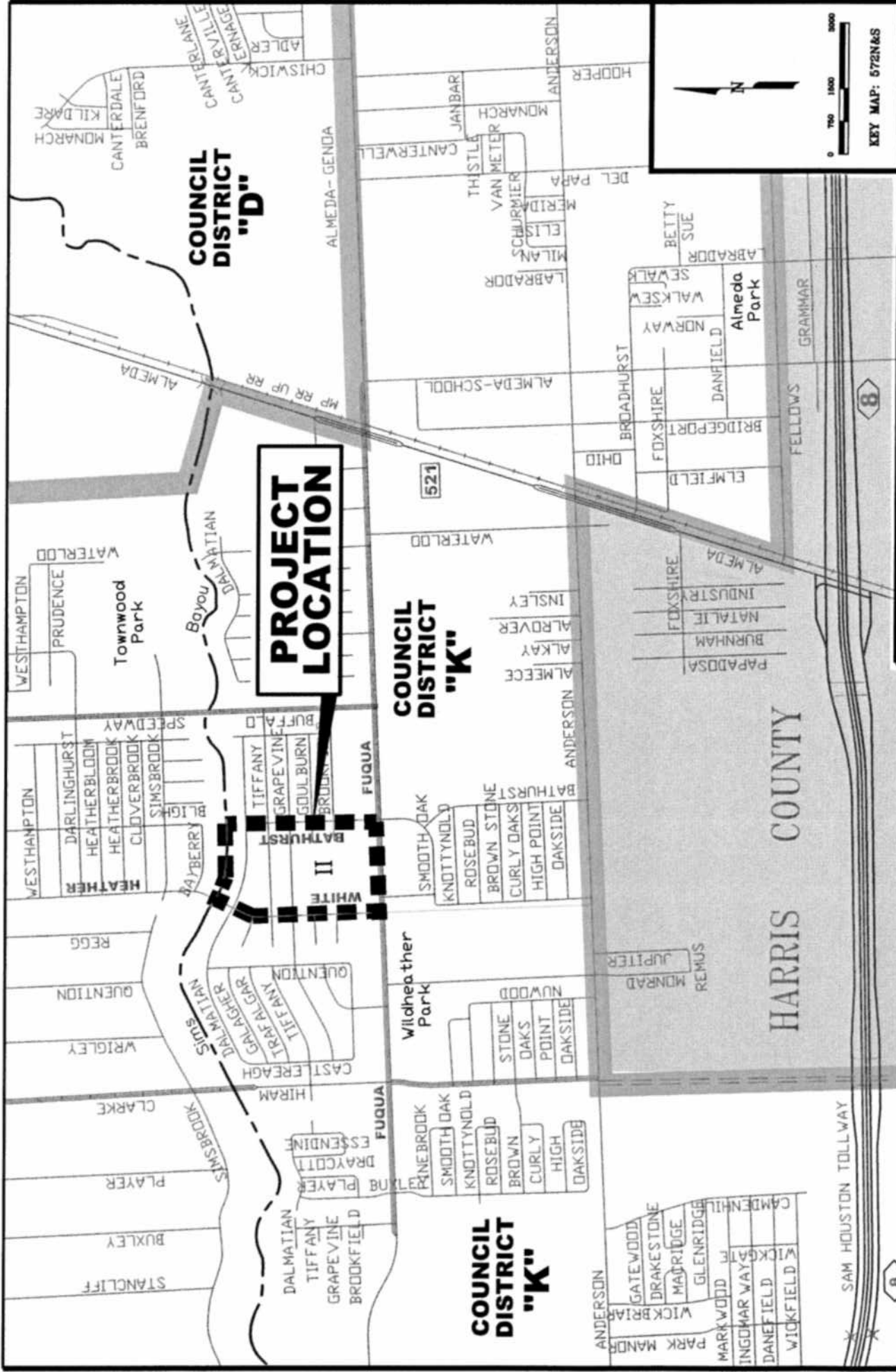
PROJECT LOCATION



KEY MAP: 572N&S

CITY OF HOUSTON

WBS NO. M-000262-0002-7
 TxDOT: WHITE HEATHER STREET,
 STORM SEWER IMPROVEMENTS-SEGMENT 2,
 AREA LOCATED BETWEEN FUGUA & SIMS BAYOU
 AND WHITE HEATHER & BATHURST
 COUNCIL DISTRICT "K"



CITY OF HOUSTON

LEGEND:

- PROJECT LOCATION
- ▬ COUNCIL DISTRICT & CITY LIMITS

WBS NO. M-000262-0002-7
 TxDOT: WHITE HEATHER STREET
 STORM SEWER IMPROVEMENTS—SEGMENT 2,
 AREA LOCATED BETWEEN FUQUA & SIMS BAYOU
 AND WHITE HEATHER & BATHURST
 COUNCIL DISTRICT "K"