










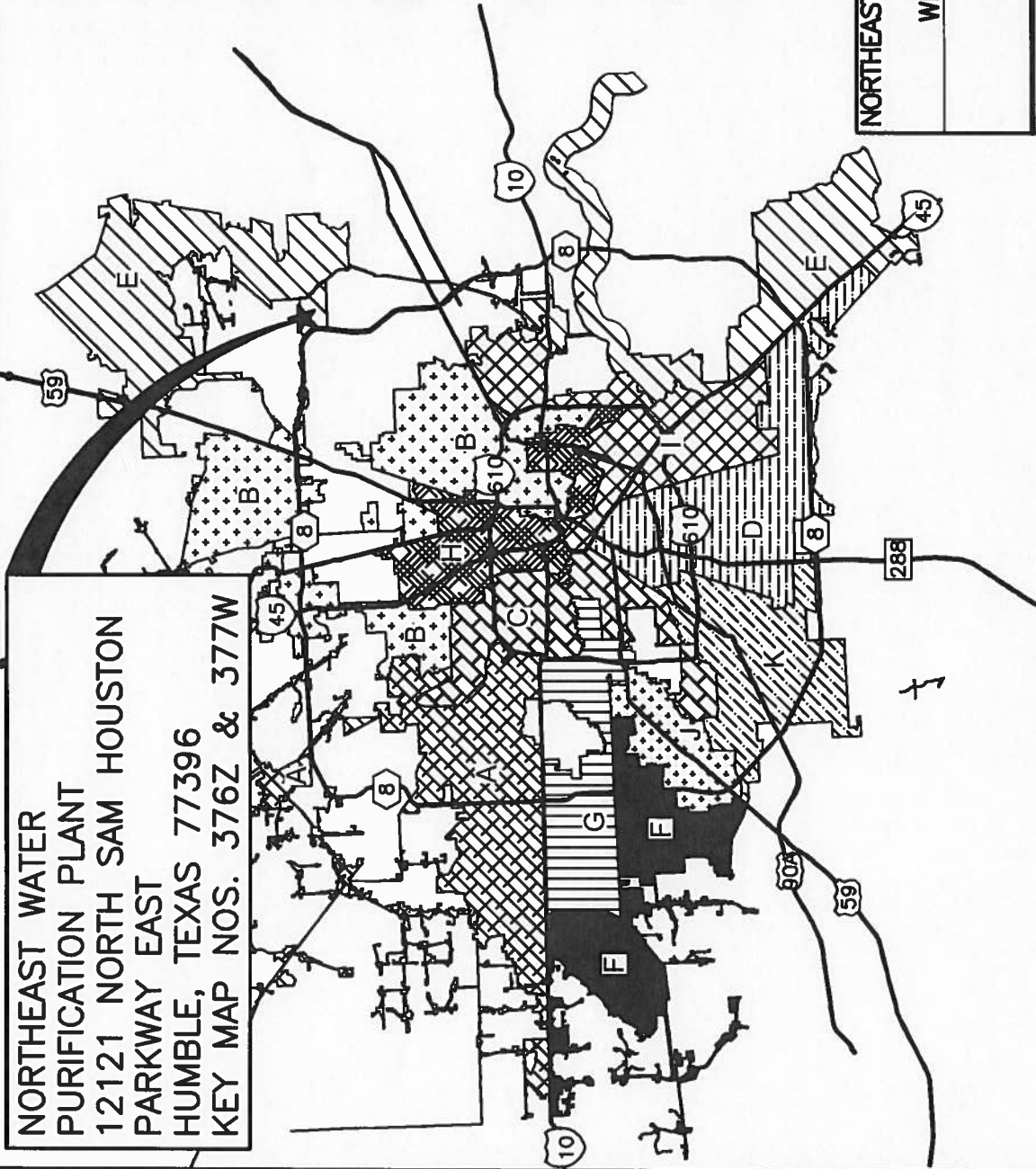


LAST MODIFIED: Sep 01, 2016 - 11:46am BY USER: garnerj  
 DWG. LOCATION: C:\Users\garnerj\appdata\local\temp\AcPublish\_4316\  
 DWG. NAME: NEWPPCouncilMap.dwg

**NORTHEAST WATER  
 PURIFICATION PLANT  
 12121 NORTH SAM HOUSTON  
 PARKWAY EAST  
 HUMBLE, TEXAS 77396  
 KEY MAP NOS. 376Z & 377W**

**LEGEND**

-  COUNCIL DISTRICT A
-  COUNCIL DISTRICT B
-  COUNCIL DISTRICT C
-  COUNCIL DISTRICT D
-  COUNCIL DISTRICT E
-  COUNCIL DISTRICT F
-  COUNCIL DISTRICT G
-  COUNCIL DISTRICT H
-  COUNCIL DISTRICT I
-  COUNCIL DISTRICT J
-  COUNCIL DISTRICT K



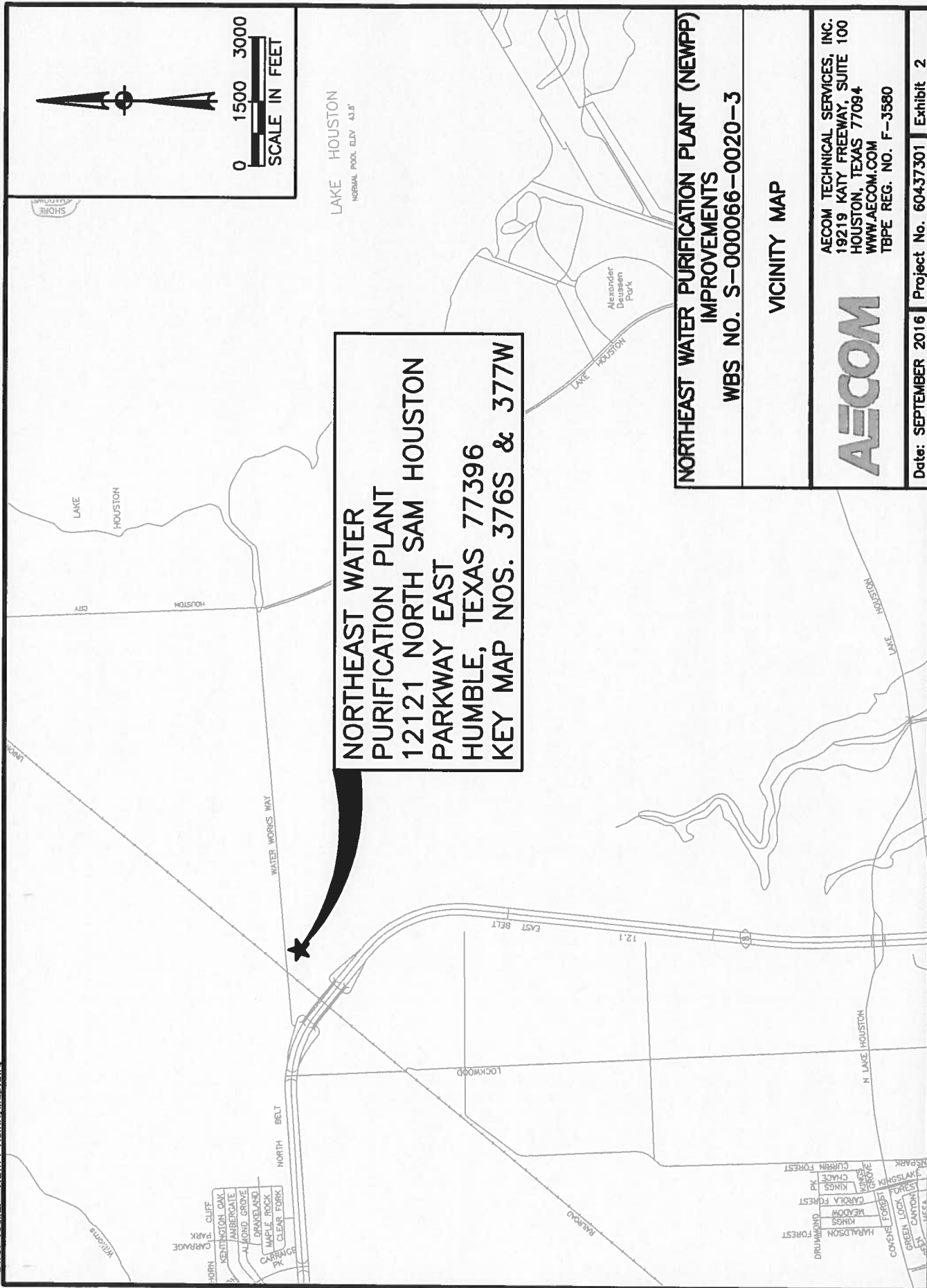
**NORTHEAST WATER PURIFICATION PLANT (NEWPP)  
 IMPROVEMENTS  
 WBS NO. S-000066-0020-3**

**COUNCIL DISTRICT MAP**

**AECOM**  
 AECOM TECHNICAL SERVICES, INC.  
 19219 KATY FREEWAY, SUITE 100  
 HOUSTON, TEXAS 77094  
 WWW.AECOM.COM  
 TBPE REG. NO. F-3580

Date: SEPTEMBER 2016 Project No. 604-37301 Exhibit 1

LAST MODIFIED: Sep 01, 2016 -- 11:46am BY USER: garnerj  
 DWG. LOCATION: C:\Users\garnerj\AppData\local\temp\AcPublish\_4316\  
 DWG. NAME: NEWPPVicinityMap.dwg



**NORTHEAST WATER  
 PURIFICATION PLANT  
 12121 NORTH SAM HOUSTON  
 PARKWAY EAST  
 HUMBLE, TEXAS 77396  
 KEY MAP NOS. 376S & 377W**

**NORTHEAST WATER PURIFICATION PLANT (NEWPP)  
 IMPROVEMENTS  
 WBS NO. S-000066-0020-3**

**VICINITY MAP**

**AECOM**  
 AECOM TECHNICAL SERVICES, INC.  
 19219 KATY FREEWAY, SUITE 100  
 HOUSTON, TEXAS 77094  
 WWW.AECOM.COM  
 TBE REG. NO. F-3580

Date: SEPTEMBER 2016 Project No. 60437301 Exhibit 2