

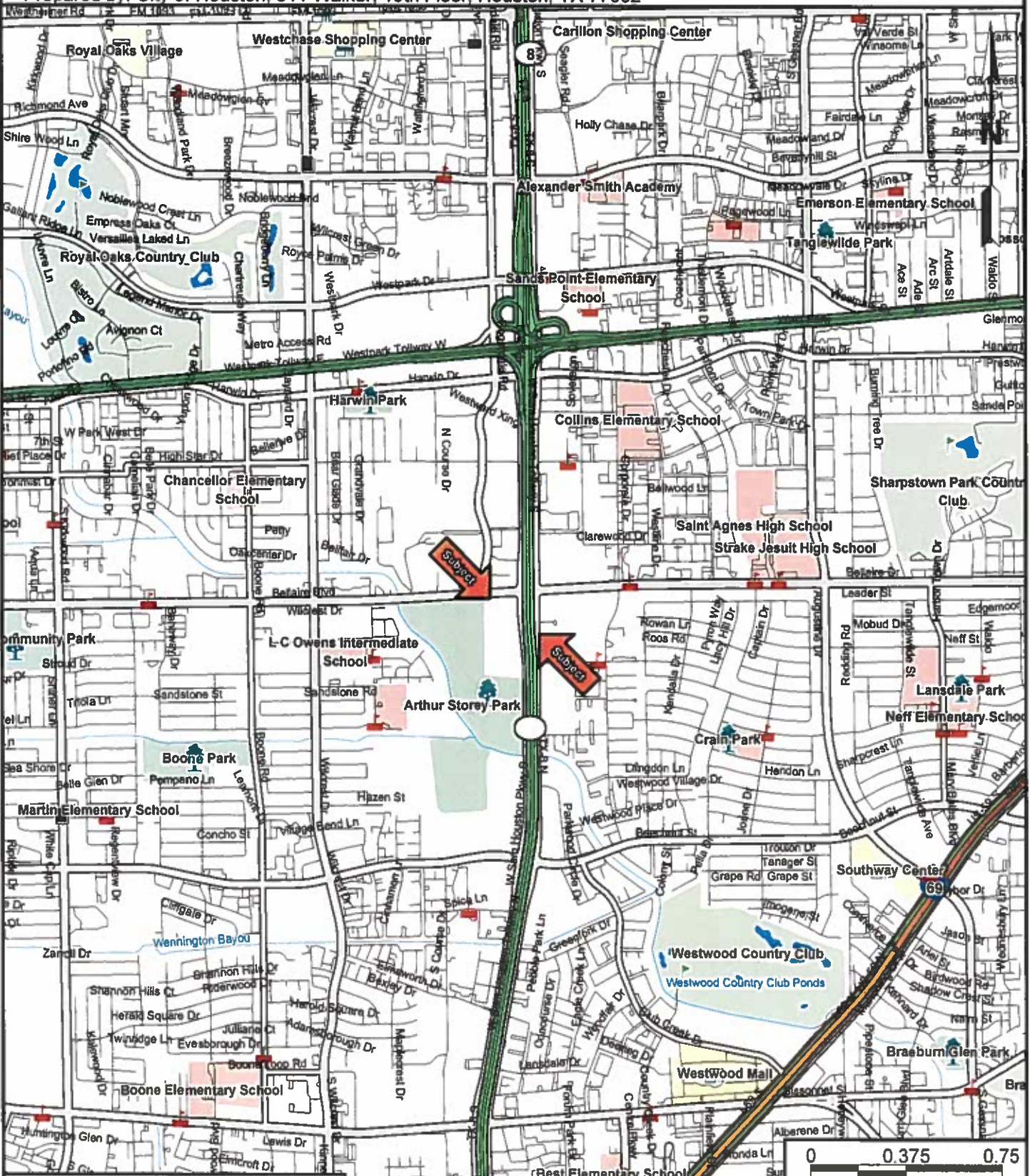
# LOCATION MAP

Description: Wastewater Force Main Renewal and Replacement for Stroud Lift Station

WBS # R-000035-0006A-2-01; Council District F; Key Map 529H

Subject Address: 8383 FM 1960 Rd W, Houston, TX 77036

Prepared by: City of Houston, 611 Walker, 19th Floor, Houston, TX 77002



Subject:

### CAUTION:

The location of property arrows shown on this map are approximate only. Inaccuracies may exist on map such as missing, incorrectly drawn, or incorrectly addressed streets. Please report any such inaccuracy to MapPro, Inc. so that appropriate corrections can be made.

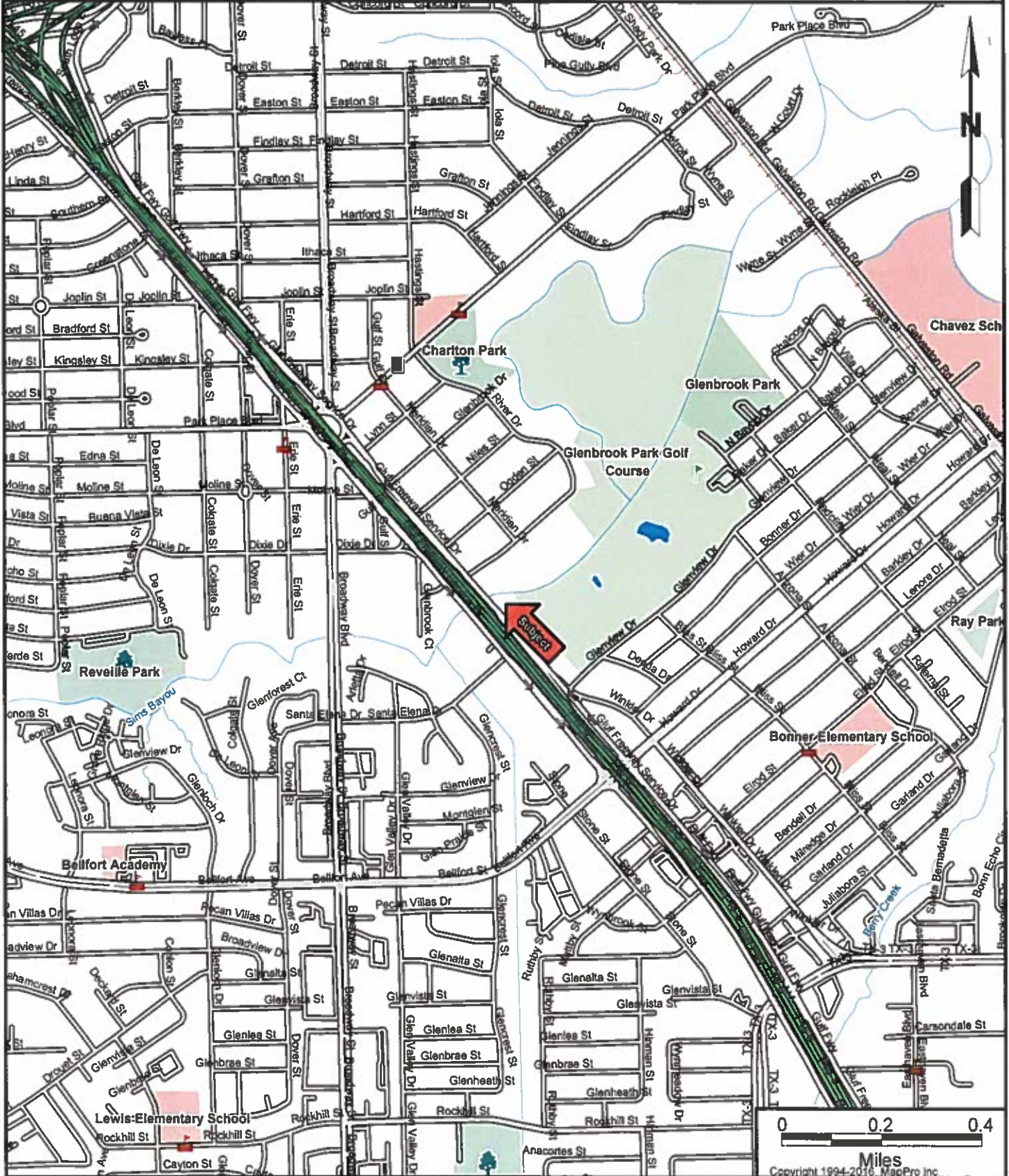
# LOCATION MAP

Description: PUMP and LIFT STATION RR - Howard Drive, Easthaven, Gulfway and Gulf Freeway #2

Council District I; Key Map 535T; WBS# R-000267-01012-2

Subject Address: , Houston, TX 77017

Prepared by: City of Houston, 611 Walker, 19th Floor, Houston, TX 77002



**CAUTION:**

The location of property arrows shown on this map are approximate only. Inaccuracies may exist on map such as missing, incorrectly drawn, or incorrectly addressed streets. Please report any such inaccuracy to MapPro, Inc. so that appropriate corrections can be made.

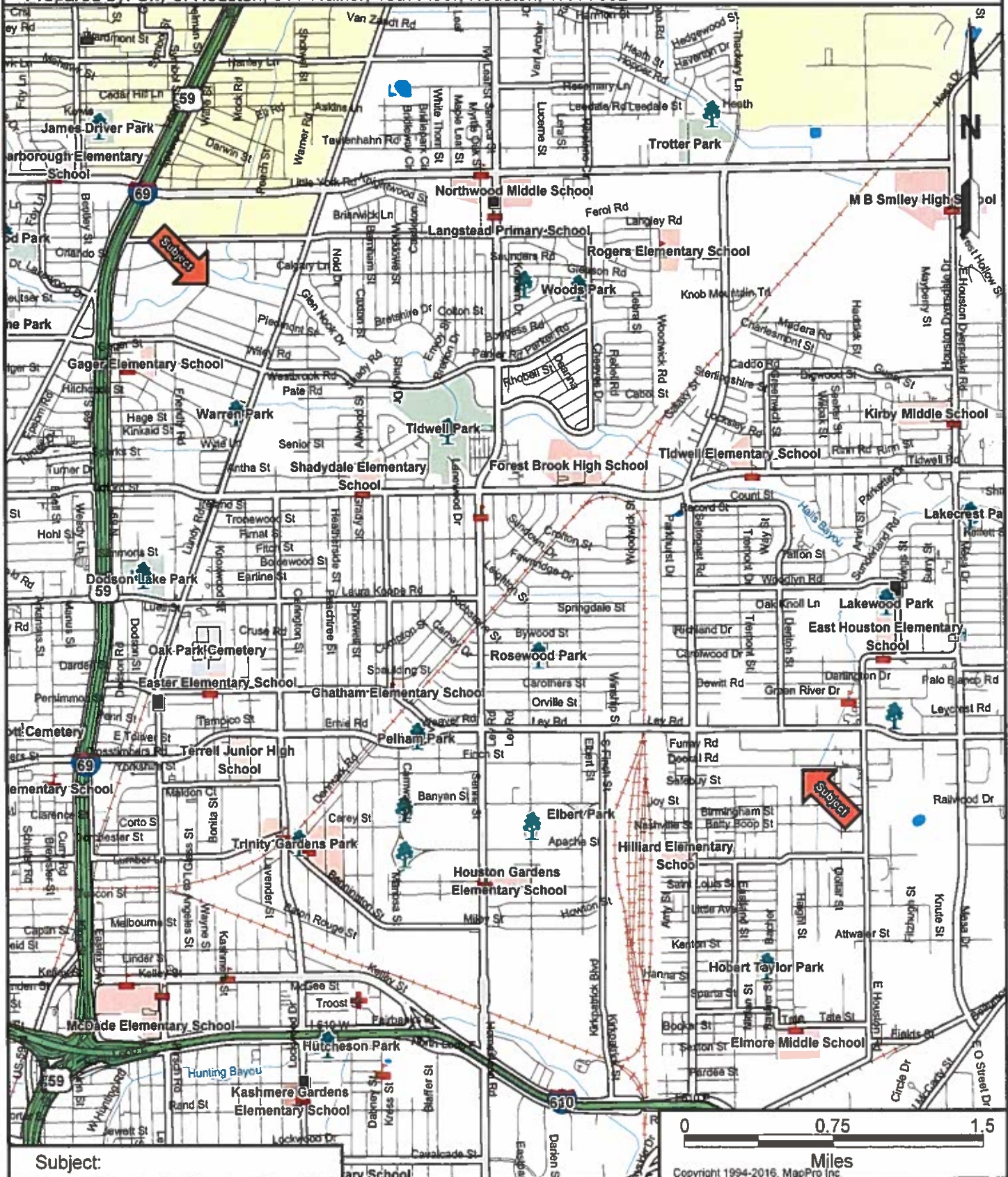
# LOCATION MAP

Description: LIFT STATION RENEWAL AND REPLACEMENT PROJECT - WILLIE AND DOCKAL

WBS R-000267-0116-2-01; Council District H; Key Map 413S

Subject Address: , Houston, TX 77093

Prepared by: City of Houston, 611 Walker, 19th Floor, Houston, TX 77002



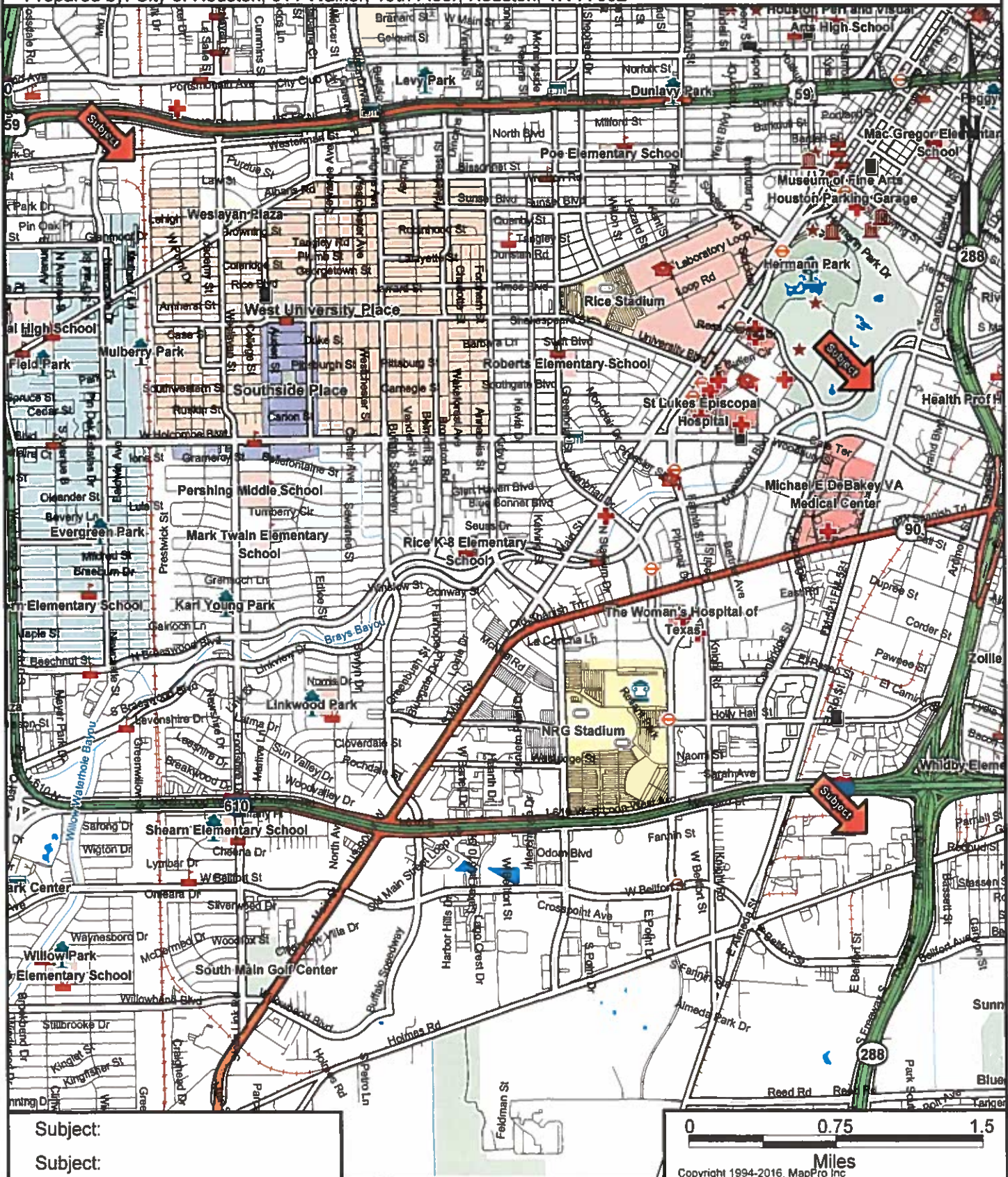
Subject:

### CAUTION:

The location of property arrows shown on this map are approximate only. Inaccuracies may exist on map such as missing, incorrectly drawn, or incorrectly addressed streets. Please report any such inaccuracy to MapPro, Inc. so that appropriate corrections can be made.

# LOCATION MAP

Description: Macgregor Way North #1, Magnet and Westpark #1 Lift Stations Renewal  
 WBS R-000267-0118-2-01; Council Districts D, and G; Key Map 491Z, 533S  
 Subject Address: , Houston, TX 77030  
 Prepared by: City of Houston, 611 Walker, 19th Floor, Houston, TX 77002



Subject:  
 Subject:



### CAUTION:

The location of property arrows shown on this map are approximate only. Inaccuracies may exist on map such as missing, incorrectly drawn, or incorrectly addressed streets. Please report any such inaccuracy to MapPro, Inc. so that appropriate corrections can be made.

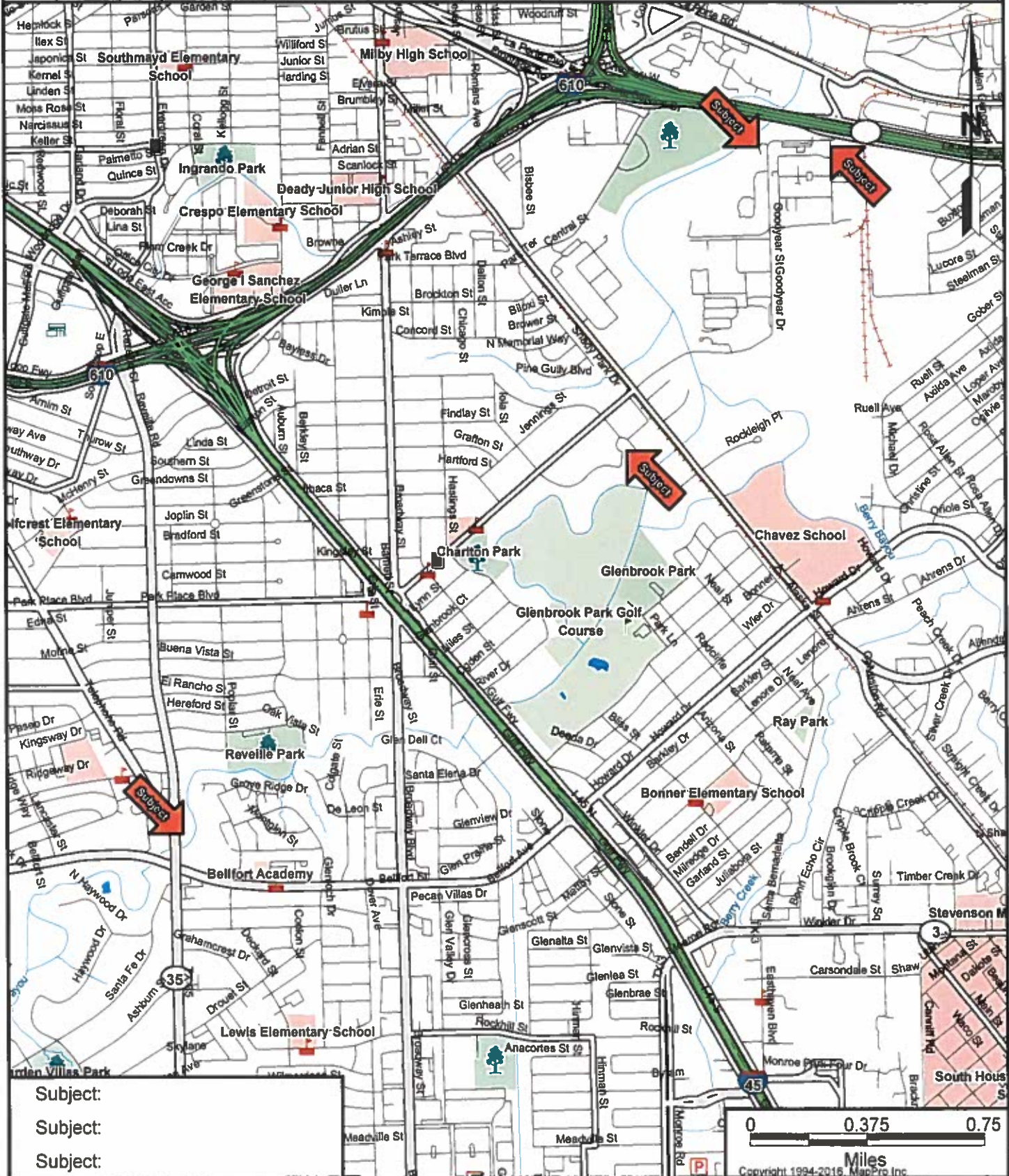
# LOCATION MAP

Description: Lift Station Renewal and Replacement-Findlay, Garden Villas, Goodyear, and Reveille

WBS R-000267-0120; Council Districts E and I; Key Map 535 H, Q, S

Subject Address: , Houston, TX 77598

Prepared by: City of Houston, 611 Walker, 19th Floor, Houston, TX 77002



Subject:  
 Subject:  
 Subject:

### CAUTION:

The location of property arrows shown on this map are approximate only. Inaccuracies may exist on map such as missing, incorrectly drawn, or incorrectly addressed streets. Please report any such inaccuracy to MapPro, Inc. so that appropriate corrections can be made.

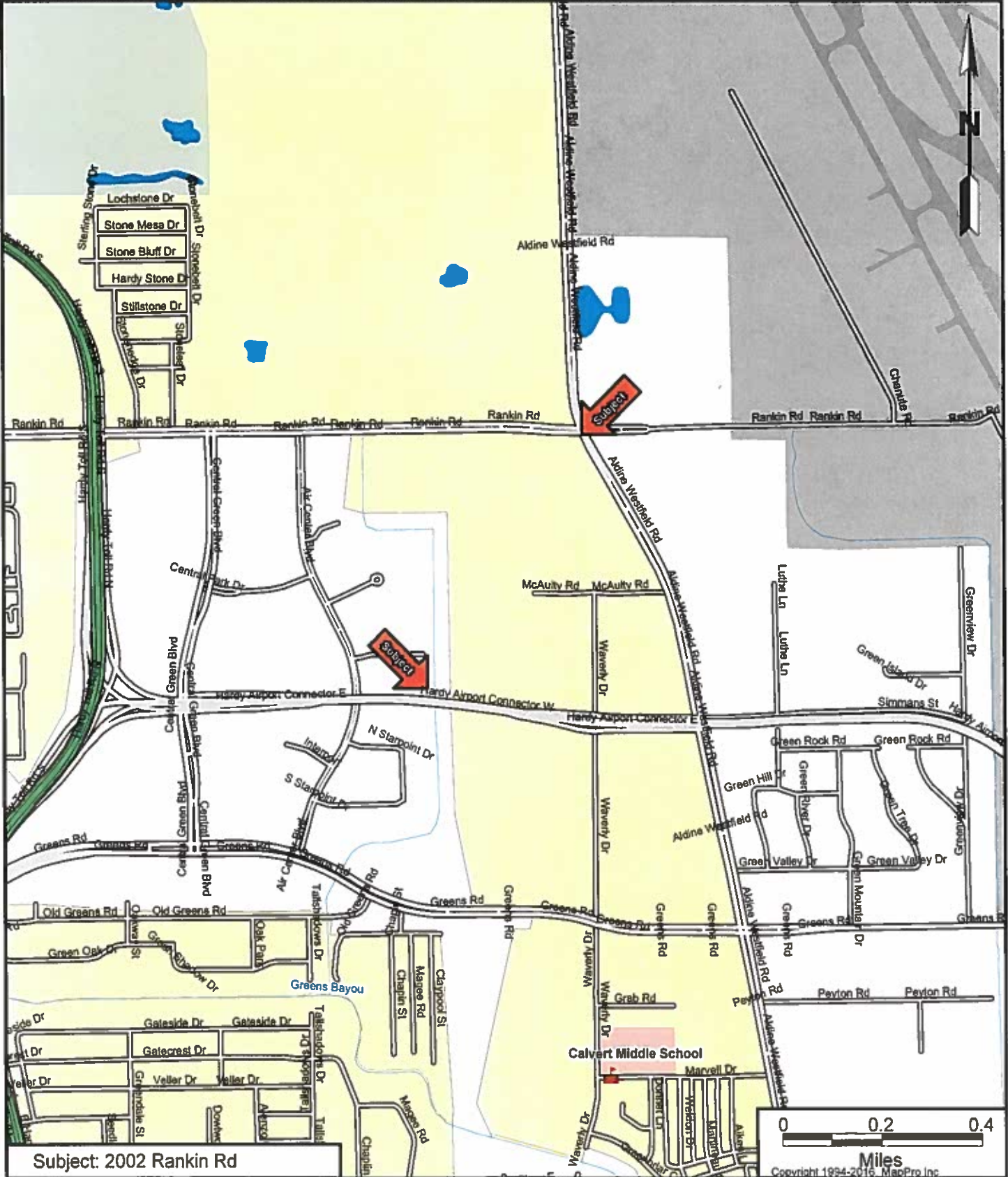
# LOCATION MAP

Description: North Corridor Plant Consolidation Package 1A

WBS R-000536-0017-2-01; Council District B, ETJ; Key Map 373 G, L

Subject Address: 2020 Rankin Rd, Houston, TX 77032

Prepared by: City of Houston, 611 Walker, 19th Floor, Houston, TX 77002



Subject: 2020 Rankin Rd

### CAUTION:

The location of property arrows shown on this map are approximate only. Inaccuracies may exist on map such as missing, incorrectly drawn, or incorrectly addressed streets. Please report any such inaccuracy to MapPro, Inc. so that appropriate corrections can be made.

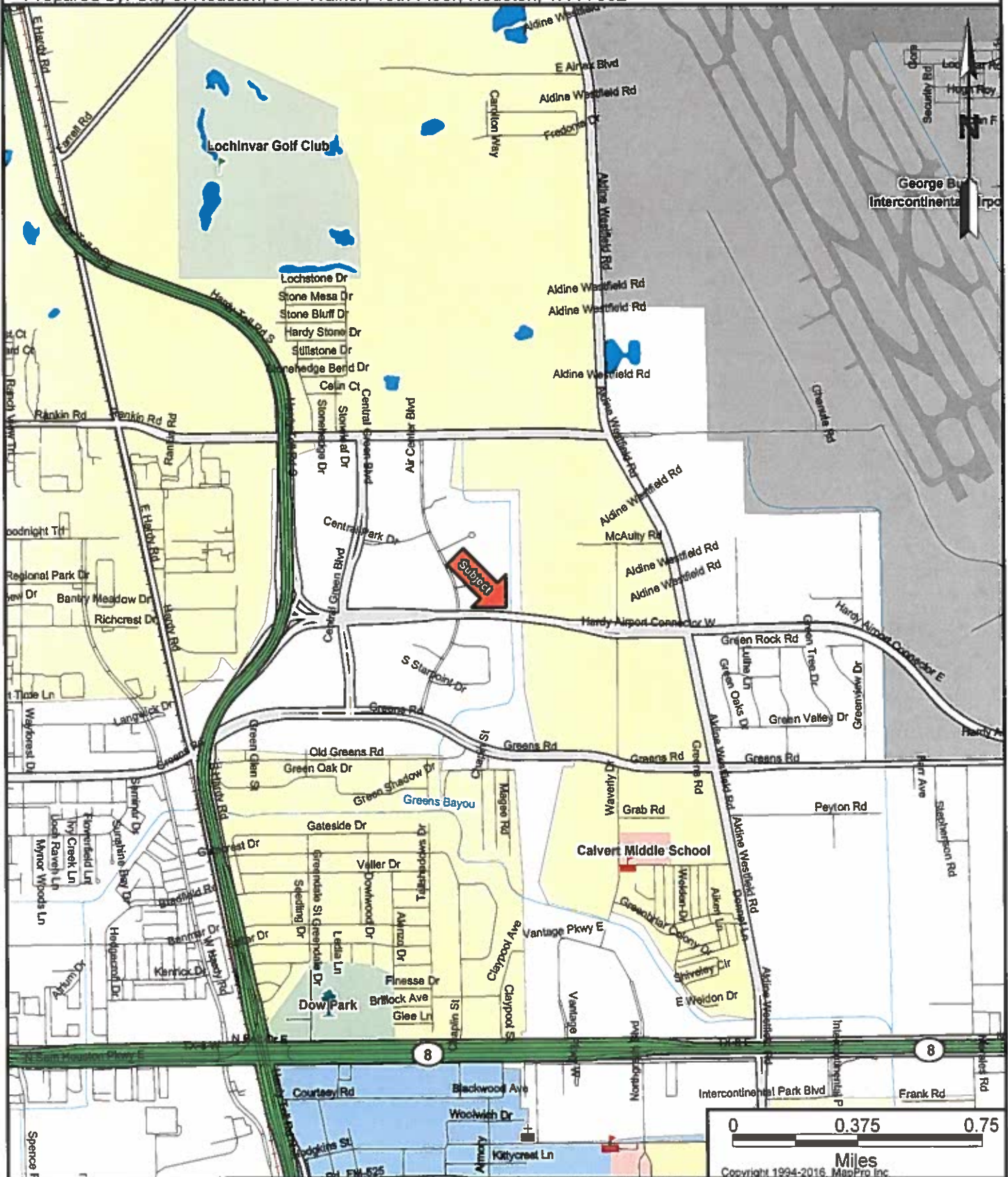
# LOCATION MAP

Description: North Corridor Consolidation Package 1B Project

WBS R-000536-0018-2-01; Council District B; Key Map 373L

Subject Address: , Houston, TX 77032

Prepared by: City of Houston, 611 Walker, 19th Floor, Houston, TX 77002



### CAUTION:

The location of property arrows shown on this map are approximate only. Inaccuracies may exist on map such as missing, incorrectly drawn, or incorrectly addressed streets. Please report any such inaccuracy to MapPro, Inc. so that appropriate corrections can be made.

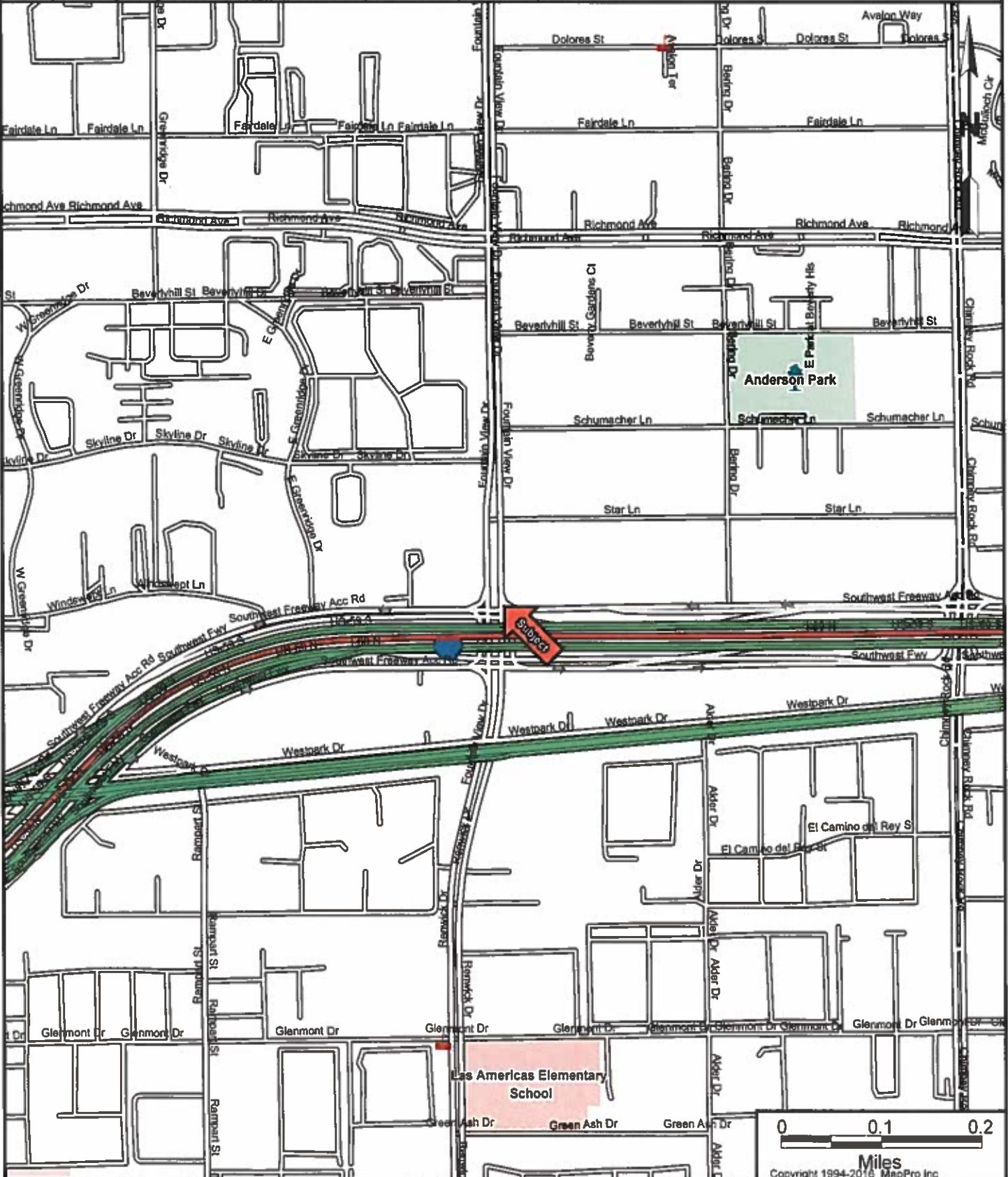
# LOCATION MAP

Description: FOUNTAIN VIEW REGIONAL LIFT STATION CONSTRUCTION

WBS# R-000536-0023-2-01; Council District J; Key Map 491X

Subject Address: , Houston, TX 77057

Prepared by: City of Houston, 611 Walker, 19th Floor, Houston, TX 77002



**CAUTION:**

The location of property arrows shown on this map are approximate only. Inaccuracies may exist on map such as missing, incorrectly drawn, or incorrectly addressed streets. Please report any such inaccuracy to MapPro, Inc. so that appropriate corrections can be made.



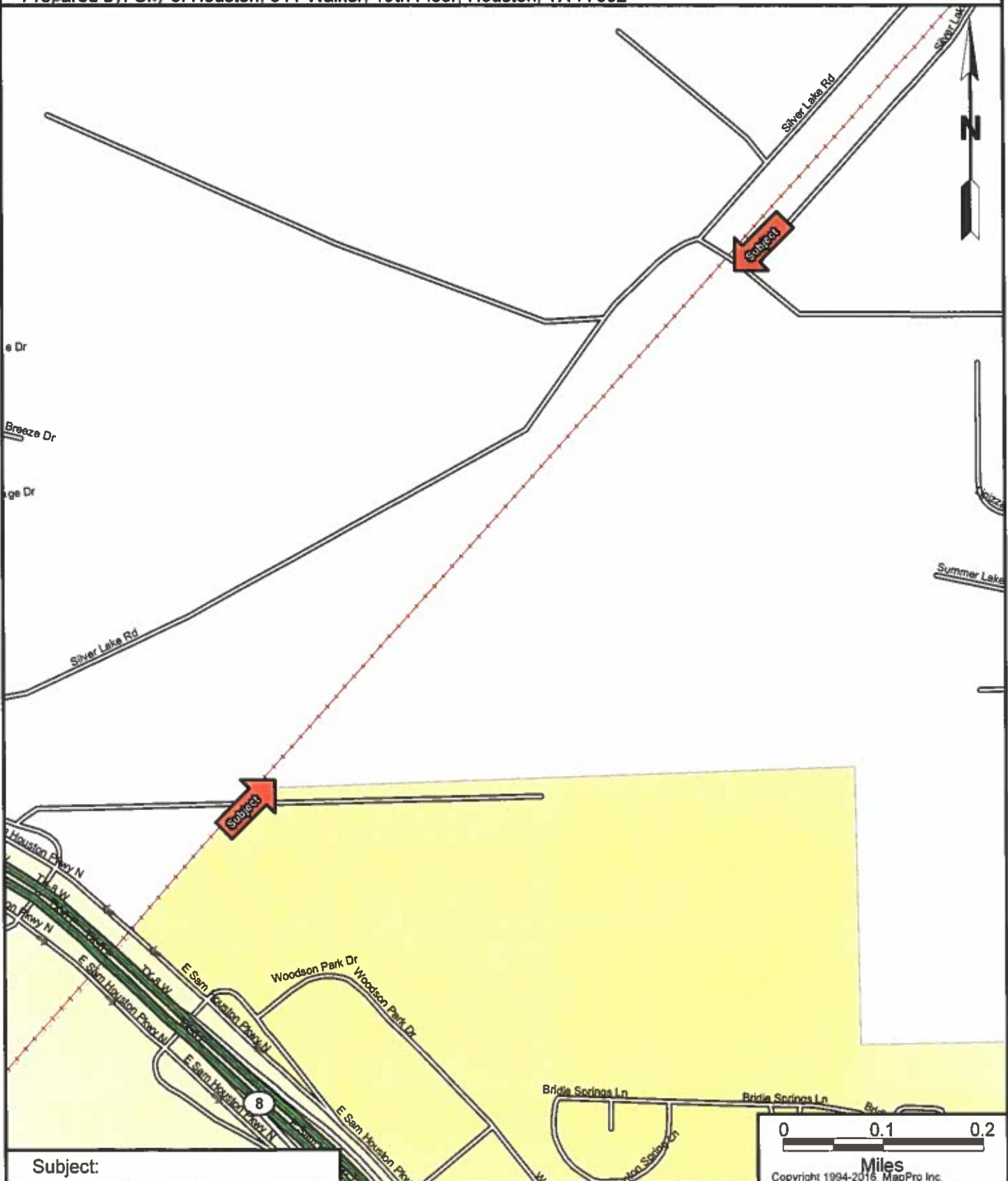
# LOCATION MAP

Description: NORTHEAST WATER PURIFICATION PLANT 320 MGD EXPANSION

WBS# S-000066-0019-2-01; Council District E; Key Map 377S

Subject Address: , Houston, TX 77044

Prepared by: City of Houston, 611 Walker, 19th Floor, Houston, TX 77002



Subject:

### CAUTION:

The location of property arrows shown on this map are approximate only. Inaccuracies may exist on map such as missing, incorrectly drawn, or incorrectly addressed streets. Please report any such inaccuracy to MapPro, Inc. so that appropriate corrections can be made.

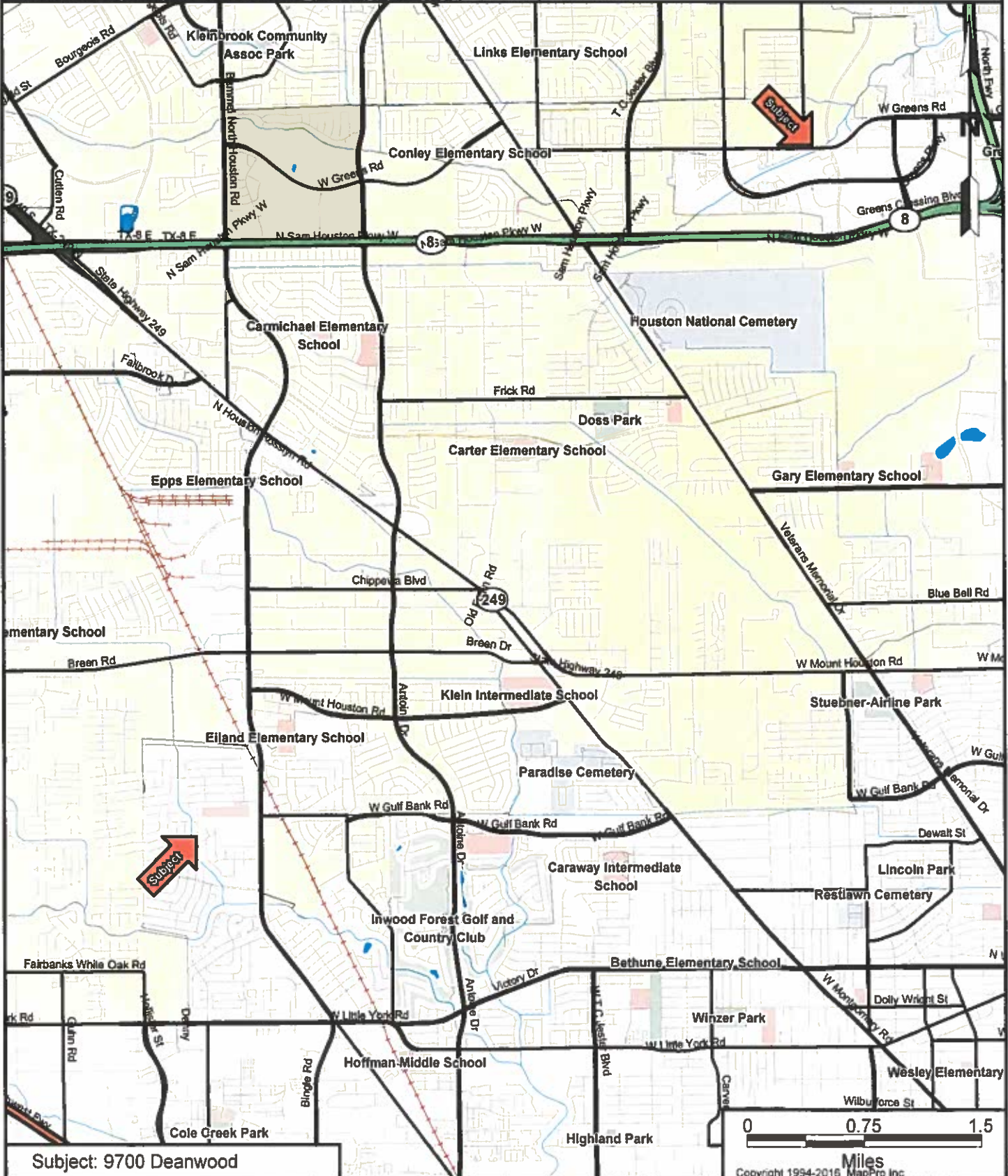
# LOCATION MAP

Description: NEW REPLACEMENT GROUND WATER WELL - DISTRICT 203

(Connect District 203 to White Oak Area); Council Districts A and B; WBS# S-000100-0019-2-01

Subject Address: , Houston, TX 77067

Prepared by: City of Houston, 611 Walker, 19th Floor, Houston, TX 77002



Subject: 9700 Deanwood

**CAUTION:**

The location of property arrows shown on this map are approximate only. Inaccuracies may exist on map such as missing, incorrectly drawn, or incorrectly addressed streets. Please report any such inaccuracy to MapPro, Inc. so that appropriate corrections can be made.

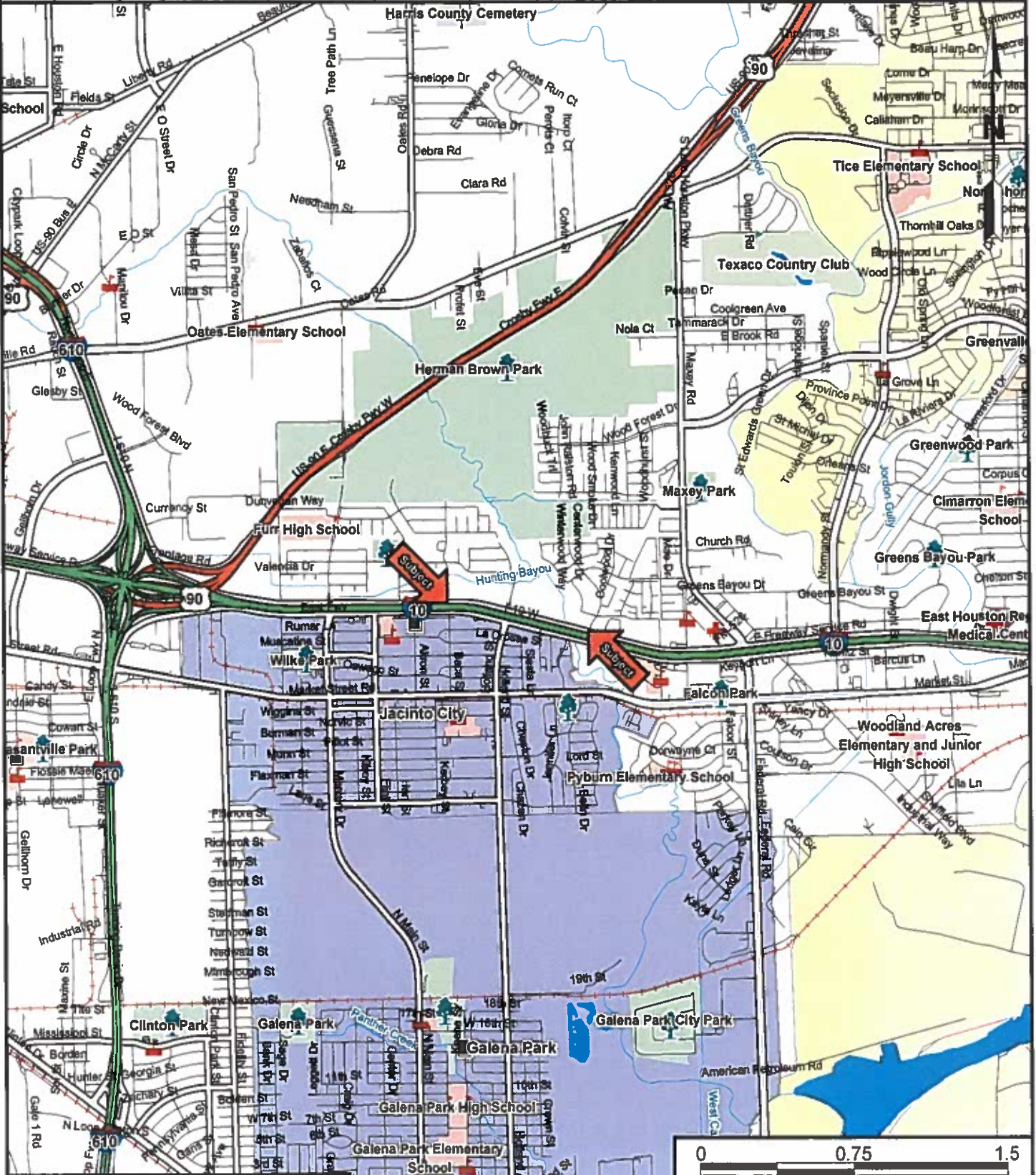
# LOCATION MAP

Description: 12-Inch Water Line Along I-10 (from Baca Street to Centerwood Drive)

WBS S-000700-0067-2; Council District I; Key Map 496 E and F

Subject Address: Centerwood, Houston, TX 77013

Prepared by: City of Houston, 611 Walker, 19th Floor, Houston, TX 77002



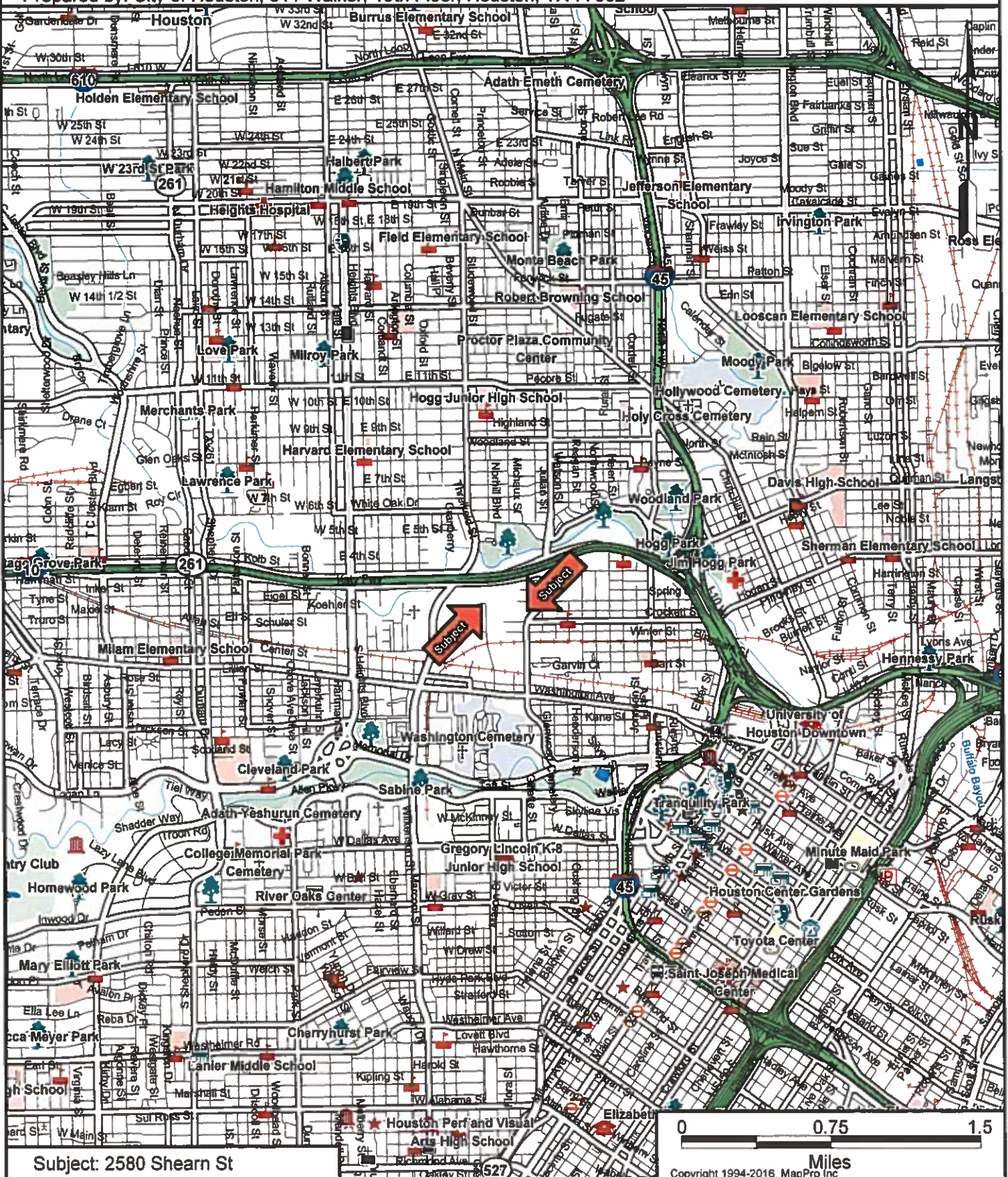
Subject:

### CAUTION:

The location of property arrows shown on this map are approximate only. Inaccuracies may exist on map such as missing, incorrectly drawn, or incorrectly addressed streets. Please report any such inaccuracy to MapPro, Inc. so that appropriate corrections can be made.

# LOCATION MAP

Description: 8-Inch Water Line Replacement from Oliver Street to Spring Street  
 WBS: S-000700-A018-2; Council District H; Key Map 493 E, and F  
 Subject Address: 1705 Oliver St, Houston, TX 77007  
 Prepared by: City of Houston, 611 Walker, 19th Floor, Houston, TX 77002



Subject: 2580 Shearn St



**CAUTION:** The location of property arrows shown on this map are approximate only. Inaccuracies may exist on map such as missing, incorrectly drawn, or incorrectly addressed streets. Please report any such inaccuracy to MapPro, Inc. so that appropriate corrections can be made.

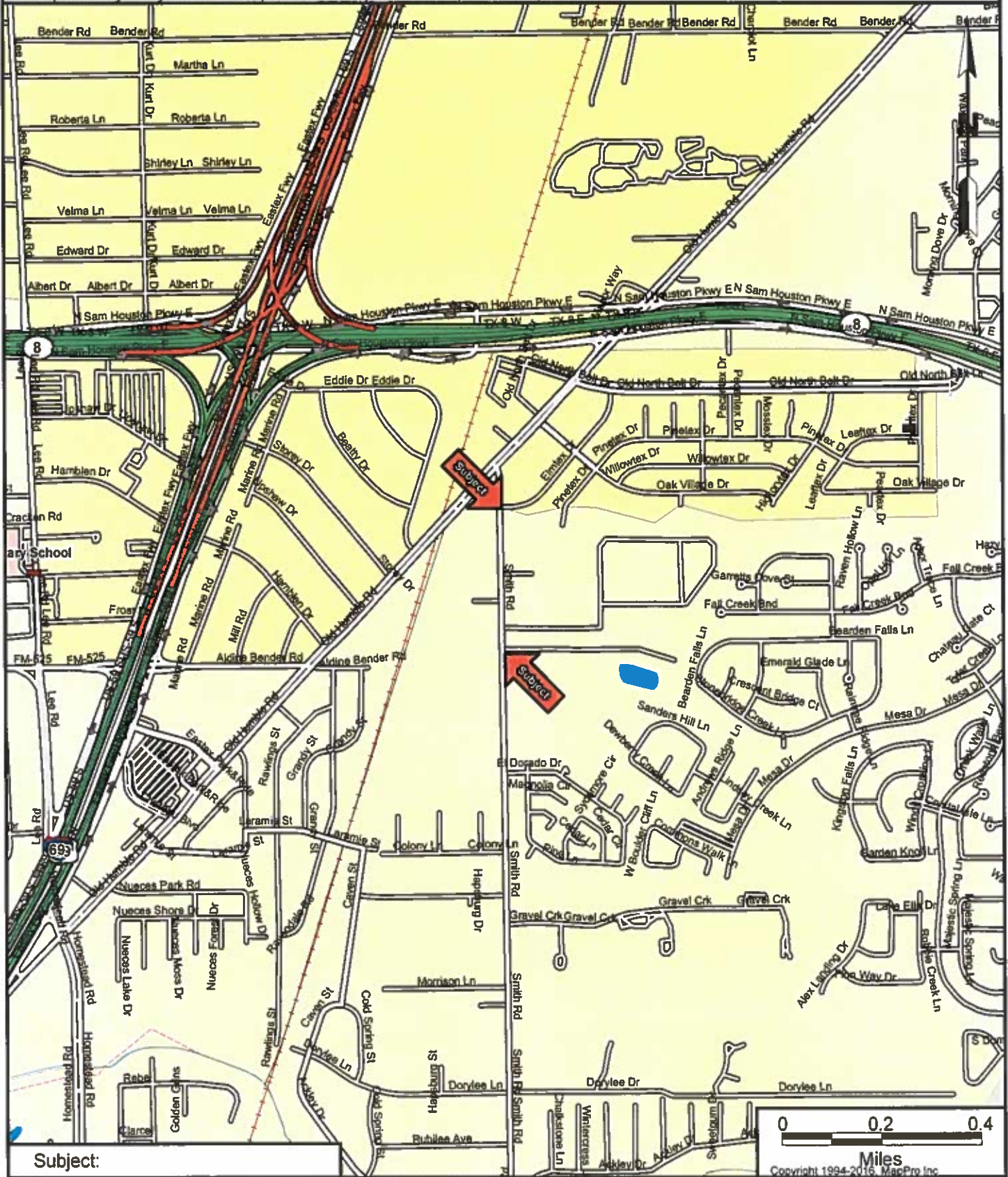
# LOCATION MAP

Description: 108-Inch Water Line from Smith to Lee Road

WBS S-000900-0126-2; Council District, ETJ, B; Key Map 374Z

Subject Address: , Houston, TX 77396

Prepared by: City of Houston, 611 Walker, 19th Floor, Houston, TX 77002



Subject:

**CAUTION:**

The location of property arrows shown on this map are approximate only. Inaccuracies may exist on map such as missing, incorrectly drawn, or incorrectly addressed streets. Please report any such inaccuracy to MapPro, Inc. so that appropriate corrections can be made.

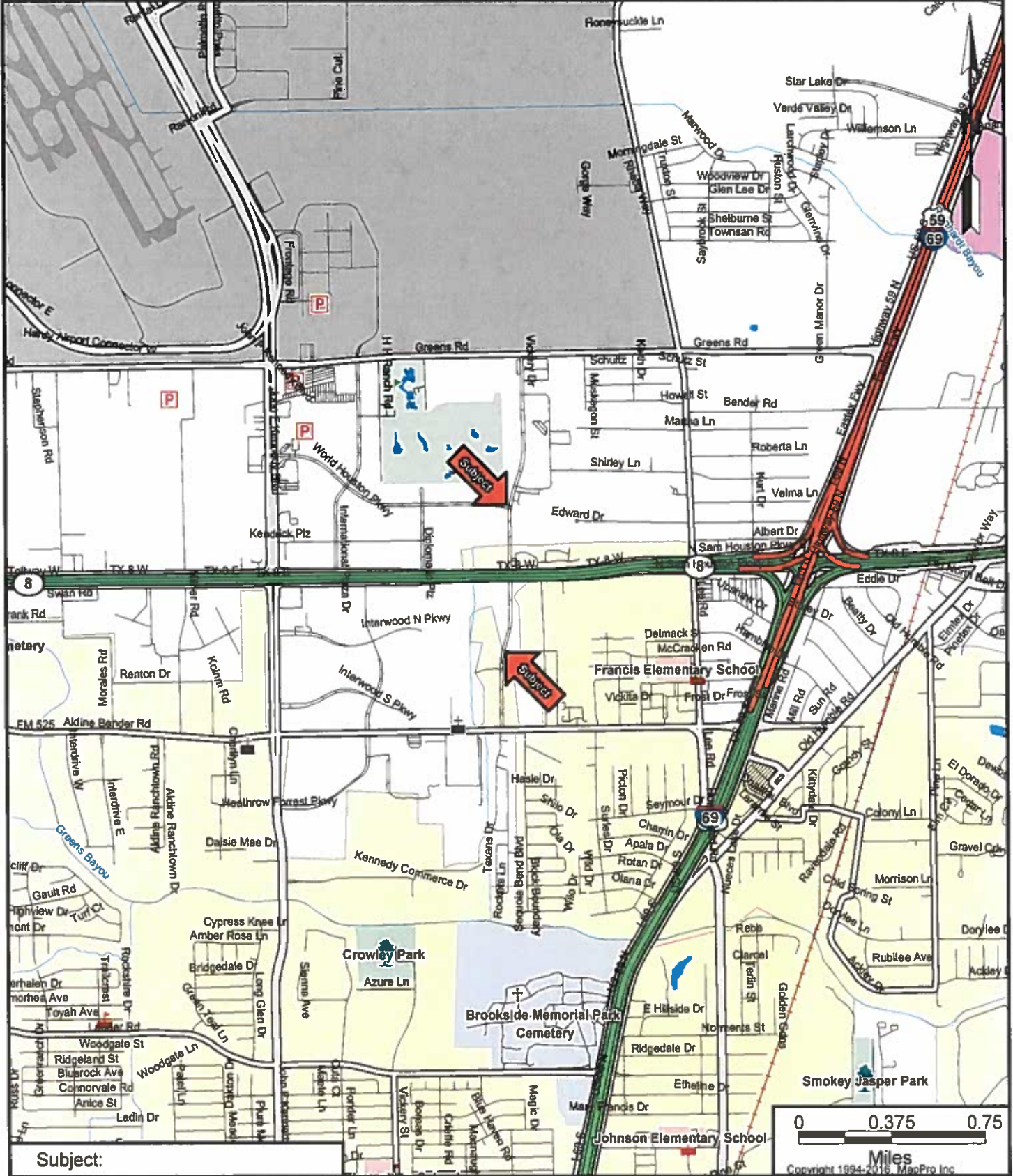
# LOCATION MAP

Description: 54-Inch Water Line along Vickery Drive from Aeropark to World Houston

WBS# S-000900-0127-2-01; Council District B; Key Map 374U; 374V

Subject Address: 15350 Vickery Dr, Houston, TX 77032

Prepared by: City of Houston, 611 Walker, 19th Floor, Houston, TX 77002



Subject:

### CAUTION:

The location of property arrows shown on this map are approximate only. Inaccuracies may exist on map such as missing, incorrectly drawn, or incorrectly addressed streets. Please report any such inaccuracy to MapPro, Inc. so that appropriate corrections can be made.

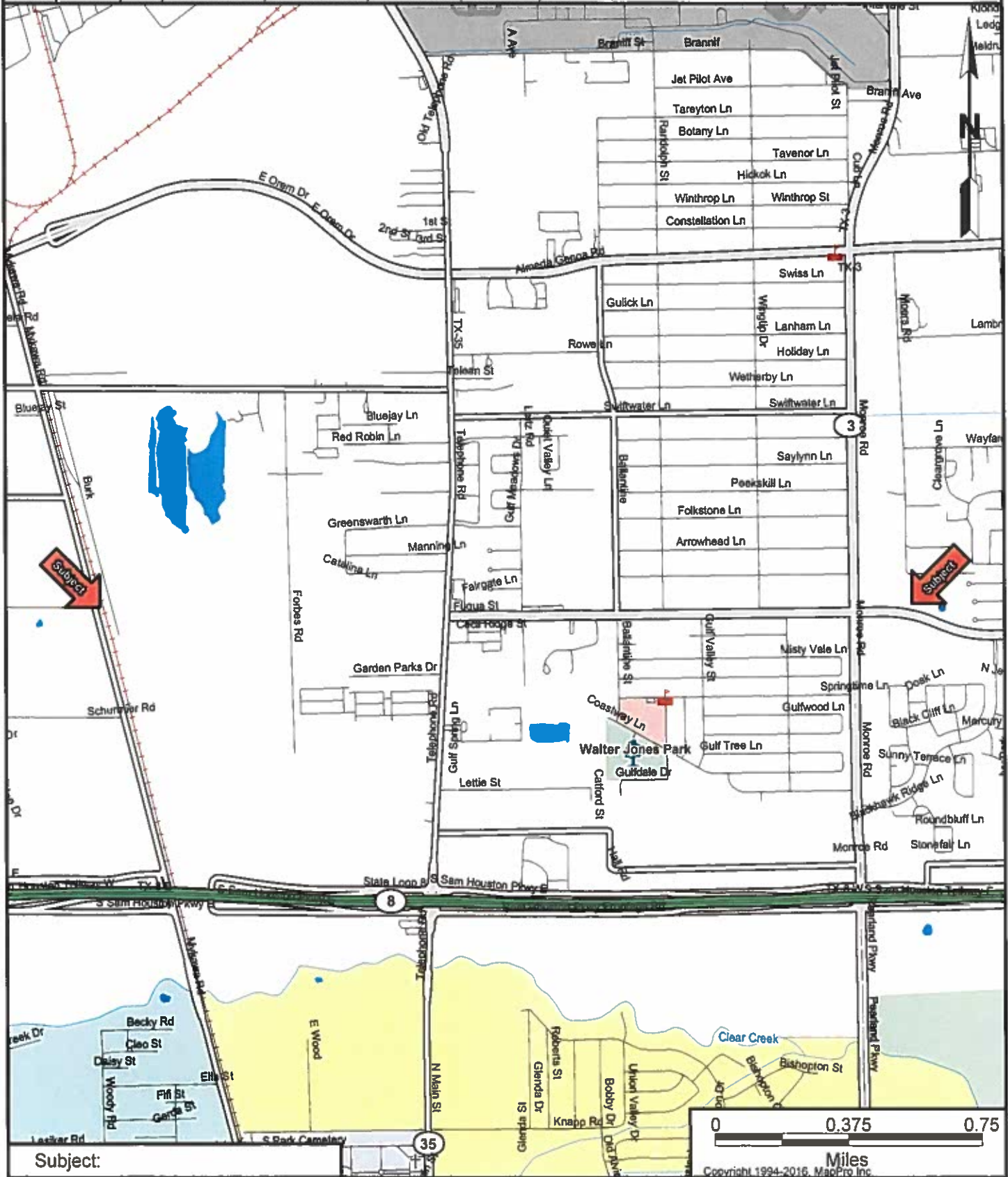
# LOCATION MAP

Description: 48-INCH WATER LINE ALONG FUQUA FROM MOERS ROAD TO MYKAWA ROAD PROJECT

WBS# S-000900-0137-2-01; Council District D; Key Map 574V;575S; 575T; 575U

Subject Address: , Houston, TX 77075

Prepared by: City of Houston, 611 Walker, 19th Floor, Houston, TX 77002



Subject:

**CAUTION:** The location of property arrows shown on this map are approximate only. Inaccuracies may exist on map such as missing, incorrectly drawn, or incorrectly addressed streets. Please report any such inaccuracy to MapPro, Inc. so that appropriate corrections can be made.

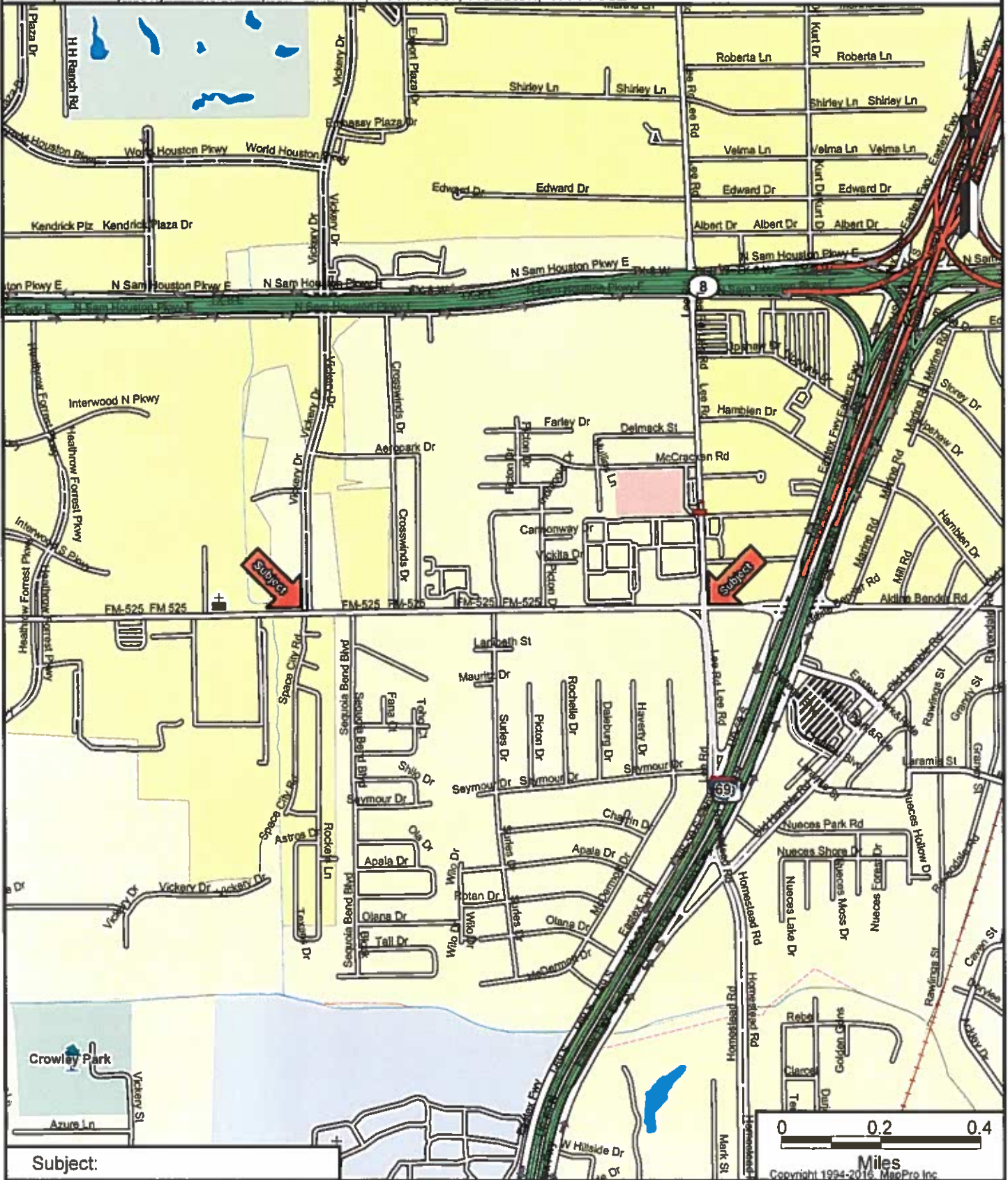
# LOCATION MAP

Description: 108-Inch Water Line Project from Lee Road to Vickery Drive

WBS S-000900-0156-2-01; Council District ETJ; Key Map 374 U, V, Y, Z

Subject Address: , Houston, TX 77032

Prepared by: City of Houston, 611 Walker, 19th Floor, Houston, TX 77002



Subject:

**CAUTION:** The location of property arrows shown on this map are approximate only. Inaccuracies may exist on map such as missing, incorrectly drawn, or incorrectly addressed streets. Please report any such inaccuracy to MapPro, Inc. so that appropriate corrections can be made.

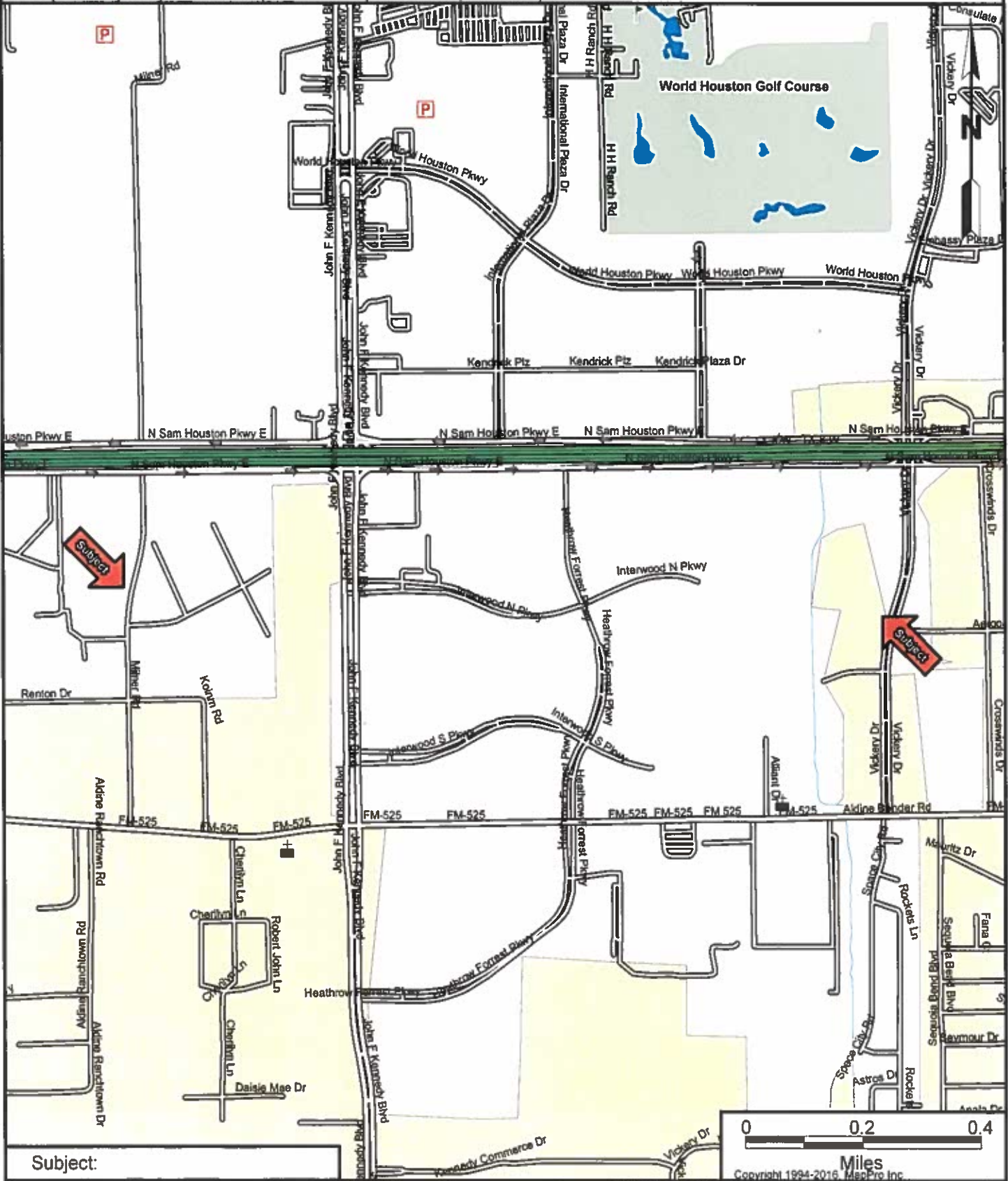
# LOCATION MAP

Description: EASEMENT ACQUISITIONS FOR 108-INCH WATER LINE FROM VICKERY DRIVE TO MILNER ROAD

WBS# S-000900-0164-2; Council District B; Key Maps 374T, 374U and 374Y

Subject Address: , Houston, TX 77032

Prepared by: City of Houston, 611 Walker, 19th Floor, Houston, TX 77002



Subject:

### CAUTION:

The location of property arrows shown on this map are approximate only. Inaccuracies may exist on map such as missing, incorrectly drawn, or incorrectly addressed streets. Please report any such inaccuracy to MapPro, Inc. so that appropriate corrections can be made.