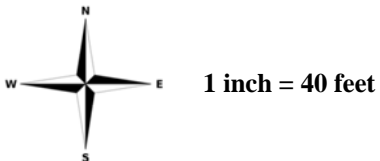
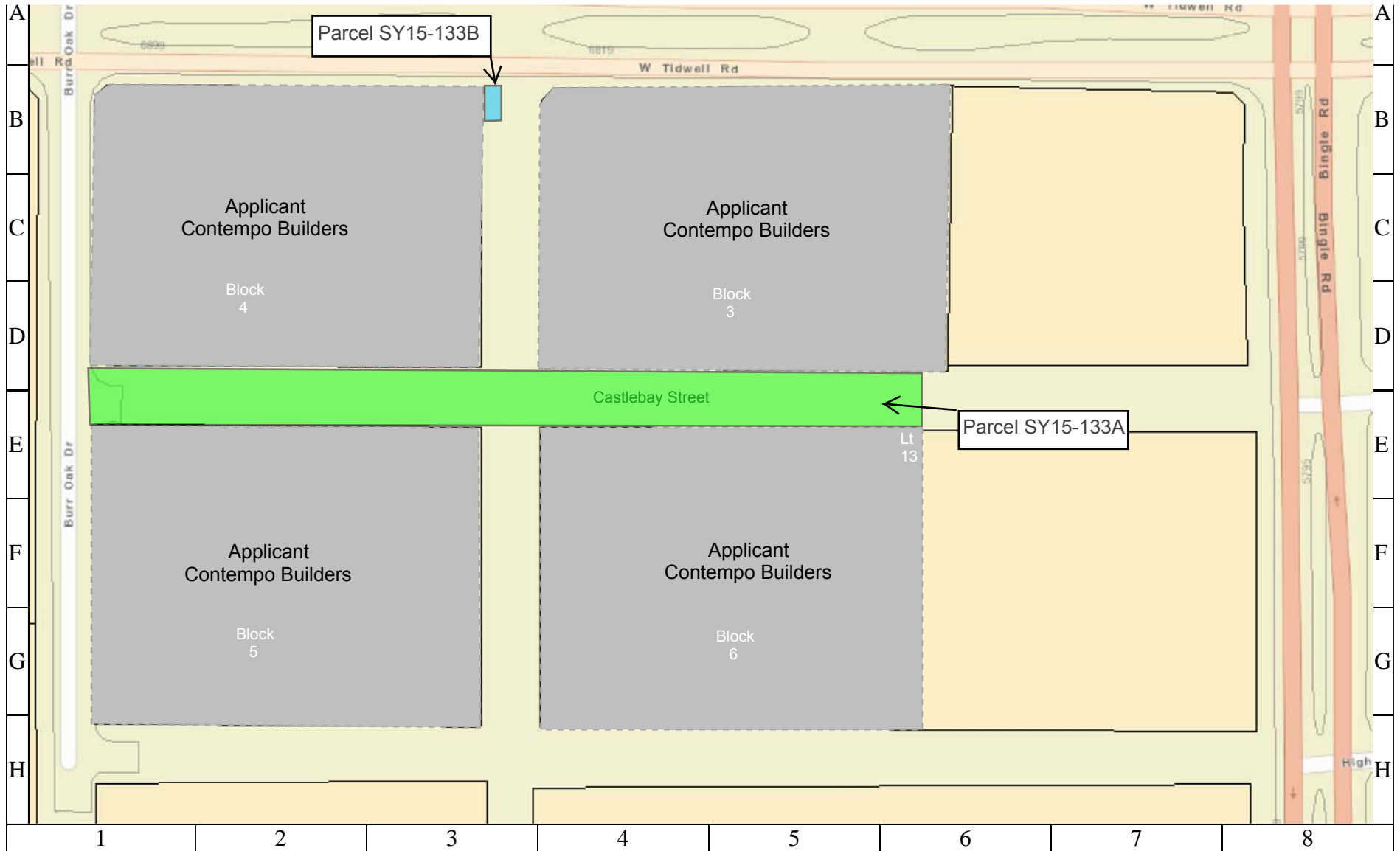


PARCEL MAP


Abandonment and sale of Castlebay Street, from the east right-of-way line of Burr Oak Street east to the east property line of the remainder of Lot 13, Block 6 and a 10-foot-wide prescriptive water line easement in the location of Belmore Street, from the south right-of-way line of West Tidwell Road south 35 feet, located within the Rosslyn Addition, out of the Joseph Bays Survey. Parcels SY15-133A and SY15-133B



CITY OF HOUSTON
Department of Public Works and Engineering
Geographic Information & Management System (GIMS)



DISCLAIMER: THIS MAP REPRESENTS THE BEST INFORMATION AVAILABLE TO THE CITY.
 THE CITY DOES NOT WARRANT ITS ACCURACY OR COMPLETENESS.
 FIELD VERIFICATIONS SHOULD BE DONE AS NECESSARY.

 Applicant - Contempo Builder