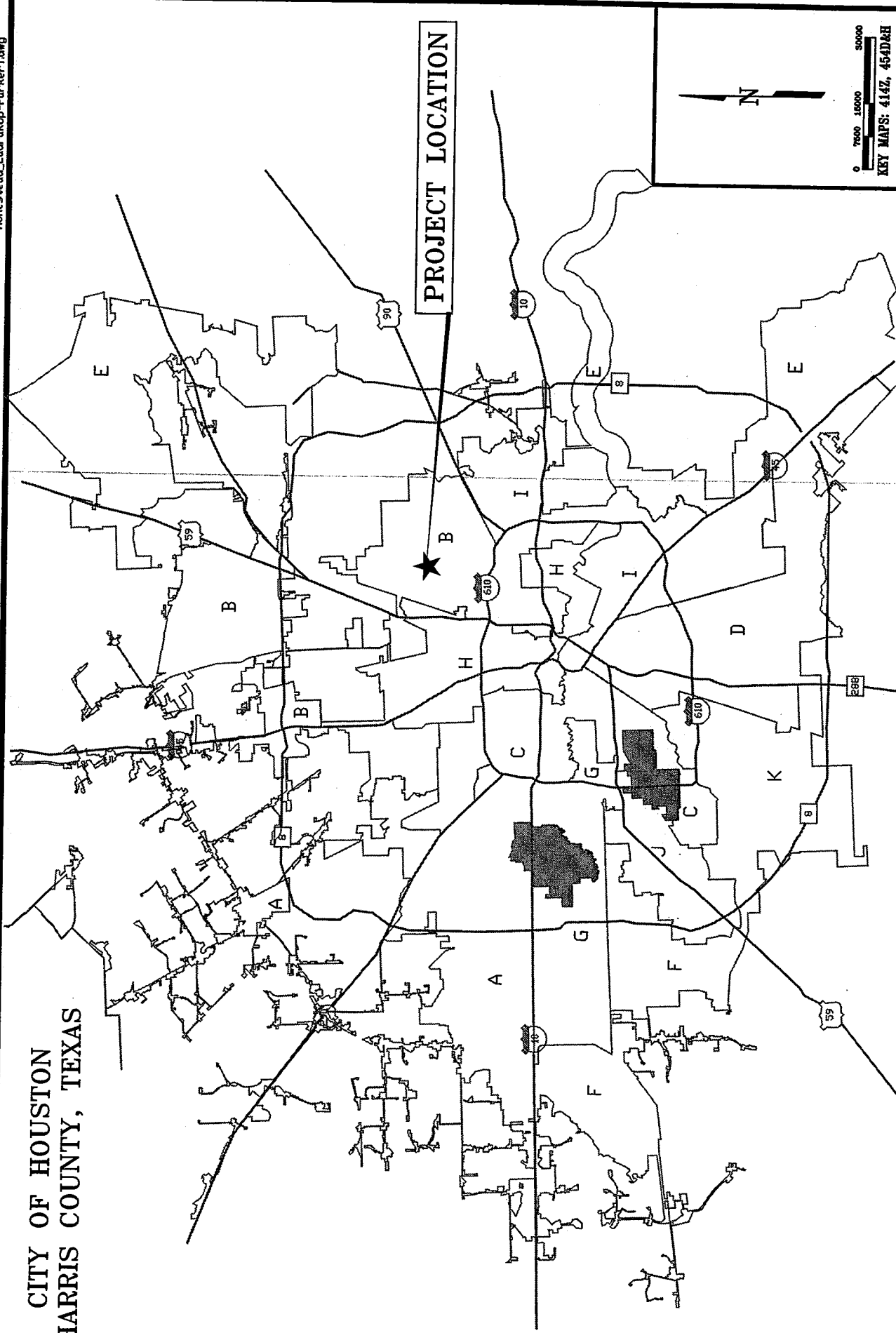
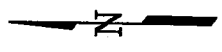


CITY OF HOUSTON
HARRIS COUNTY, TEXAS



PROJECT LOCATION

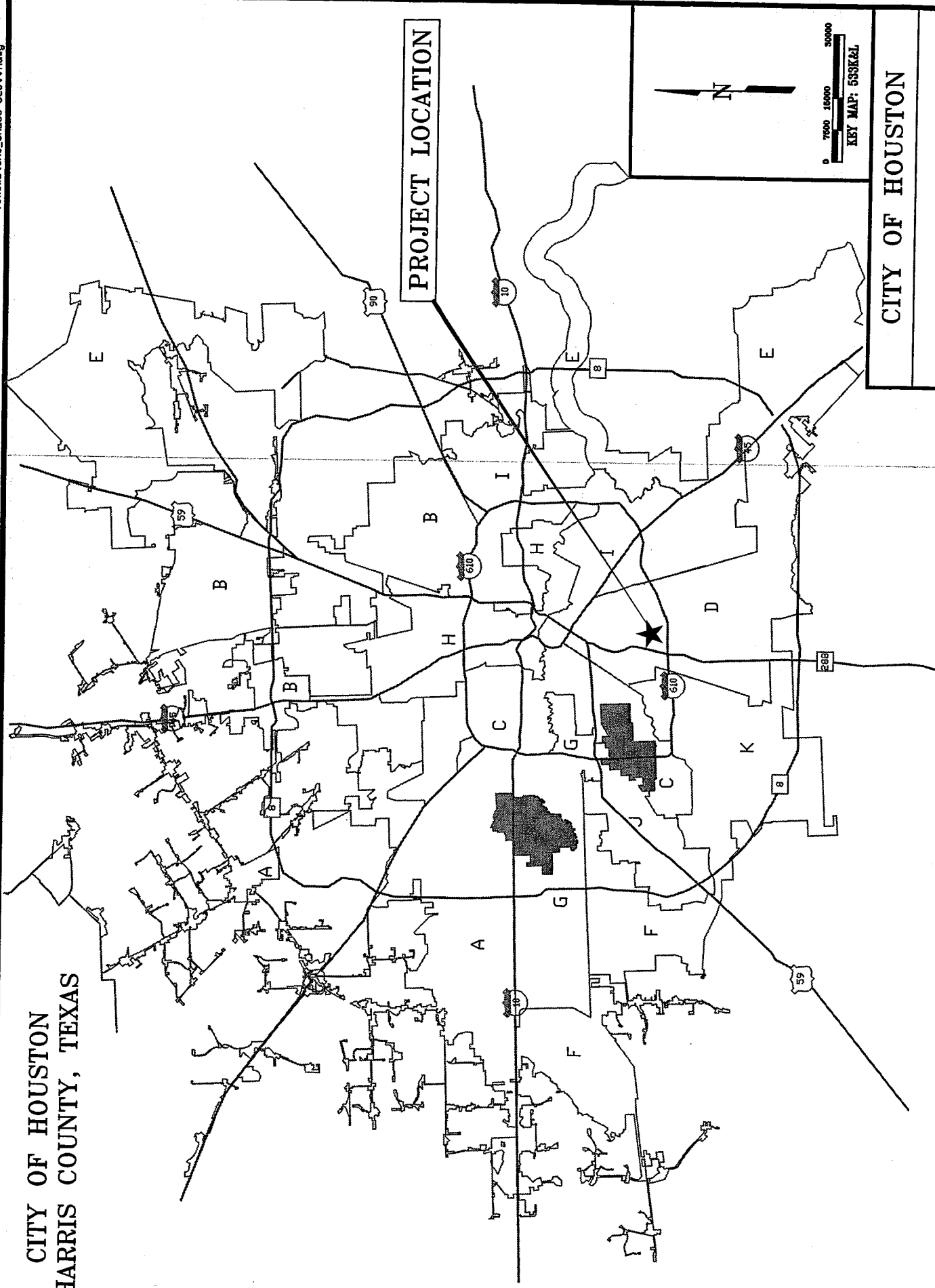


0 7500 15000 30000
KEY MAPS: 414Z, 454DAH

CITY OF HOUSTON

TRANSFER STREET SEGMENTS TO HARRIS COUNTY ROAD LOG:
HOMESTEAD ROAD;
FROM LAURA KOPPE TO PARKER ROAD
COUNCIL DISTRICT "B"

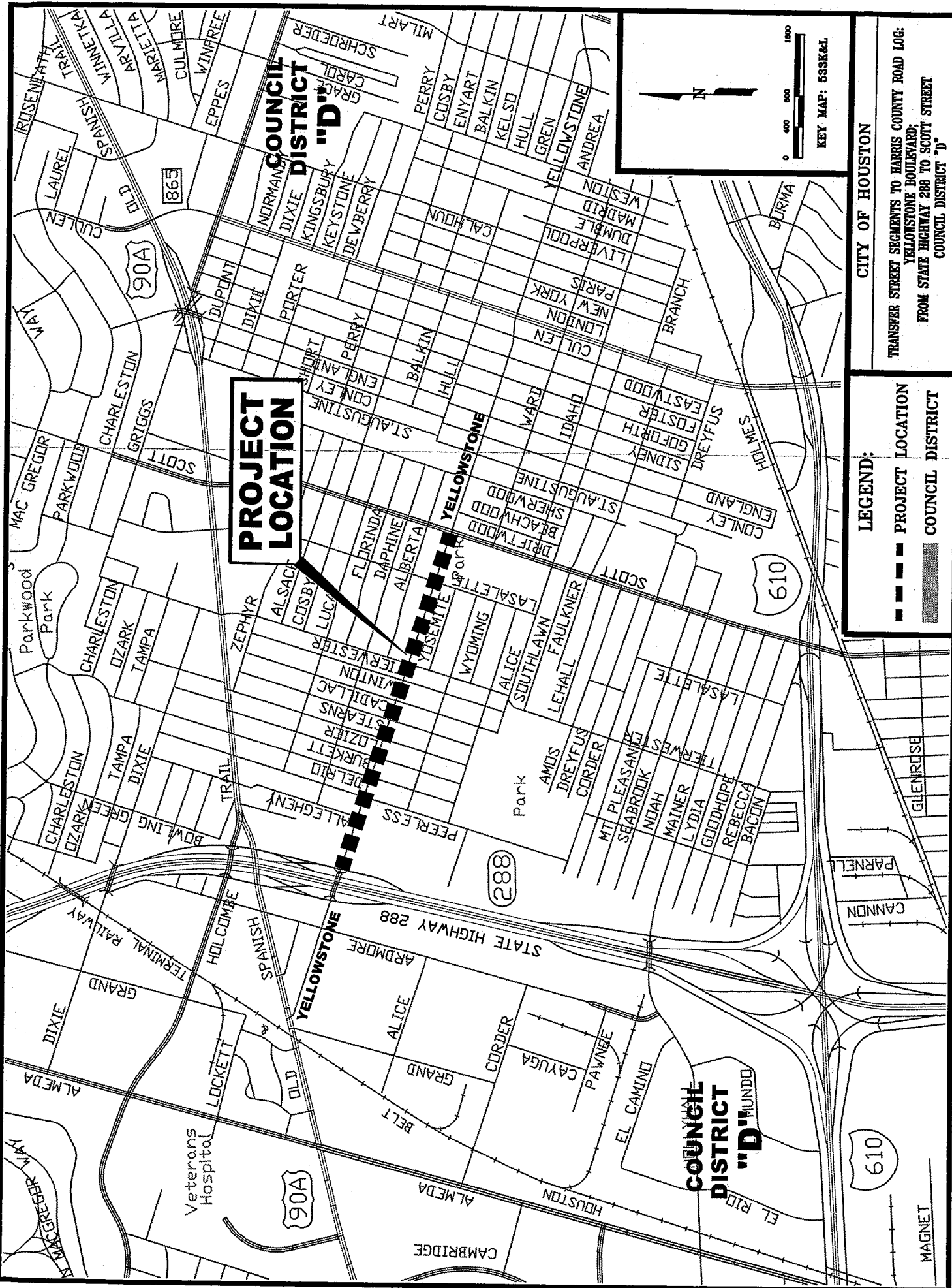
CITY OF HOUSTON
HARRIS COUNTY, TEXAS



PROJECT LOCATION

CITY OF HOUSTON

TRANSFER STREET SEGMENTS TO HARRIS COUNTY ROAD LOG;
YELLOWSTONE BOULEVARD;
FROM STATE HIGHWAY 288 TO SCOTT STREET
COUNCIL DISTRICT "D"



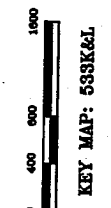
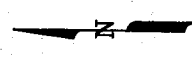
**PROJECT
LOCATION**

LEGEND:

- PROJECT LOCATION
- COUNCIL DISTRICT

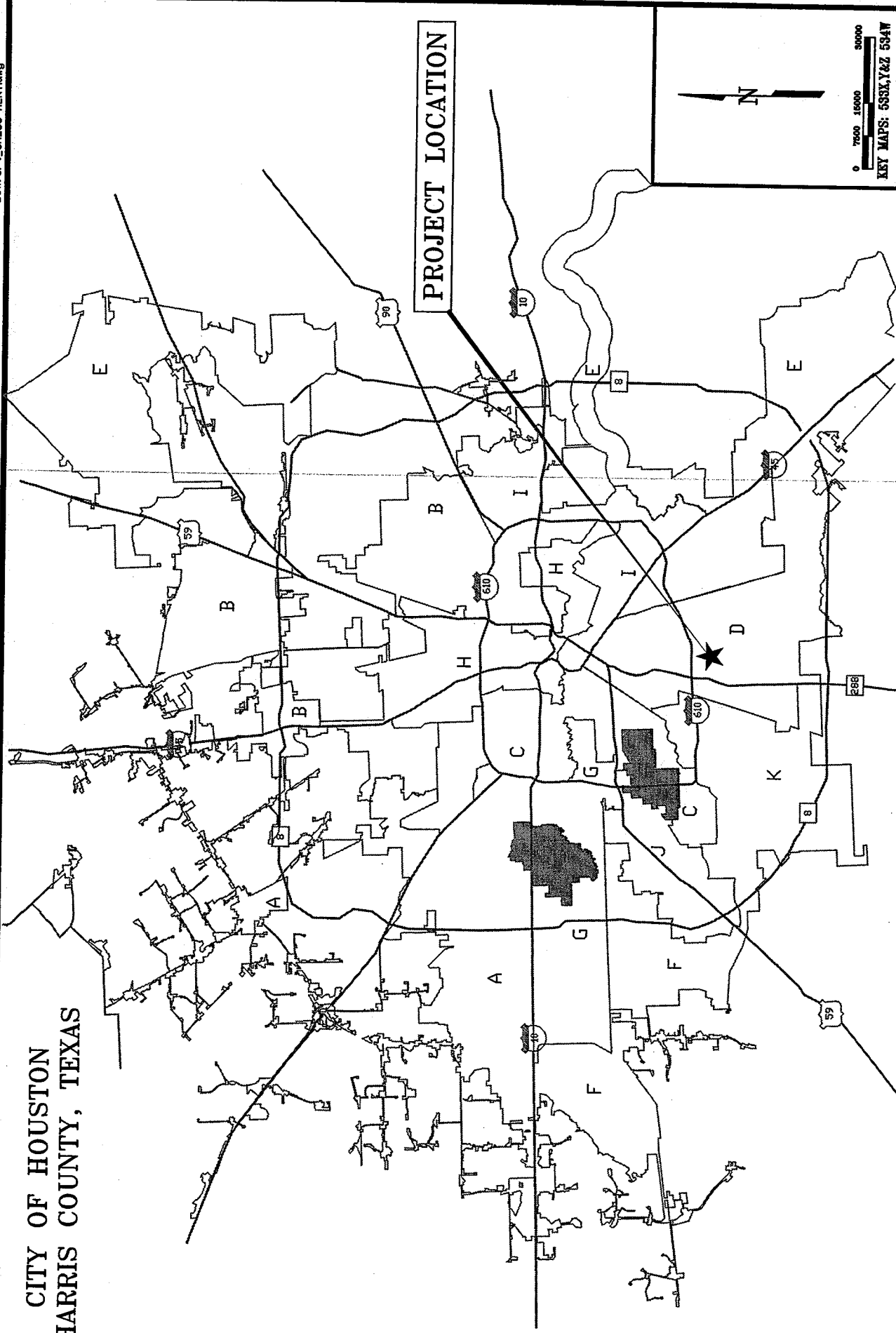
CITY OF HOUSTON

TRANSFER STREET SEGMENTS TO HARRIS COUNTY ROAD LOG:
 YELLOWSTONE BOULEVARD;
 FROM STATE HIGHWAY 288 TO SCOTT STREET
 COUNCIL DISTRICT "D"




KEY MAP: 653K&L

CITY OF HOUSTON
HARRIS COUNTY, TEXAS



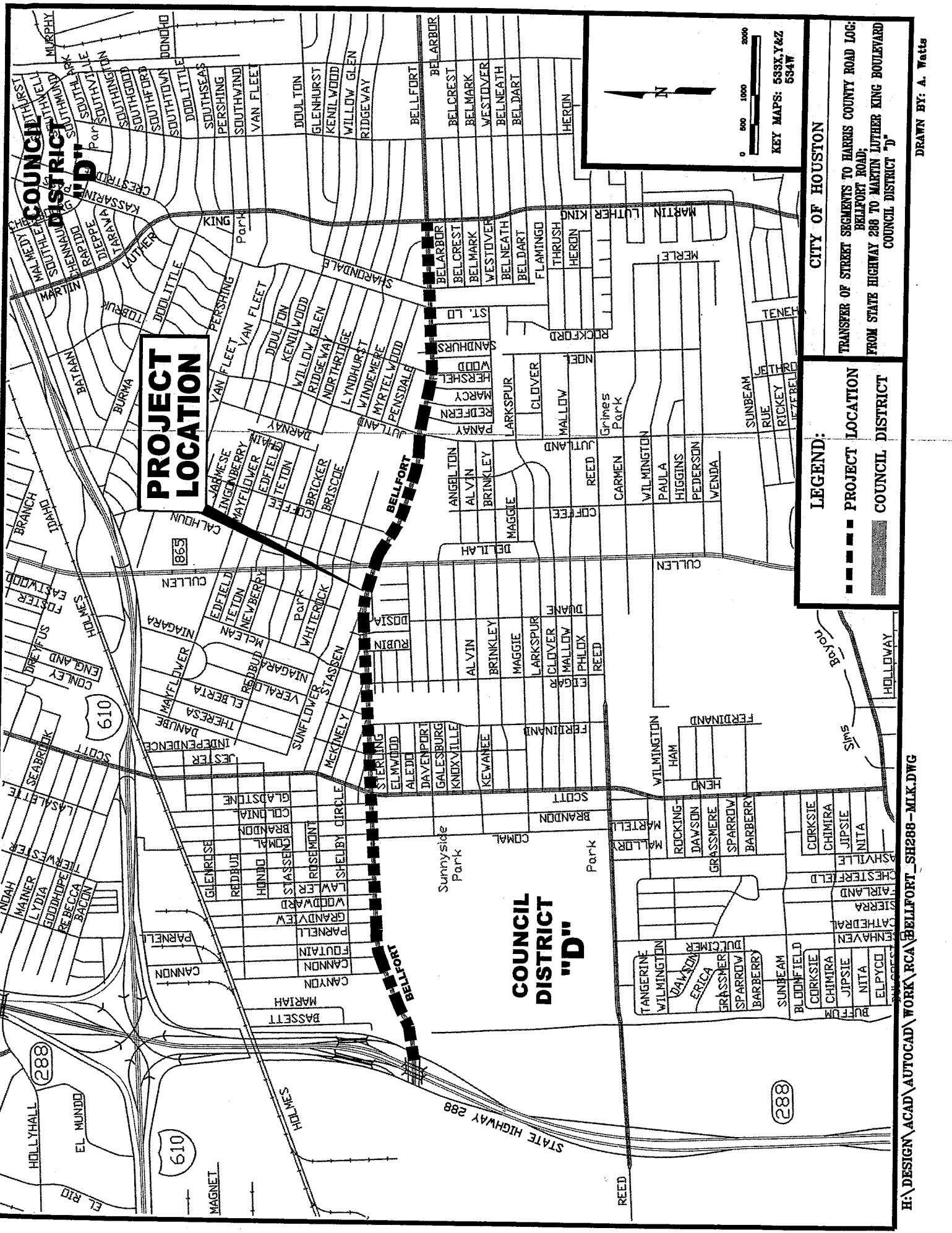
PROJECT LOCATION



0 7500 15000 30000
 KEY MAPS: 5883X, Y&Z 534W

CITY OF HOUSTON

TRANSFER STREET SEGMENTS TO HARRIS COUNTY ROAD LOG:
 BELLFORT ROAD;
 FROM STATE HIGHWAY 288 TO MARTIN LUTHER KING BOULEVARD
 COUNCIL DISTRICT "J"



PROJECT LOCATION


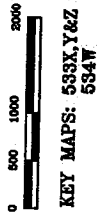
COUNCIL DISTRICT "D"

LEGEND:

- PROJECT LOCATION
- ▬ COUNCIL DISTRICT

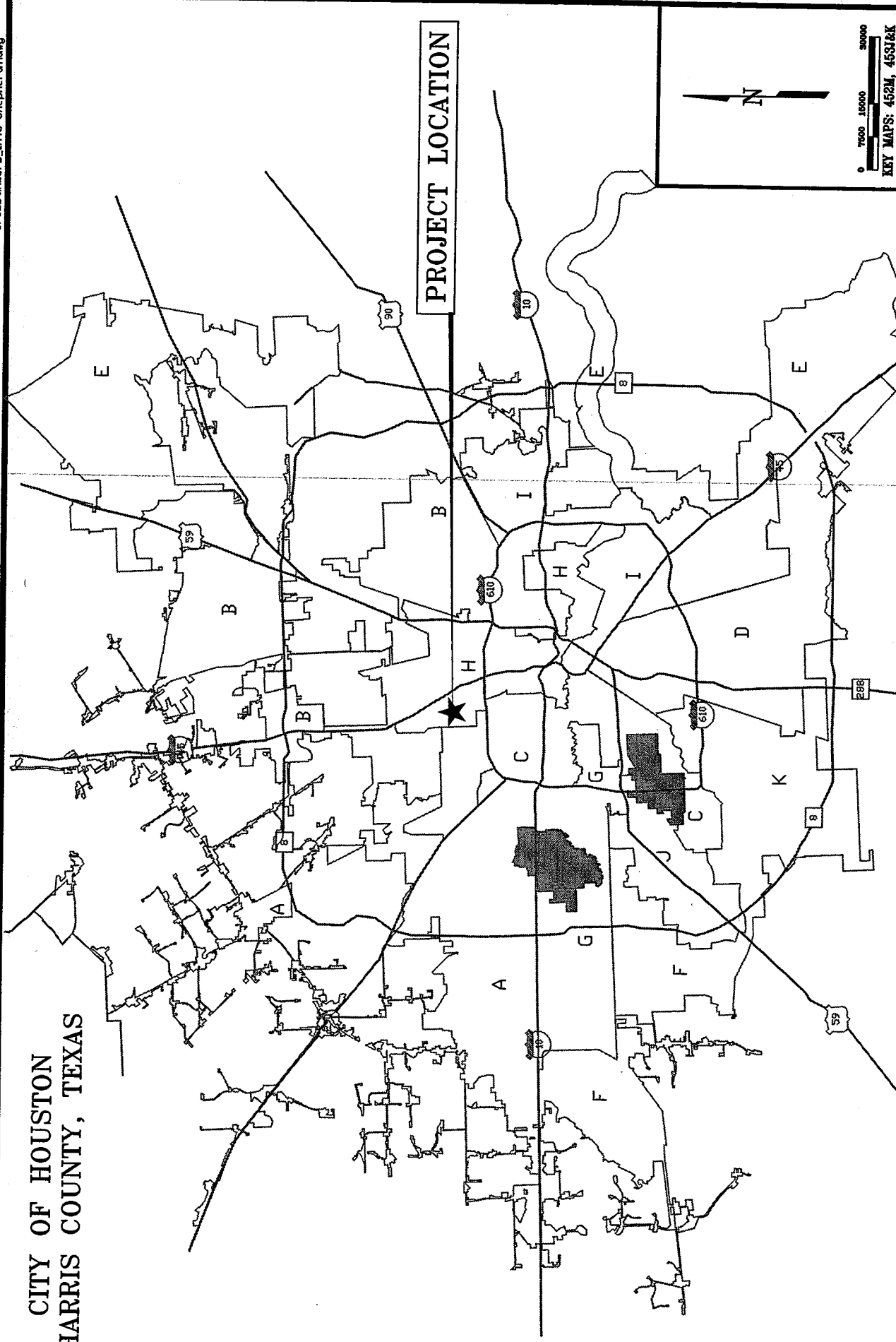
CITY OF HOUSTON

TRANSFER OF STREET SEGMENTS TO HARRIS COUNTY ROAD LOG:
 BELLFORT ROAD;
 FROM STATE HIGHWAY 288 TO MARTIN LUTHER KING BOULEVARD
 COUNCIL DISTRICT "D"

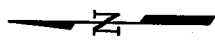


DRAWN BY: A. Watts

CITY OF HOUSTON
HARRIS COUNTY, TEXAS



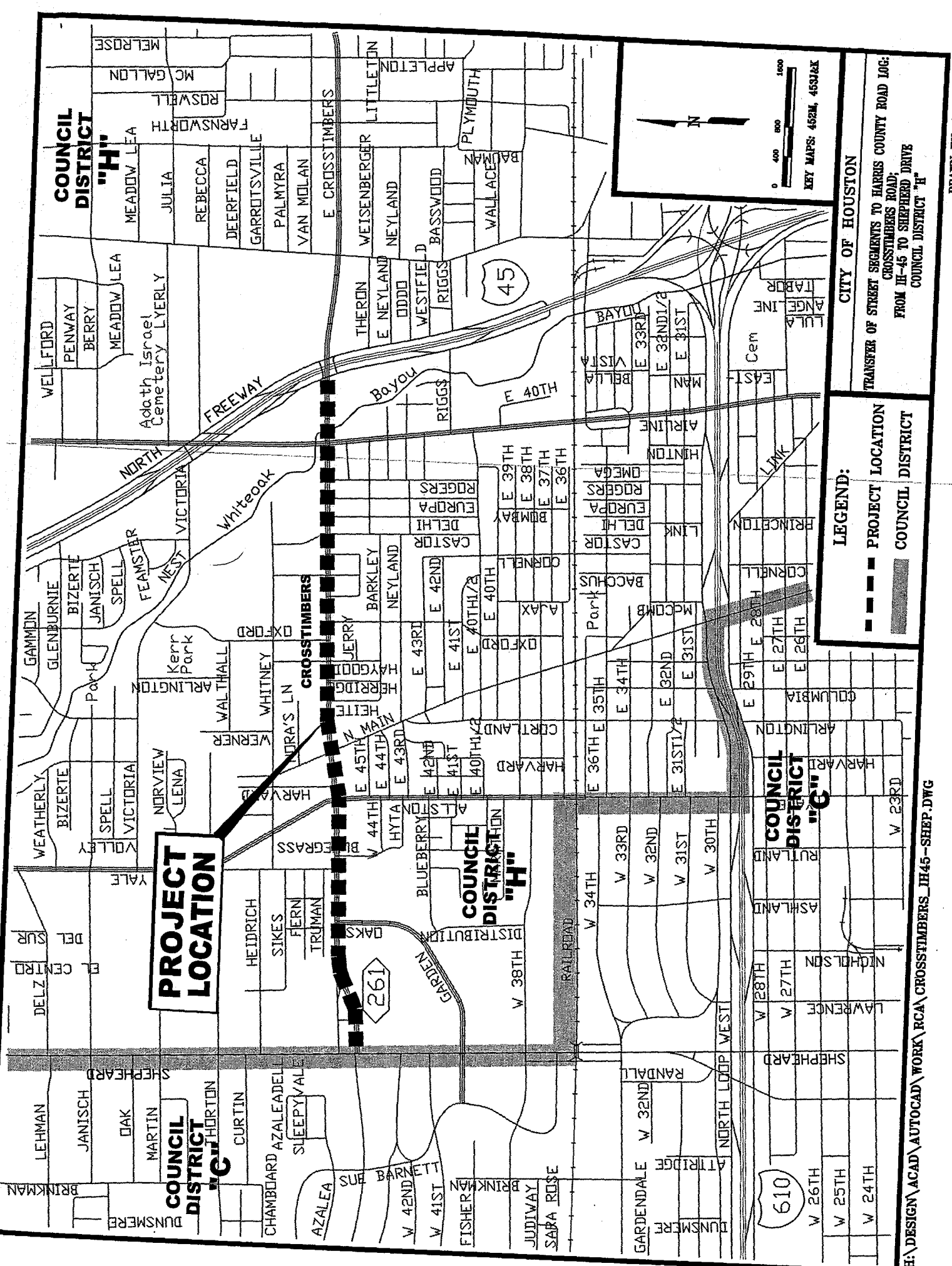
PROJECT LOCATION



0 7500 15000 30000
 KEY MAPS: 452M, 4537&K

CITY OF HOUSTON

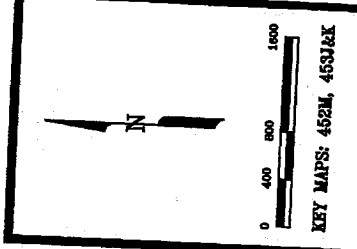
TRANSFER STREET SEGMENTS TO HARRIS COUNTY ROAD LOG:
 CROSSTIMBERS ROAD;
 FROM IH-45 TO SHEPHERD DRIVE
 COUNCIL DISTRICT "H"



PROJECT LOCATION

LEGEND:
 - - - - - COUNCIL DISTRICT
 ————— PROJECT LOCATION

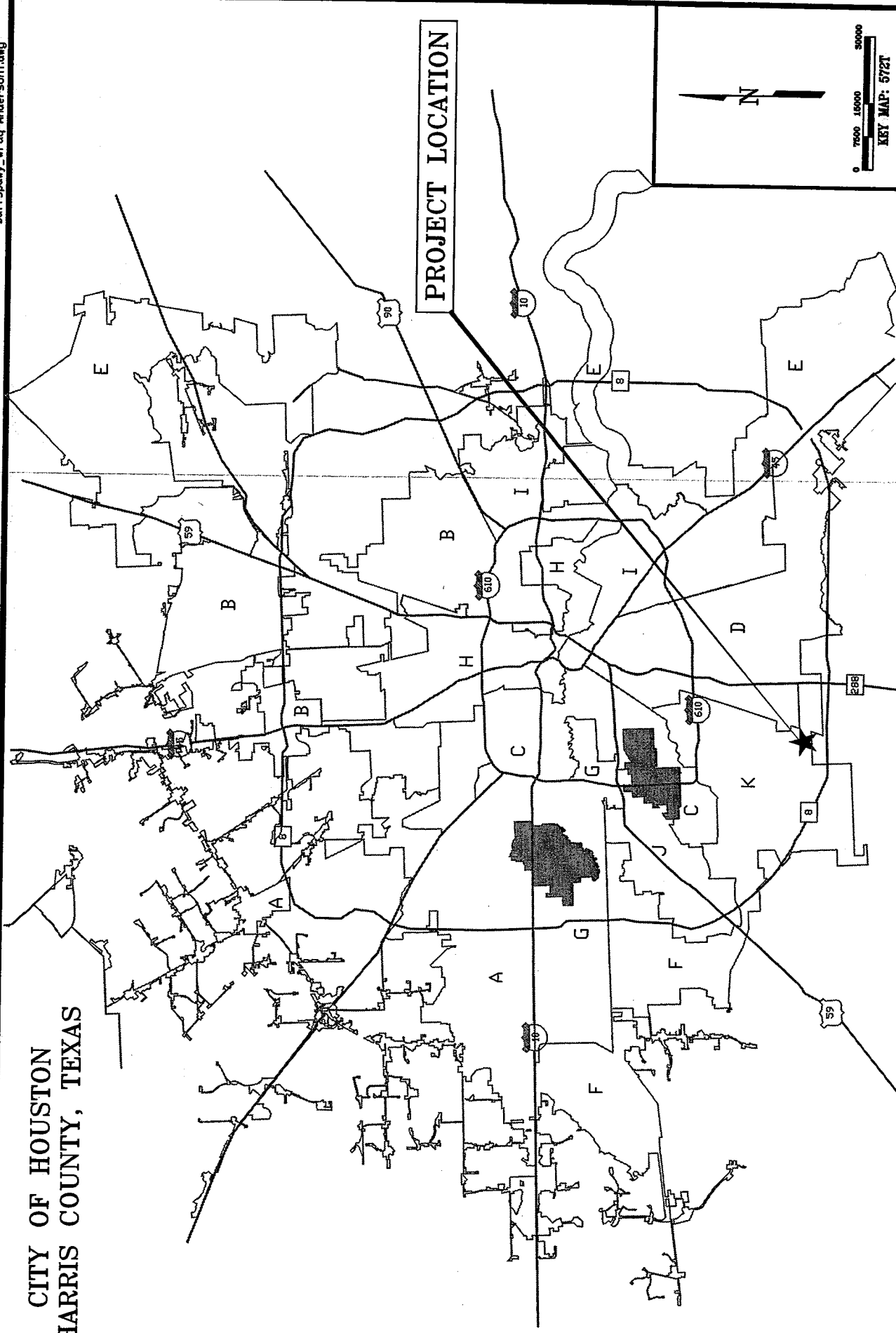
CITY OF HOUSTON
 TRANSFER OF STREET SEGMENTS TO HARRIS COUNTY ROAD LOG:
 CROSTIMBERS ROAD;
 FROM IH-45 TO SHEPHERD DRIVE
 COUNCIL DISTRICT "H"



DRAWN BY: A. Watts

H:\DESIGN\ACAD\AUTOCAD\WORK\RCA\CROSTIMBERS_IH45-SHEP.DWG

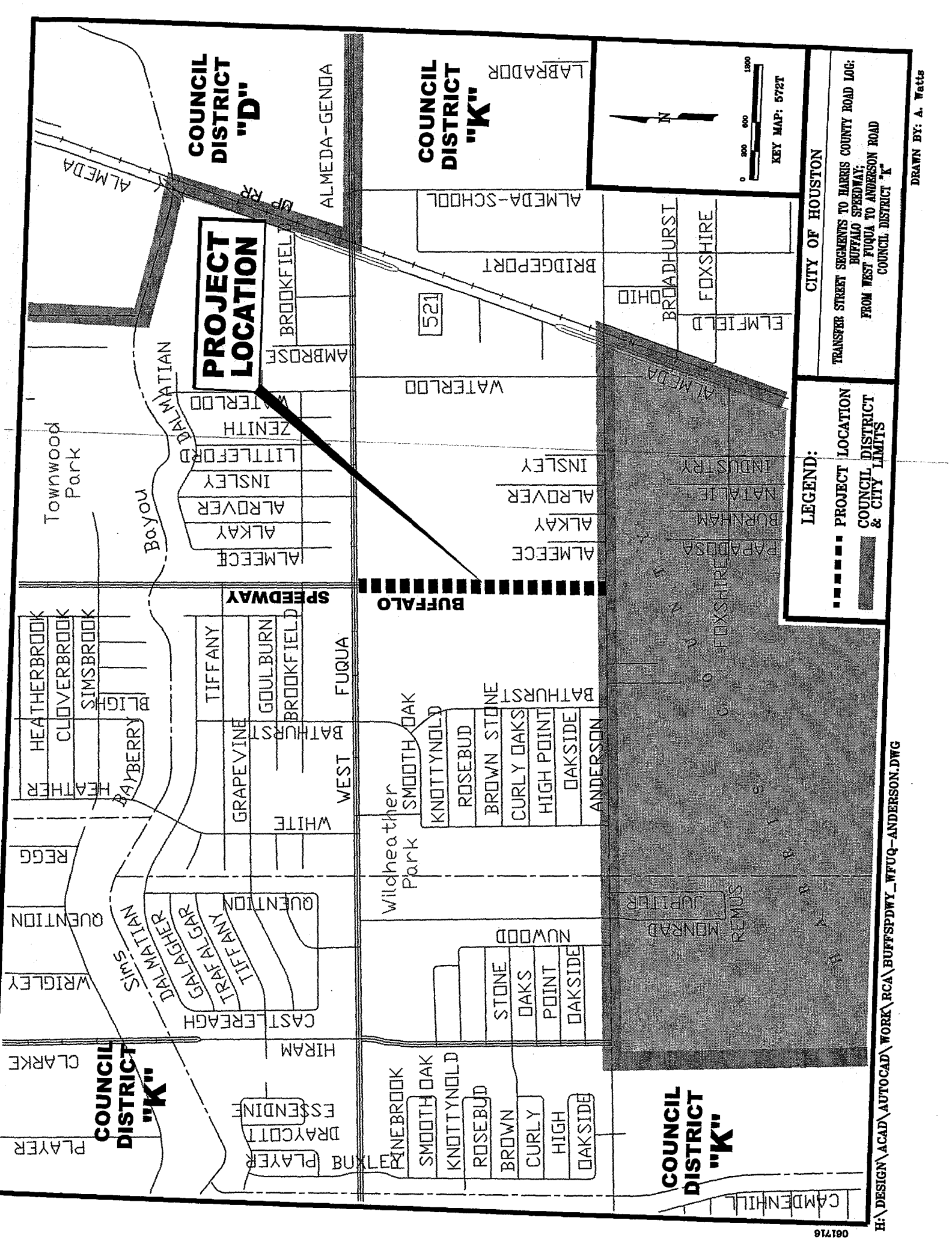
CITY OF HOUSTON HARRIS COUNTY, TEXAS



PROJECT LOCATION

CITY OF HOUSTON

TRANSFER STREET SEGMENTS TO HARRIS COUNTY ROAD LOG;
 BUFFALO SPEEDWAY;
 FROM WEST FUGUA STREET TO ANDERSON ROAD
 COUNCIL DISTRICT "K"



COUNCIL DISTRICT "D"

COUNCIL DISTRICT "K"

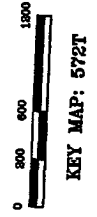
PROJECT LOCATION

LEGEND:

- PROJECT LOCATION
- COUNCIL DISTRICT & CITY LIMITS

CITY OF HOUSTON

TRANSFER STREET SEGMENTS TO HARRIS COUNTY ROAD LOG:
 BUFFALO SPEEDWAY;
 FROM WEST FUQUA TO ANDERSON ROAD
 COUNCIL DISTRICT "K"



DRAWN BY: A. Watts

H:\DESIGN\ACAD\AUTOCAD\WORK\RCA\BUFFSPDWY_WFUQ-ANDERSON.DWG