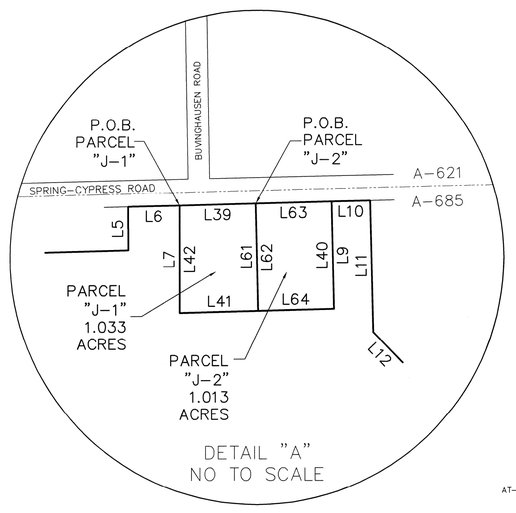

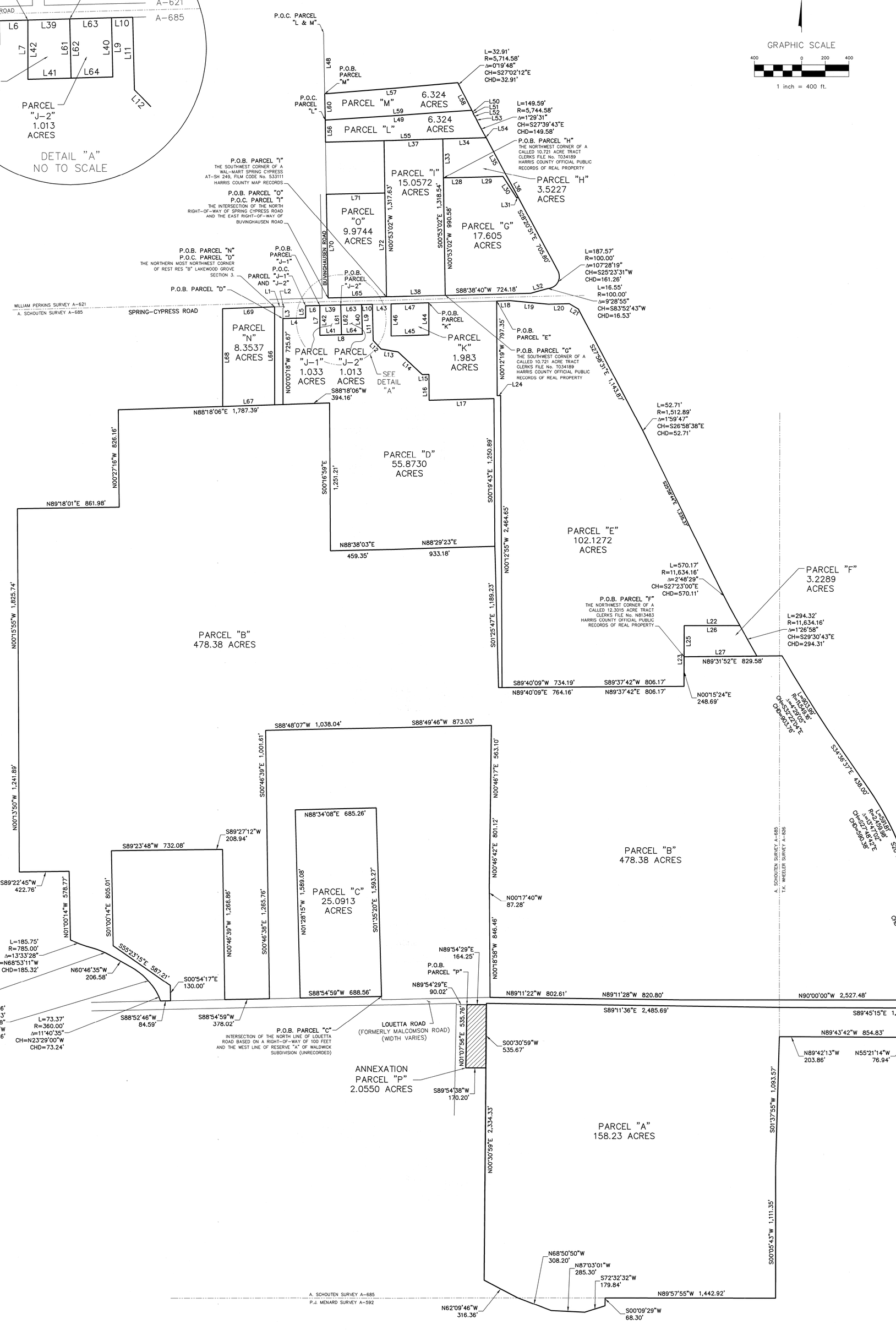

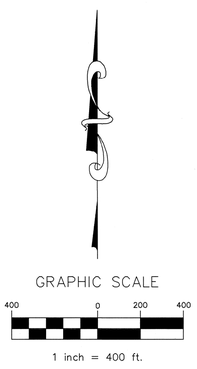

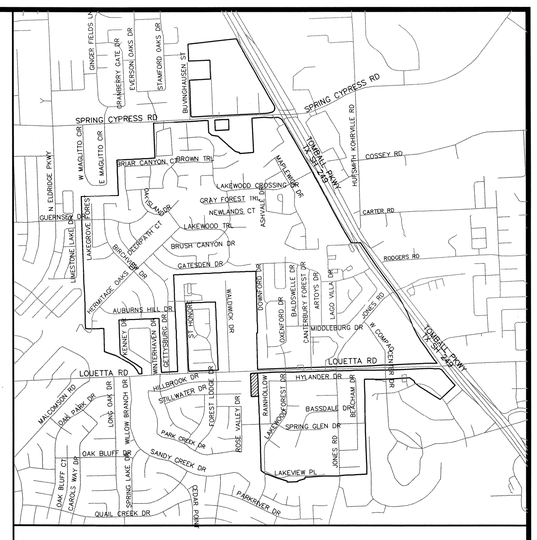

VICINITY MAP: N.T.S.

Line Table			Line Table		
No.	Bearing	Length	No.	Bearing	Length
L1	N88°39'38"E	84.85'	L37	N88°32'23"E	497.63'
L2	S43°53'25"W	21.40'	L38	S88°38'40"W	497.63'
L3	S00°00'18"E	84.95'	L39	N88°39'38"E	177.44'
L4	N88°38'41"E	192.86'	L40	N01°14'01"W	250.00'
L5	N00°04'23"W	101.05'	L41	N88°40'13"E	359.01'
L6	N88°39'38"E	120.00'	L42	S00°04'23"E	250.00'
L7	S00°04'23"E	250.00'	L43	N88°39'28"E	158.95'
L8	N88°40'13"E	359.01'	L44	S00°05'32"E	270.00'
L9	N01°14'01"W	250.00'	L45	S88°39'28"W	320.00'
L10	N88°39'38"E	90.00'	L46	N00°05'32"W	270.00'
L11	S01°14'01"E	305.67'	L47	N88°39'28"E	320.00'
L12	S43°51'44"E	99.08'	L48	S00°57'08"E	516.28'
L13	S80°27'31"E	144.76'	L49	S86°18'24"W	1,244.99'
L14	S46°55'32"E	280.26'	L50	S26°52'38"E	29.06'
L15	N88°39'38"E	57.09'	L51	S87°51'26"W	3.79'
L16	S00°05'35"E	220.35'	L52	S30°34'10"E	54.42'
L17	N88°32'59"E	548.70'	L53	S26°54'57"E	18.81'
L18	N88°38'40"E	116.07'	L54	S28°24'28"E	11.14'
L19	S84°50'03"E	324.92'	L55	S88°32'23"W	1,360.03'
L20	N88°58'55"E	175.12'	L56	N00°57'08"W	186.46'
L21	S59°29'48"E	88.88'	L57	N85°16'49"E	1,131.00'
L22	N89°58'16"W	470.51'	L58	S26°52'38"E	229.96'
L23	S00°15'24"W	510.10'	L59	S86°18'24"W	1,244.99'
L24	S89°38'54"W	29.92'	L60	N00°57'08"W	221.61'
L25	N00°15'24"E	261.41'	L61	N01°14'01"W	249.97'
L26	S89°58'16"E	470.51'	L62	N01°14'01"W	249.97'
L27	S89°31'52"W	616.68'	L63	N88°39'38"E	176.51'
L28	N89°02'05"E	230.30'	L64	S88°40'13"W	176.51'
L29	N88°16'52"E	273.13'	L65	S88°45'40"W	495.04'
L30	S32°51'29"E	211.77'	L66	S00°00'18"E	826.14'
L31	N88°36'51"E	15.56'	L67	S88°18'06"W	440.80'
L32	S74°44'34"W	149.27'	L68	N00°01'06"W	825.24'
L33	N00°53'02"W	327.96'	L69	N88°11'09"E	441.02'
L34	N88°32'23"E	367.40'	L70	N00°54'06"W	877.46'
L35	S28°22'33"E	368.46'	L71	N88°45'11"E	495.31'
L36	S28°21'55"E	202.90'	L72	S00°53'02"E	877.46'

PARCEL TABLE:

PARCEL	"A"	158.23	ACRES
PARCEL	"B"	478.38	ACRES
PARCEL	"C"	25.0913	ACRES
PARCEL	"D"	55.8730	ACRES
PARCEL	"E"	102.1272	ACRES
PARCEL	"F"	3.2289	ACRES
PARCEL	"G"	17.605	ACRES
PARCEL	"H"	3.5227	ACRES
PARCEL	"I"	15.0572	ACRES
PARCEL	"J-1"	1.033	ACRES
PARCEL	"J-2"	1.013	ACRES
PARCEL	"K"	1.983	ACRES
PARCEL	"L"	6.324	ACRES
PARCEL	"M"	6.324	ACRES
PARCEL	"N"	8.3537	ACRES
PARCEL	"O"	9.9744	ACRES
PARCEL	"P"	2.0550	ACRES
TOTAL AREA =		896.1754	ACRES

NOTE:

1. SHADED TRACT SHOWN HEREON IS BEING ANNEXED WITH THIS MAP.

2. A SECOND PART TO THIS MAP EXISTS, BEING A METES AND BOUNDS DESCRIPTION OF TRACTS "A" THROUGH "P" UNDER TSC PROJECT 1636-1601-S.

3-11-2016

ROBERT JOHN GABLER
REGISTERED PROFESSIONAL LAND SURVEYOR
TEXAS REGISTRATION NO. 4472

STATE OF TEXAS REGISTERED ROBERT JOHN GABLER 4472 PROFESSIONAL LAND SURVEYOR

TERRA SURVEYING COMPANY, INC.
3000 WILCREST DR., SUITE 210, HOUSTON, TX. 77042
TEL. 713-993-0327 FAX 713-993-9231
HTTP://WWW.TERRASURVEYING.COM

BOUNDARY MAP OF
MALCOMSON ROAD UTILITY DISTRICT
BEING 896.1754 ACRES OF LAND OUT OF THE
T. K. WHEELER SURVEY, ABSTRACT NUMBER 826
A. SCHOUTEN SURVEY, ABSTRACT NUMBER 685
P. J. MENARD SURVEY, ABSTRACT NUMBER 592
WILLIAM PERKINS SURVEY, ABSTRACT NUMBER 621
HARRIS COUNTY, TEXAS

DISTRICT BOUNDARY MAP OF MALCOMSON ROAD UTILITY DISTRICT

Lockwood, Andrews & Newnam, Inc.
A SUBSIDIARY OF LEO A DALY
2925 Briarpark Drive
Houston, Tx. 77042

LAN PROJECT NO. 120-11092-000-100