





# Proposed Full Purpose Annexation ASK Platinum Annexation

- Roads
-  Proposed Annexation
-  HCAD Parcels
- Houston City Limit
  -  FULL
  -  LIMITED

Source: City of Houston GIS Database  
Date: June 2016

This map is made available for reference purposes only and should not be substituted for a survey product. The City of Houston will not accept liability of any kind in conjunction with its use.



**PLANNING & DEVELOPMENT DEPARTMENT**

