



**Legend**

Proposed

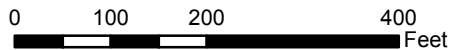
**Land Use:**

- Single-Family
- Multi-Family
- Commercial
- Office
- Industrial
- Public & Institutional
- Transportation & Utilities
- Parks & Open Areas
- Agriculture Production
- Undeveloped
- Unknown

**Proposed Residential Parking Permit Area**

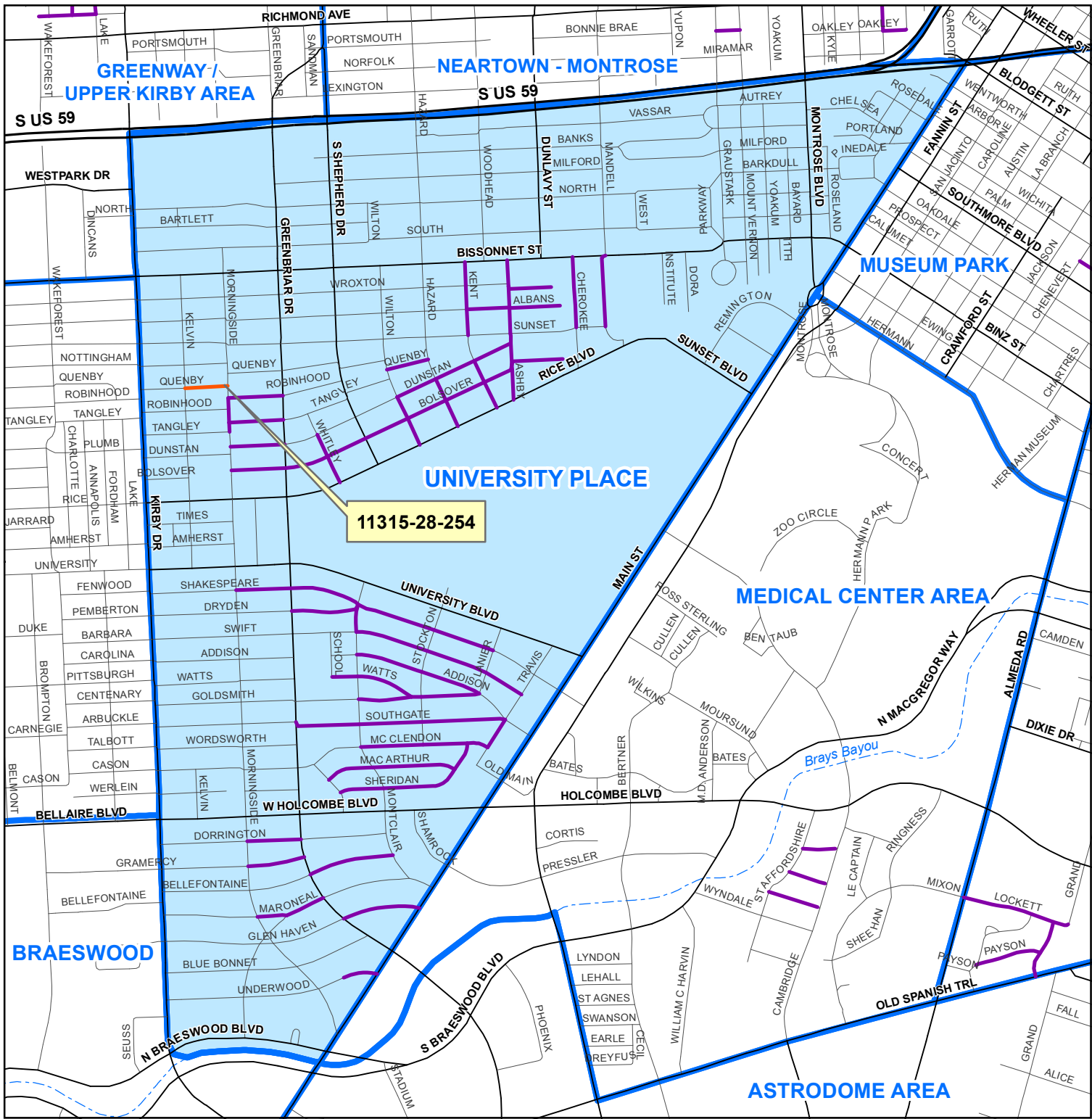
**Application: 111315-28-254**  
**2400 QUENBY ST (77005)**

Source: COHGIS Database  
 Date: December 2015  
 Reference: Pj18588\_quenby



**PLANNING &  
 DEVELOPMENT  
 DEPARTMENT**

This map is made available for reference purposes only and should not be substituted for a survey product. The City of Houston will not accept liability of any kind in conjunction with its use.



**Legend**

- UNIVERSITY PLACE (SN#28)
- Existing Areas
- Proposed Areas
- Local Street
- Major Road
- Freeway
- Tollway
- Proposed Road

**Residential Parking Permit Areas**


**Application: 11315-28-254**  
**2400 QUENBY ST (77005)**

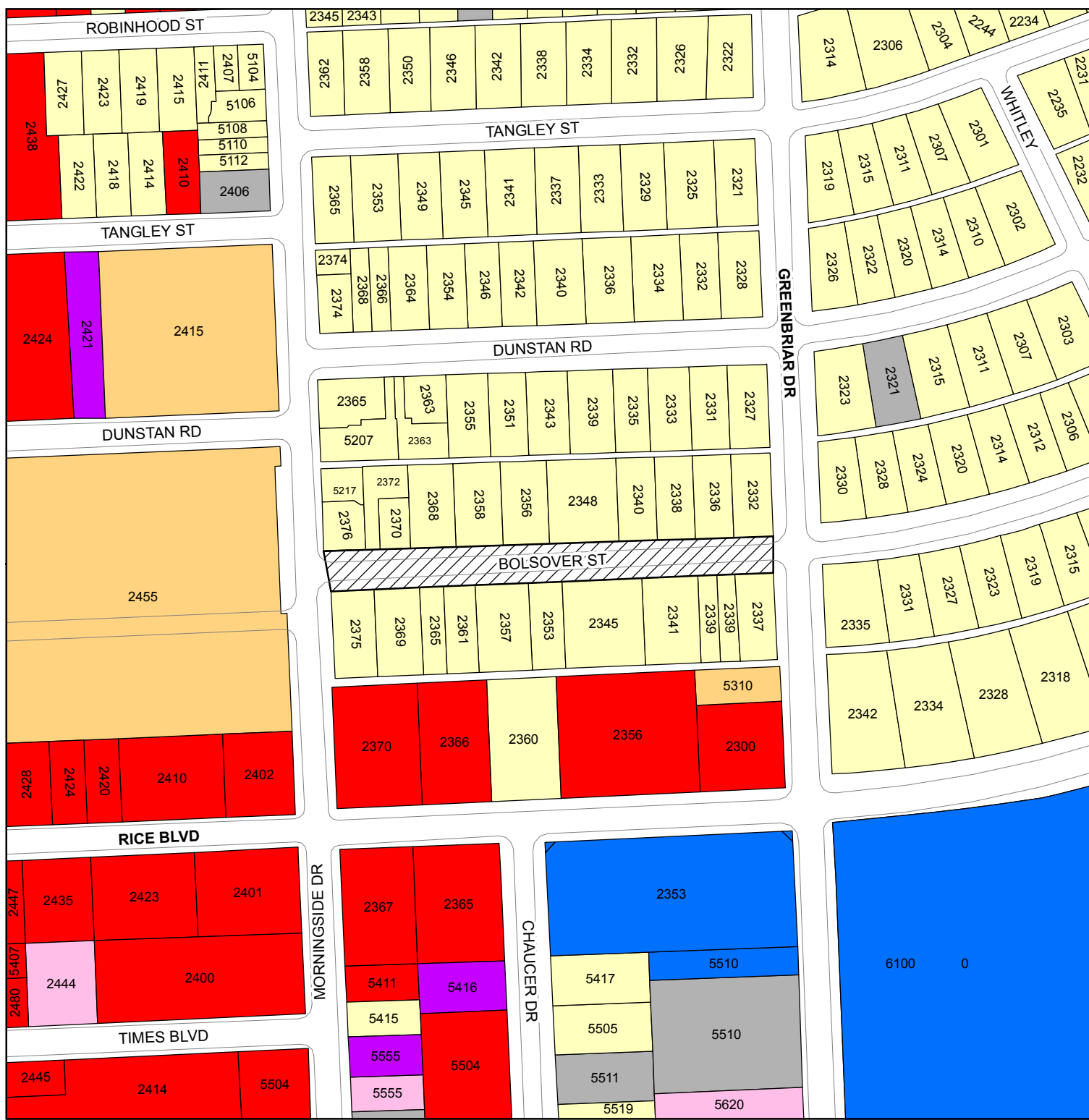
Source: COHGIS Database  
 Date: March 2016  
 Reference: Pj18783\_quenby



**PLANNING &  
 DEVELOPMENT  
 DEPARTMENT**

This map is made available for reference purposes only and should not be substituted for a survey product. The City of Houston will not accept liability of any kind in conjunction with its use.





**Legend**

Proposed

**Land Use:**

- Single-Family
- Multi-Family
- Commercial
- Office
- Industrial
- Public & Institutional
- Transportation & Utilities
- Parks & Open Areas
- Agriculture Production
- Undeveloped
- Unknown

**Proposed Residential Parking Permit Area**

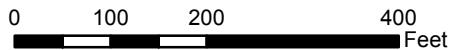
**Application: 032116-28-264**  
**2300 BOLSOVER ST (77005)**

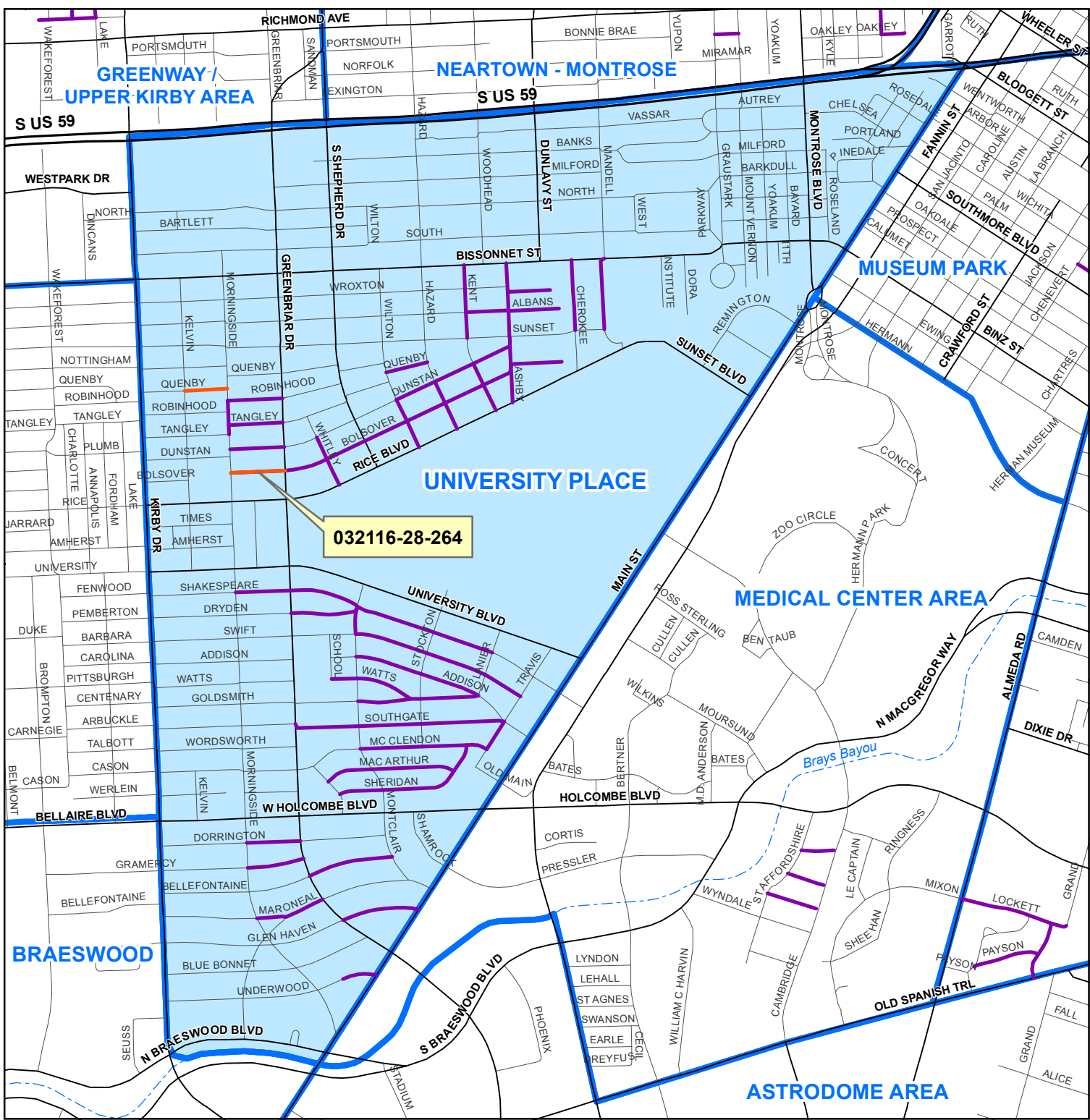
Source: COHGIS Database  
 Date: March 2016  
 Reference: Pj18811\_bolsover



**PLANNING &  
 DEVELOPMENT  
 DEPARTMENT**

This map is made available for reference purposes only and should not be substituted for a survey product. The City of Houston will not accept liability of any kind in conjunction with its use.





**Legend**

- UNIVERSITY PLACE (SN#28)
- Existing Areas
- Proposed Areas
- Local Street
- Major Road
- Freeway
- Tollway
- Proposed Road
- Water Line

**Residential Parking Permit Areas**

**Application: 032116-28-264**  
**2300 BOLSOVER ST (77005)**

Source: COGIS Database  
 Date: April 2016  
 Reference: Pj18875\_bolsover



**PLANNING &  
 DEVELOPMENT  
 DEPARTMENT**

This map is made available for reference purposes only and should not be substituted for a survey product. The City of Houston will not accept liability of any kind in conjunction with its use.

