



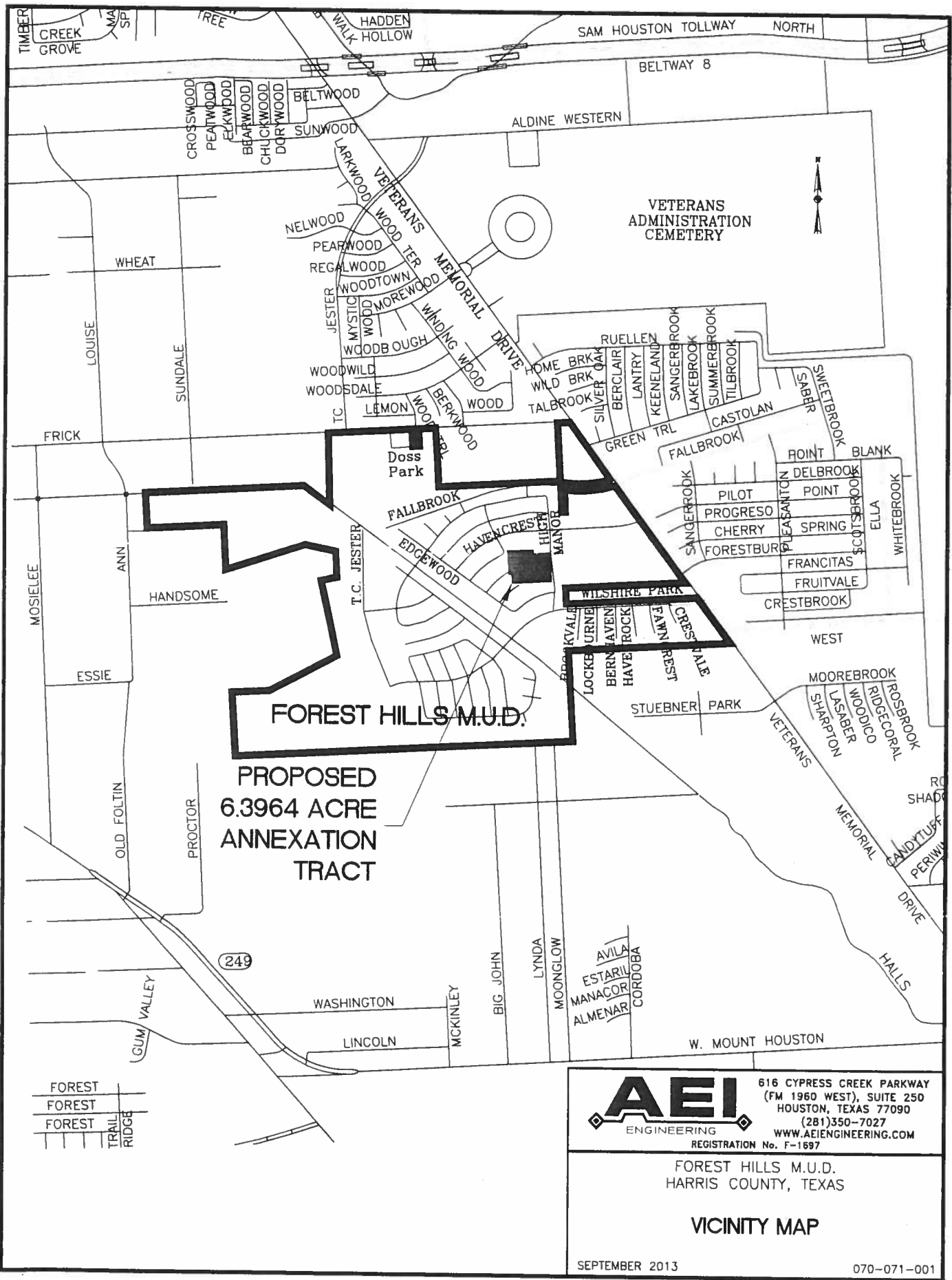


TO: Mayor via City Secretary **REQUEST FOR COUNCIL ACTION**

SUBJECT: Petition for the City's consent to the addition of 6.3964 acres of land to Forest Hills Municipal Utility District (Key Map No. 411D, 412A)		Page 1 of 1	Agenda Item #
FROM (Department or other point of origin): Department of Public Works and Engineering		Origination Date	Agenda Date
DIRECTOR'S SIGNATURE  Dale A. Rudick, P.E.		Council District affected: "ETJ" 	
For additional information contact:  Carol Ellinger Haddock, P.E. Senior Assistant Director (832) 395-2686		Date and identification of prior authorizing Council action:	
RECOMMENDATION: (Summary) The petition for the addition of 6.3964 acres of land to Forest Hills Municipal Utility District be approved.			
Amount and Source of Funding: NONE REQUIRED			
SPECIFIC EXPLANATION: Forest Hills Municipal Utility District has petitioned the City of Houston for consent to add 6.3964 acres of land, located in the city's extraterritorial jurisdiction, to the district. The Utility District Review Committee has evaluated the application with respect to wastewater collection and treatment, potable water distribution, storm water conveyance, and other public services. The district is located in the vicinity of W. Mount Houston Road, Sam Houston Tollway North, State Highway 249 (Tomball Parkway) and Veterans Memorial Drive. The district desires to add 6.3964 acres, thus yielding a total of 493.4175 acres. The district will be served by a district plant, Forest Hills Municipal Utility District Wastewater Treatment Plant. The nearest major drainage facility flows to Greens Bayou and finally into the Houston Ship Channel. Potable water will be provided by the district. By executing the Petition for Consent, the district has acknowledged that all plans for the construction of water conveyance, wastewater collection, and storm water collection systems within the district must be approved by the City of Houston prior to their construction. The Utility District Review Committee recommends that the subject petition be approved. Attachments c: Marta Crinejo Bill Zrioka Patrick Walsh, P.E. Gary Dzierlenga Jun Chang, P.E., D.WRE Tim Lincoln, P.E.			
LTS# 13037		REQUIRED AUTHORIZATION	
Finance Department		CUIC# 20IPB142	
		Other Authorization:  Mark L. Loethen, P.E., CFM, PTOE Deputy Director Planning & Development Services Div.	

P:\070\070-071-001 Drill Site Annexation\exhibit\Vicinity Map.DWG, 7/29/2014 10:14:48 AM, chou luang



**PROPOSED
6.3964 ACRE
ANNEXATION
TRACT**

FOREST HILLS M.U.D.



616 CYPRESS CREEK PARKWAY
(FM 1960 WEST), SUITE 250
HOUSTON, TEXAS 77090
(281)350-7027
WWW.AEIENGINEERING.COM
REGISTRATION No. F-1697

FOREST HILLS M.U.D.
HARRIS COUNTY, TEXAS

VICINITY MAP

SEPTEMBER 2013

070-071-001