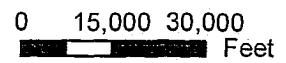




1 inch = 30,000 feet



Council Dis

Council District B

Council District A

Council District H

Council District C

Council District G

Council District F

Council District I

Council District J

Council District K

Council District D

CITY OF HOUSTON

PROJECT LOCATION MAP

WBS No. S-000701-0021-3

Work Orders and On-Call Large Diameter Water Line - Pkg 14

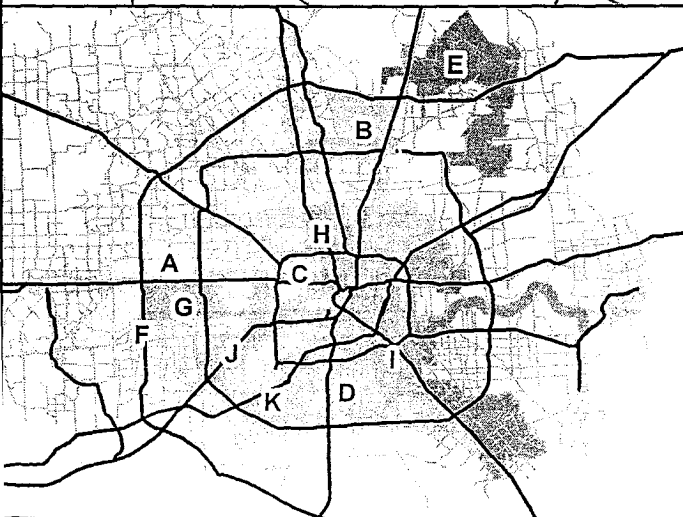
CITY WIDE WORK ORDER CONTRACT
LOCATION DETERMINED BY INDIVIDUAL WORK ORDER
KEY MAP GRID(S): VARIOUS
COUNCIL DISTRICT(S): ALL



WO Pkg. 14
2925 Briarpark Drive
Houston, Tx 77042



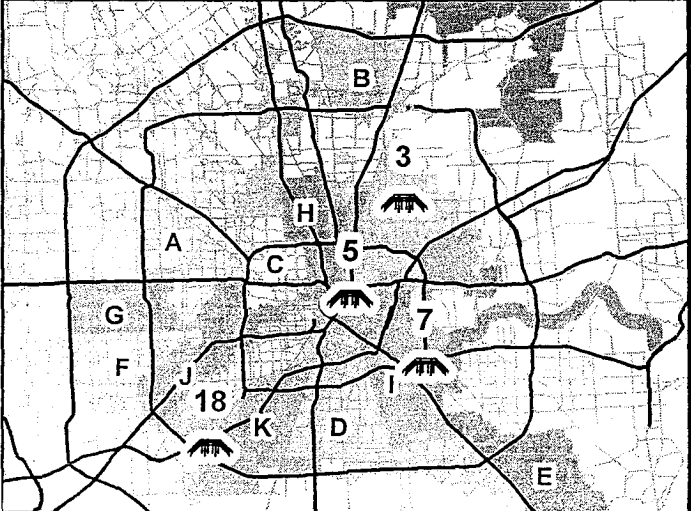
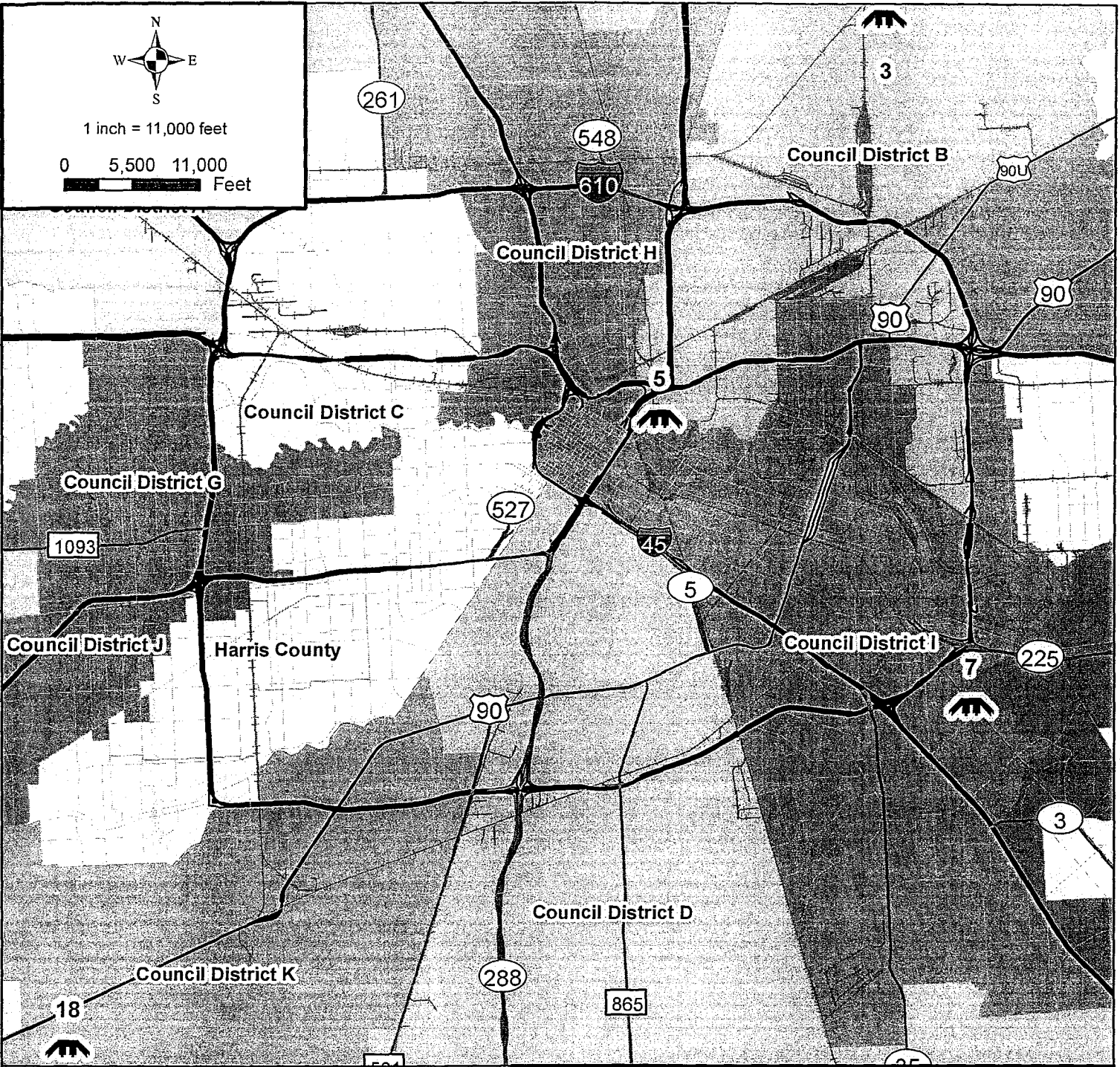
Sanitico Water Treatment Plant





1 inch = 11,000 feet

0 5,500 11,000 Feet




CITY OF HOUSTON PROJECT LOCATION MAP

WBS No. S-000701-0024-3

Rehabilitation of Above Grade Crossings
Package 2 Work Order

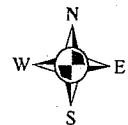
KEY MAP GRID(S): 494 J, 535 L, 455 B, 570 M
COUNCIL DISTRICT(S): B, H, I, K

 S-000701-0024




Above Grade Rehabilitation
2925 Briarpark Drive
Houston, Tx 77042





1 inch = 1,500 feet

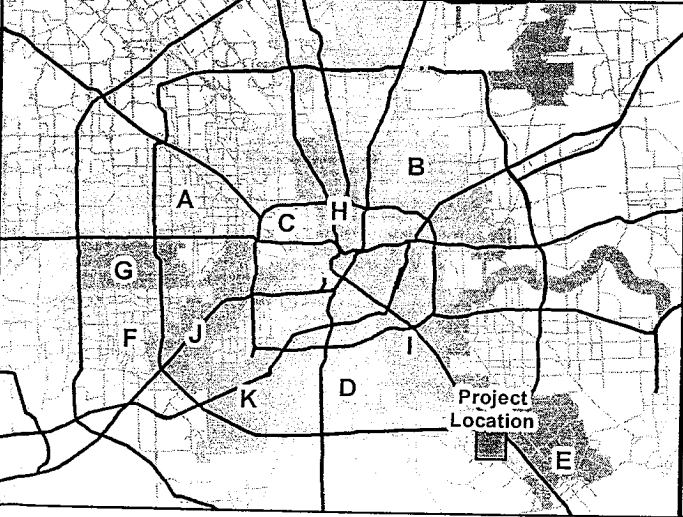


Council District E



**CLEAR BROOK
MUD PRV**

Council District D



CITY OF HOUSTON PROJECT LOCATION MAP

WBS No. S-000701-0037-3

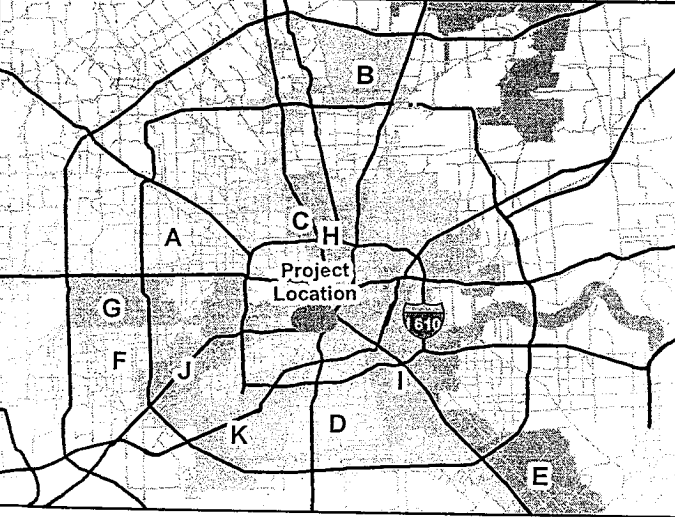
Clear Brook City MUD Pressure Reducing Valve
Station on Scarsdale Boulevard East of Beamer Road

KEY MAP GRID(S): 616C
COUNCIL DISTRICT(S): D



Clear Book MUD PRV
2925 Briarpark Drive
Houston, Tx 77042






CITY OF HOUSTON PROJECT LOCATION MAP

WBS No. S-000900-0134-3

72-inch Water Line along Tuam, Fannin, Holman, Emerson, Garrott, Hawthorne, Audubon, and Kipling from Crawford to Mt. Vernon


KEY MAP GRID(S): 493 S, T, AND U
COUNCIL DISTRICT(S): C AND D

 S-000900-0134




Contract 9F
2925 Briarpark Drive
Houston, Tx 77042



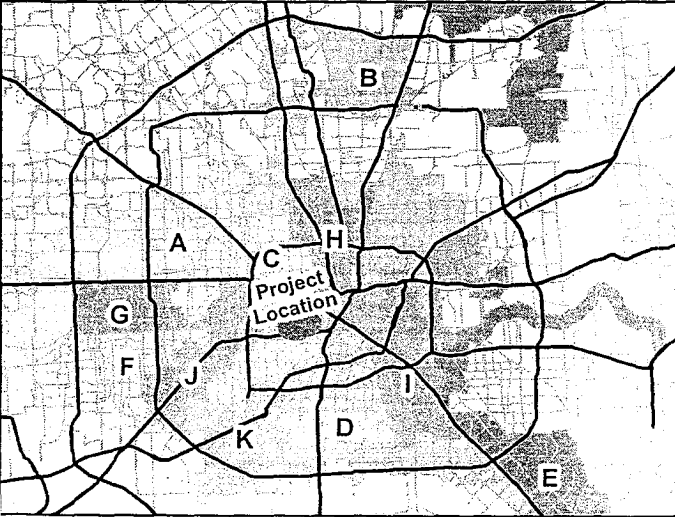
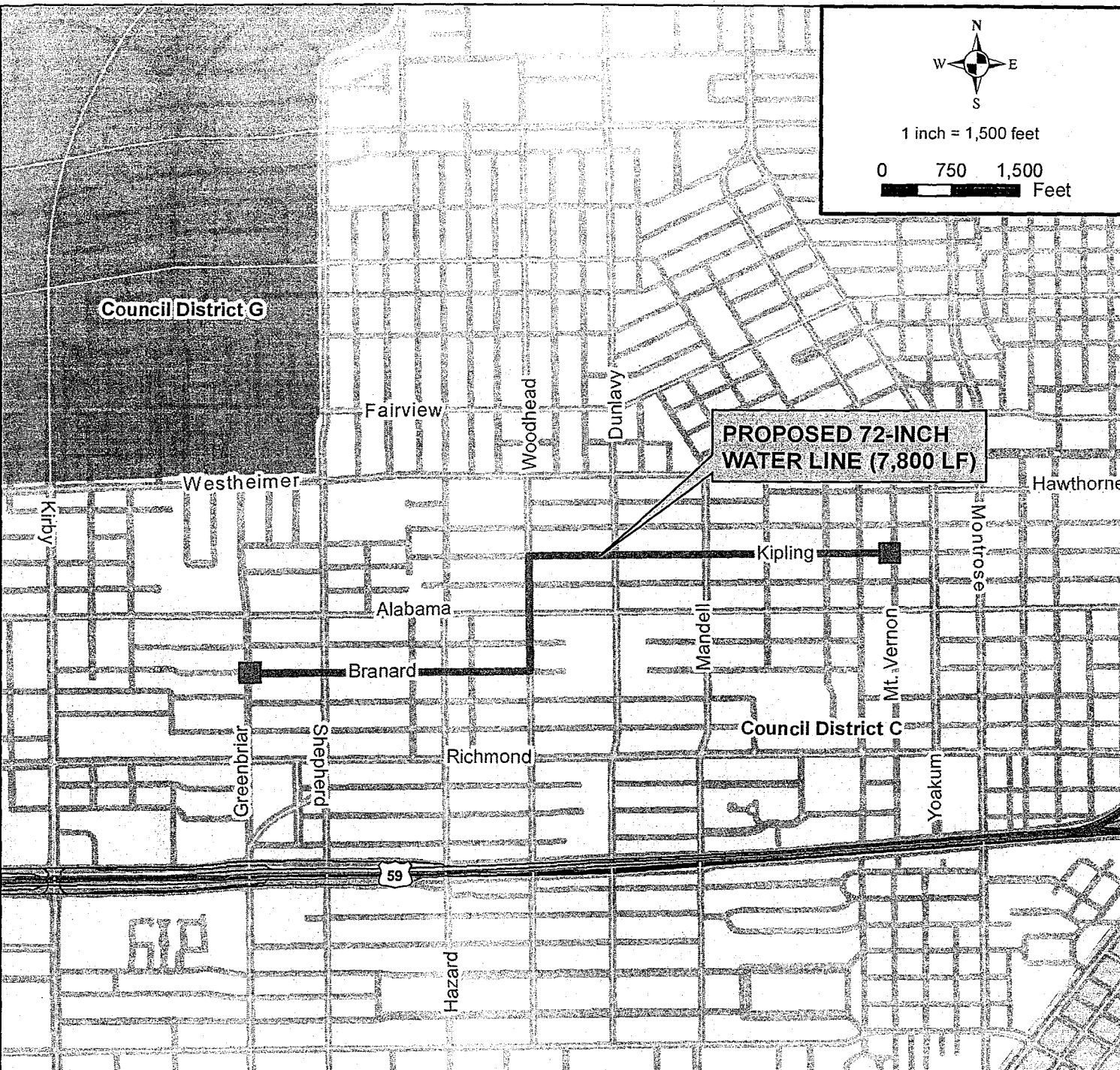


1 inch = 1,500 feet



Council District G

**PROPOSED 72-INCH
WATER LINE (7,800 LF)**




CITY OF HOUSTON PROJECT LOCATION MAP

WBS No. S-000900-0135-3

**72-inch Water Line along Kipling, Woodhead,
and Branard from Mt. Vernon to Greenbriar**

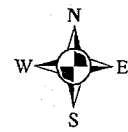
KEY MAP GRID(S): 492 U AND V AND 493S
COUNCIL DISTRICT(S): C

 S-000900-0135

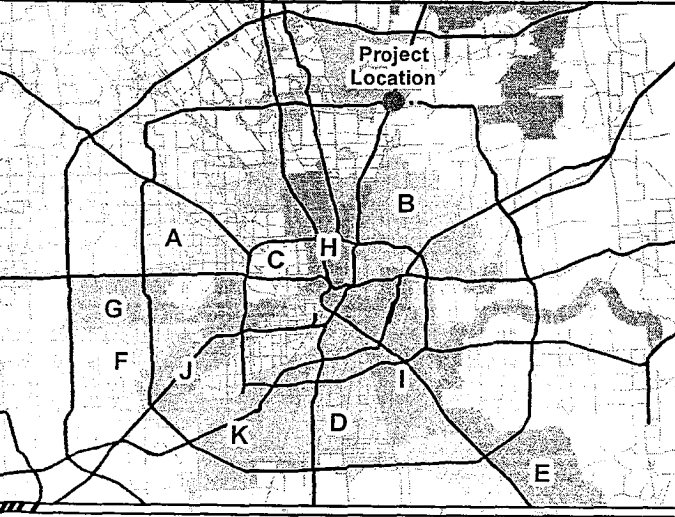
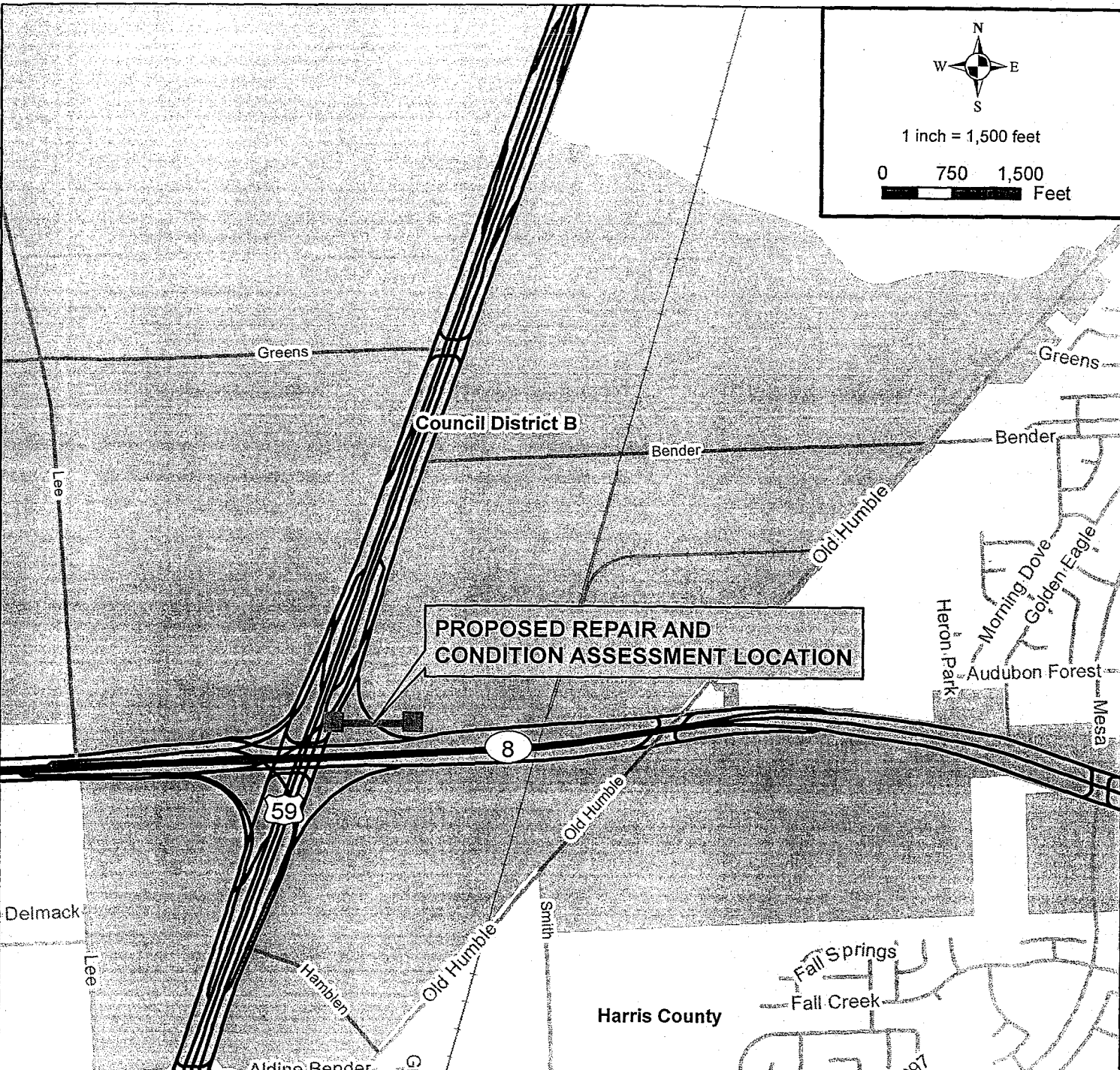



Contract 9G
2925 Briarpark Drive
Houston, Tx 77042





1 inch = 1,500 feet




CITY OF HOUSTON PROJECT LOCATION MAP

WBS No. S-000901-0014-3

66-inch Water Line Repair and Condition
Assessment at US 59 and Beltway 8

KEY MAP GRID(S): 375S
COUNCIL DISTRICT(S): B

 S-000901-0014



66-Inch Repair and CA
2925 Briarpark Drive
Houston, Tx 77042

