

White Oak  
District H

Gravestark  
District - C

Colquhoun  
District - C

Dunlavy  
District - C

W. Holcombe Blvd  
District - C

Laura Koppe Road  
Council District - H & B

Mesa Road  
Council District B

Fulton Street  
Council District - H

Swingle Road  
Council District - D

COUNCIL DISTRICTS

- A - HELENA BROWN
- B - JERRY DAVIS
- C - ELLEN R. COHEN
- D - WANDA ADAMS
- E - DAVE MARTIN
- F - AL HOANG
- G - OLIVER PENNINGTON
- H - EDWARD GONZALEZ
- I - JAMES G. RODRIGUEZ
- J - MIKE LASTER
- K - LARRY V. GREEN

- AT LARGE 1 - STEPHEN C. COSTELLO
- AT LARGE 2 - ANDREW C. BURKS, JR.
- AT LARGE 3 - MELISSA NORIEGA
- AT LARGE 4 - C.O. "BRAD" BRADFORD
- AT LARGE 5 - JACK CHRISTIE, D.C.

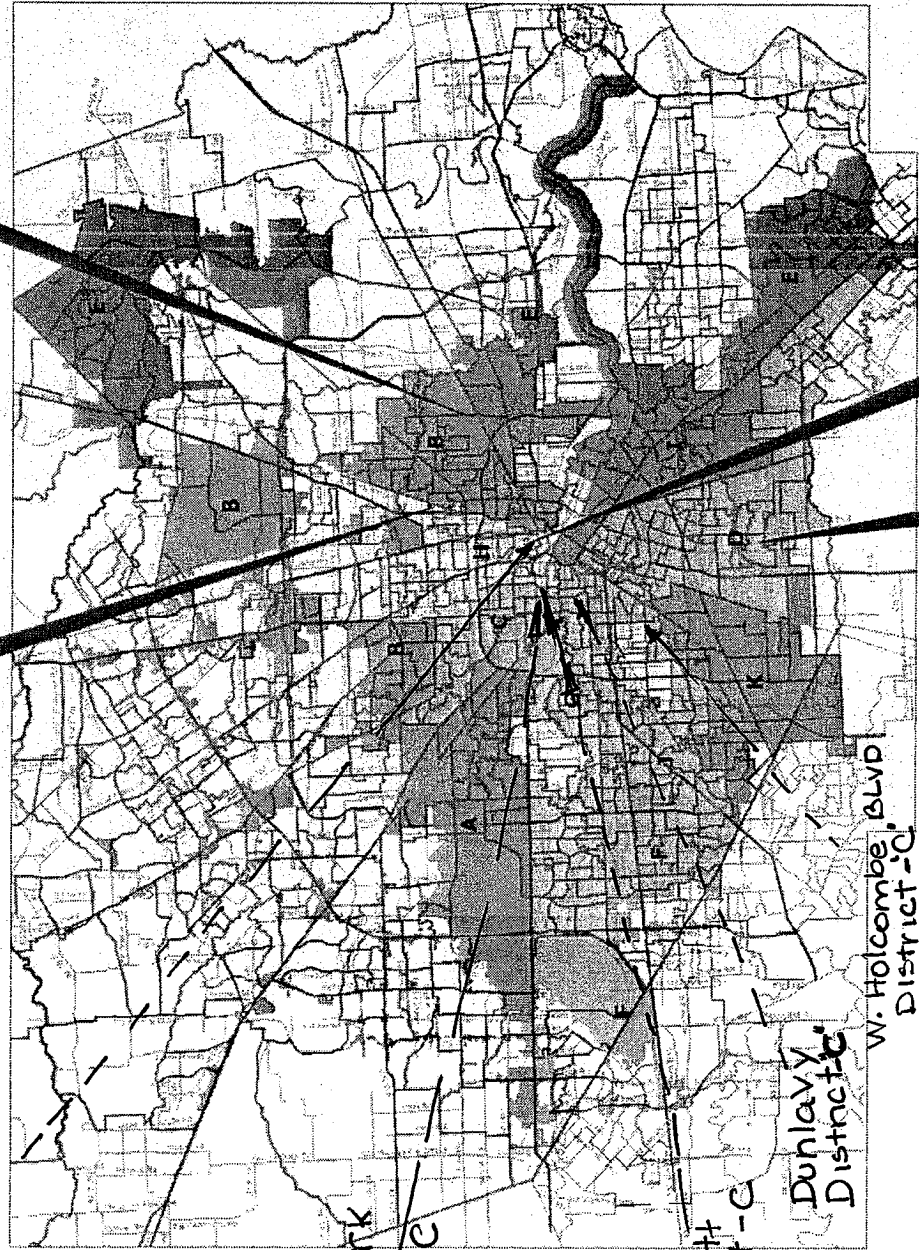


EXHIBIT: 1



Zarinkel  
Engineering Services, Inc.  
9033 Chimney Rock, Suite 630  
Houston, TX 77056  
Tel: (281) 242-2445  
Fax: (281) 242-2445  
Texas Firm Registration No. F-04270

KUO  
& ASSOCIATES, INC.  
Consulting Engineers  
& Surveyors  
10708 Richmond Ave., Suite 113  
Houston, TX 77036  
Tel: (713) 975-0766  
Fax: (713) 975-0926  
www.kuoassociates.com  
Professional Registration No. F-4578

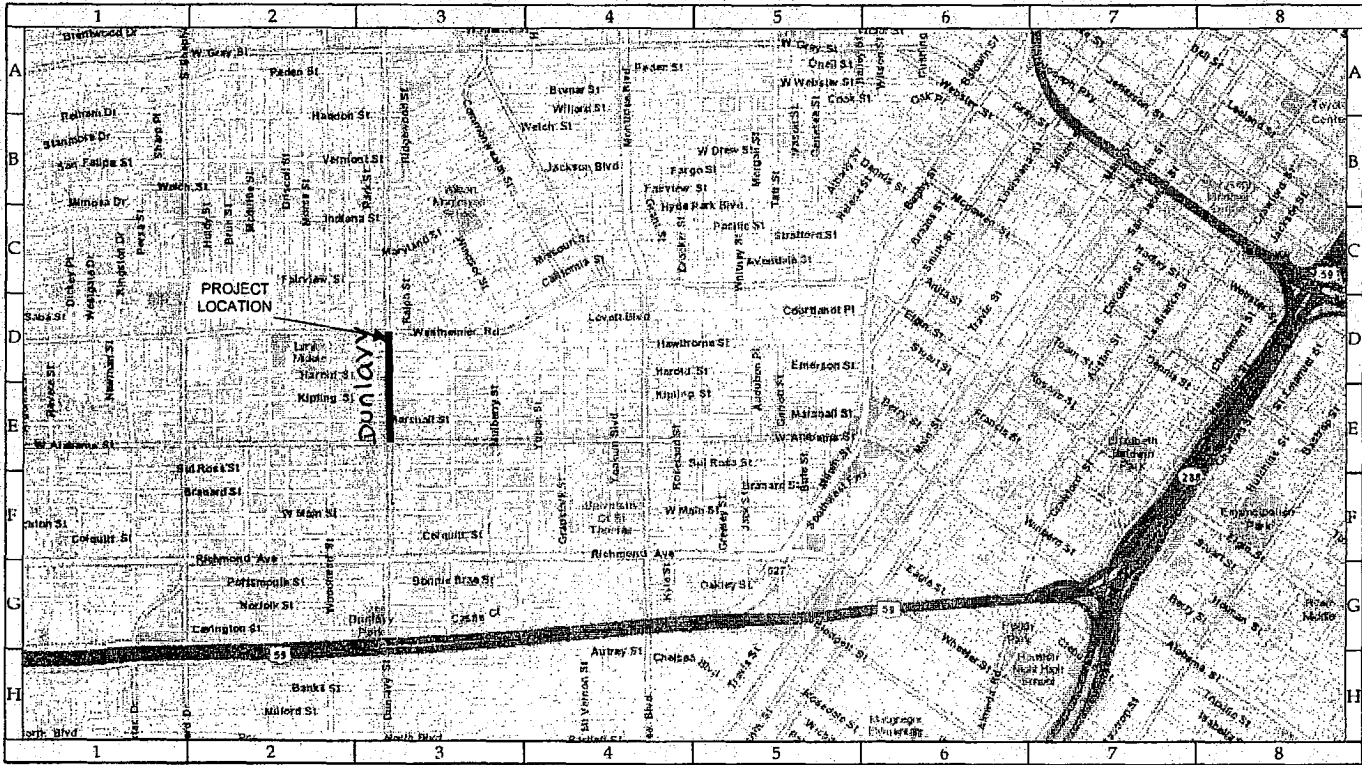
CITY OF HOUSTON

DEPARTMENT OF PUBLIC WORKS AND ENGINEERING

CITY WIDE OVERLAY PROJECT  
FULTON STREET, LAURA KOPPE ROAD  
& SWINGLE ROAD

PROJECT LOCATION AND  
COUNCIL DISTRICT BOUNDARIES

WBS NO.: N-001037-0053-3 | CITY OF HOUSTON PM  
DRAWING SCALE: NONE | ROWAIDAH AYOUB



1 inch = 400 feet

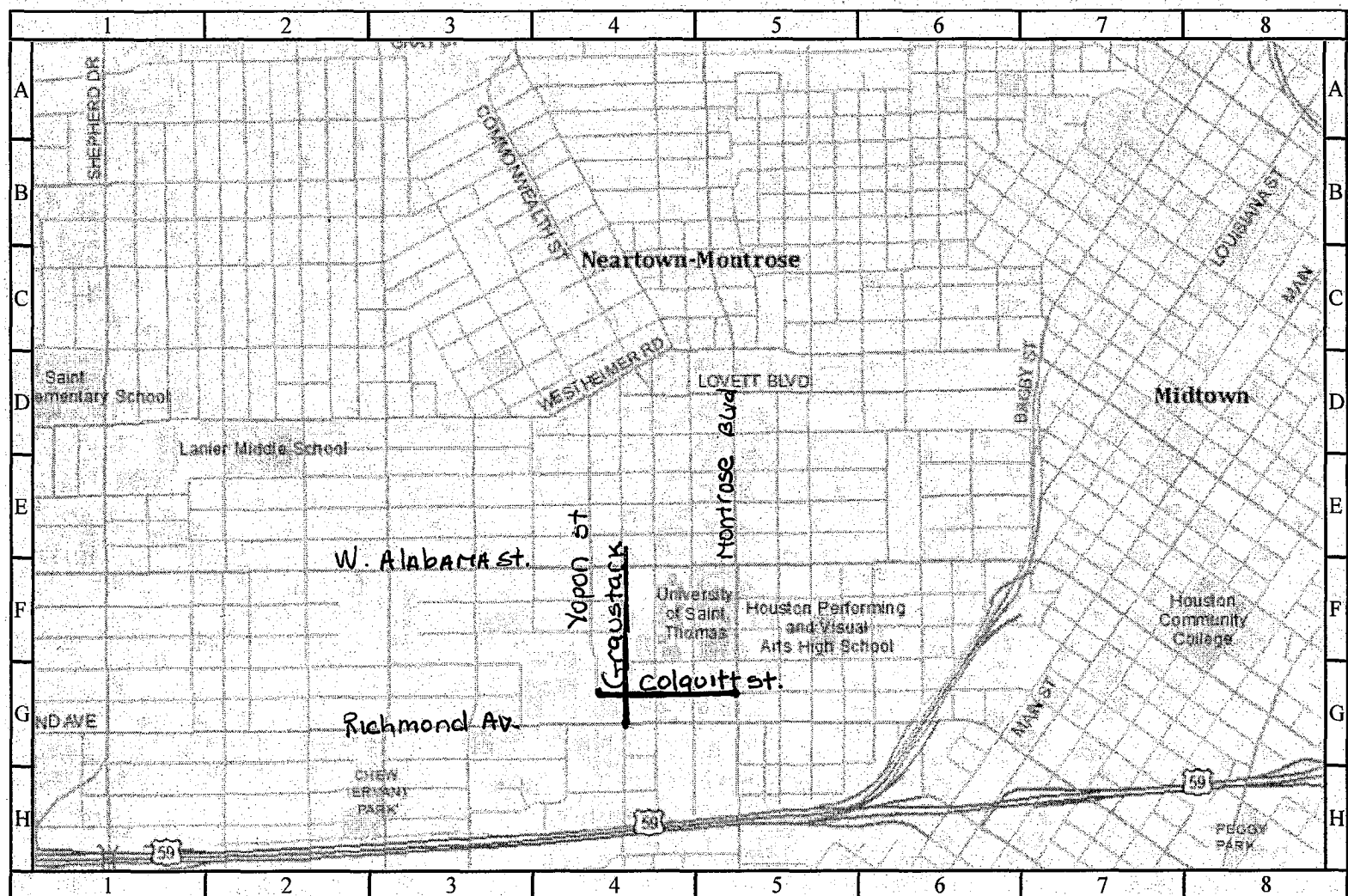
CITY OF HOUSTON  
 Department of Public Works and Engineering  
 Geographic Information & Management System (GIMS)



DISCLAIMER: THIS MAP REPRESENTS THE BEST INFORMATION AVAILABLE TO THE CITY.  
 THE CITY DOES NOT WARRANT ITS ACCURACY OR COMPLETENESS.  
 FIELD VERIFICATION IS REQUIRED WHERE NECESSARY.

WBS NO. N-001037-0051-3 CONTRACT NO. 4600009210  
 WORK ORDER #8 - DUNLAVY STREET FROM WESTHEIMER ROAD TO W. ALABAMA STREET

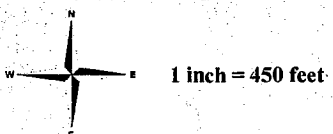
*DunLavy (wA # 1)*



**CITY OF HOUSTON**

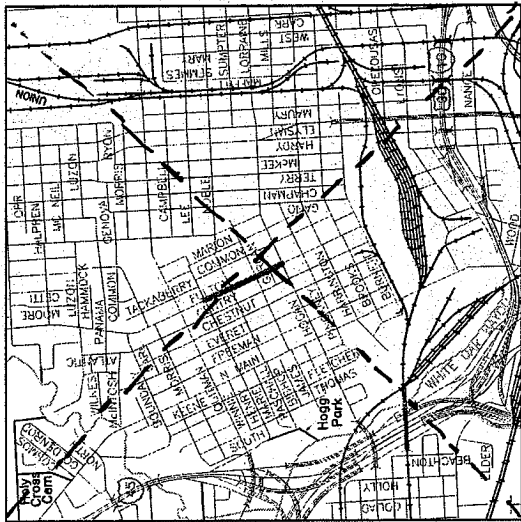
**Department of Public Works and Engineering  
Geographic Information & Management System (GIMS)**

DISCLAIMER: THIS MAP REPRESENTS THE BEST INFORMATION AVAILABLE TO THE CITY.  
THE CITY DOES NOT WARRANT ITS ACCURACY OR COMPLETENESS.  
FIELD VERIFICATIONS SHOULD BE DONE AS NECESSARY.



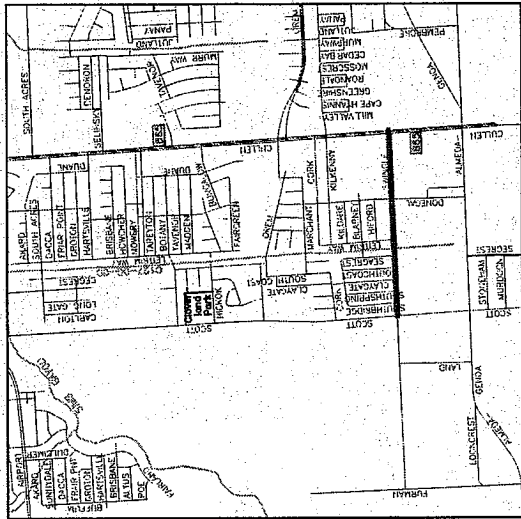
Gravstack (w.A#3)  
Colquitt (w.A#2)

DEPARTMENT OF PUBLIC WORKS AND ENGINEERING  
ENGINEERING AND CONSTRUCTION DIVISION



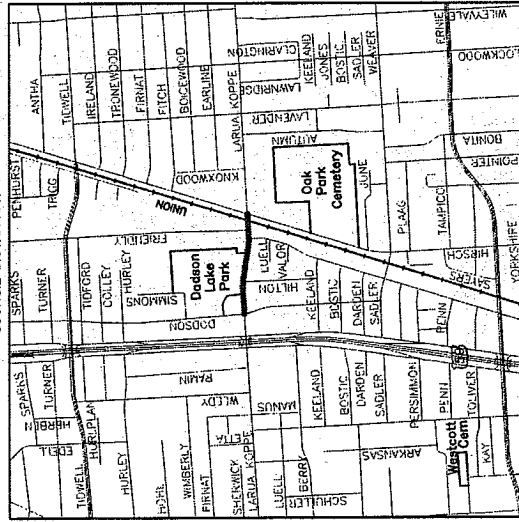
**FULTON STREET**

KEY MAP NO. 493 D & H  
GIMS MAP #5458 A & C  
COUNCIL DISTRICT 'H'



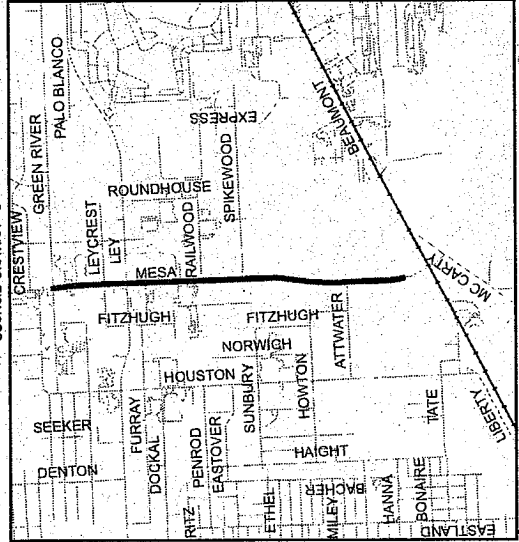
**SWINGLE ROAD (w.a.#4)**

KEY MAP NO. 573 Q & R  
GIMS MAP #5451 A  
COUNCIL DISTRICT 'D'



**LAURA KOPPE ROAD (w.a.#5)**

KEY MAP NO. 454 F  
GIMS MAP #5461 D  
COUNCIL DISTRICT 'H & B'



**MESA ROAD (w.a.#8)**

KEY MAP NO. 455 U & L & G  
GIMS MAP # 5659 B 5660 D & B 5661 D  
COUNCIL DISTRICT 'B'



**LEGEND:**

- EXISTING ROAD
- ROAD DESIGNATED FOR PROPOSED OVERLAY

EXHIBIT: 2

**Zarinkelk**  
Engineering Services, Inc.  
3633 Chimney Rock, Suite 630  
Houston, TX 77058  
Ph: 832-242-2428  
Fax: 832-242-2445  
Texas Firm Registration No. F-004270

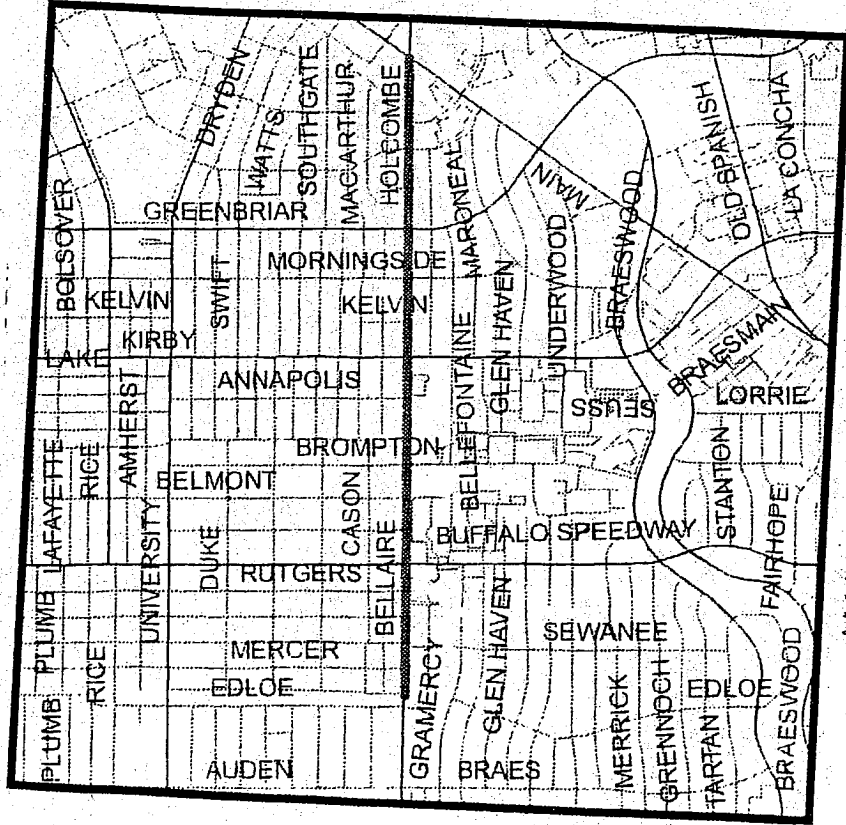
**KUO & ASSOCIATES, Inc.**  
Consulting Engineers & Surveyors  
10700 Richmond Ave., Suite 113  
Houston, TX 77042  
Tel: (713) 975-8769  
Fax: (713) 975-8900  
www.kuo.com  
Texas Firm Registration No. F-4578

**CITY OF HOUSTON**

CITY WIDE OVERLAY PROJECT  
FULTON STREET, LAURA KOPPE ROAD & SWINGLE ROAD  
WBS NO.: N-001037-0053-3

VICINITY MAP - PROJECT AREA

COUNCIL DISTRICT J



### W HOLCOMBE BLVD (W.A.#7)

KEY MAP NO. 532 E & F & G & H

GIMS MAP # 5255 C & D 5355 C

COUNCIL DISTRICT C



#### LEGEND:

- EXIS
- ROA
- PRC



#### CITY

CITY WIDE OV

CHIMNEY ROCK, D

W HOLCOMB

WBS NO.: N

VICINITY MAP

DEPARTMENT OF PUBLIC WORKS AND ENGINEERING  
ENGINEERING AND CONSTRUCTION DIVISION

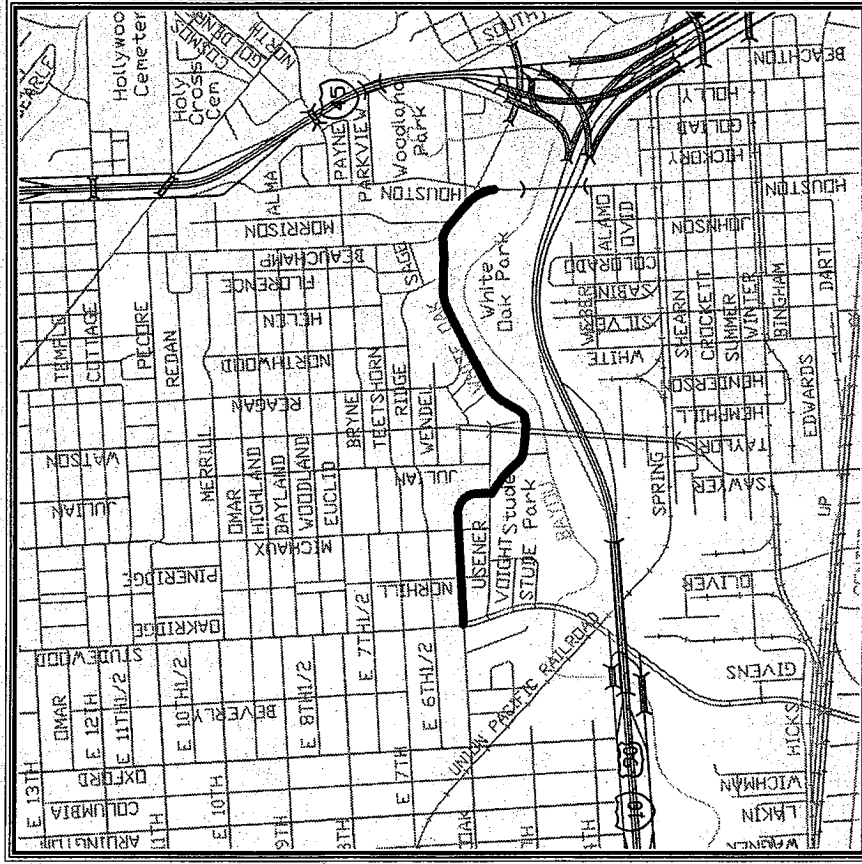


**VICINITY MAP -  
PROJECT AREA**

**LEGEND:**

EXISTING ROAD

ROAD DESIGNATED FOR  
PROPOSED OVERLAY



**WHITE OAK DR (w.o.a #9)**

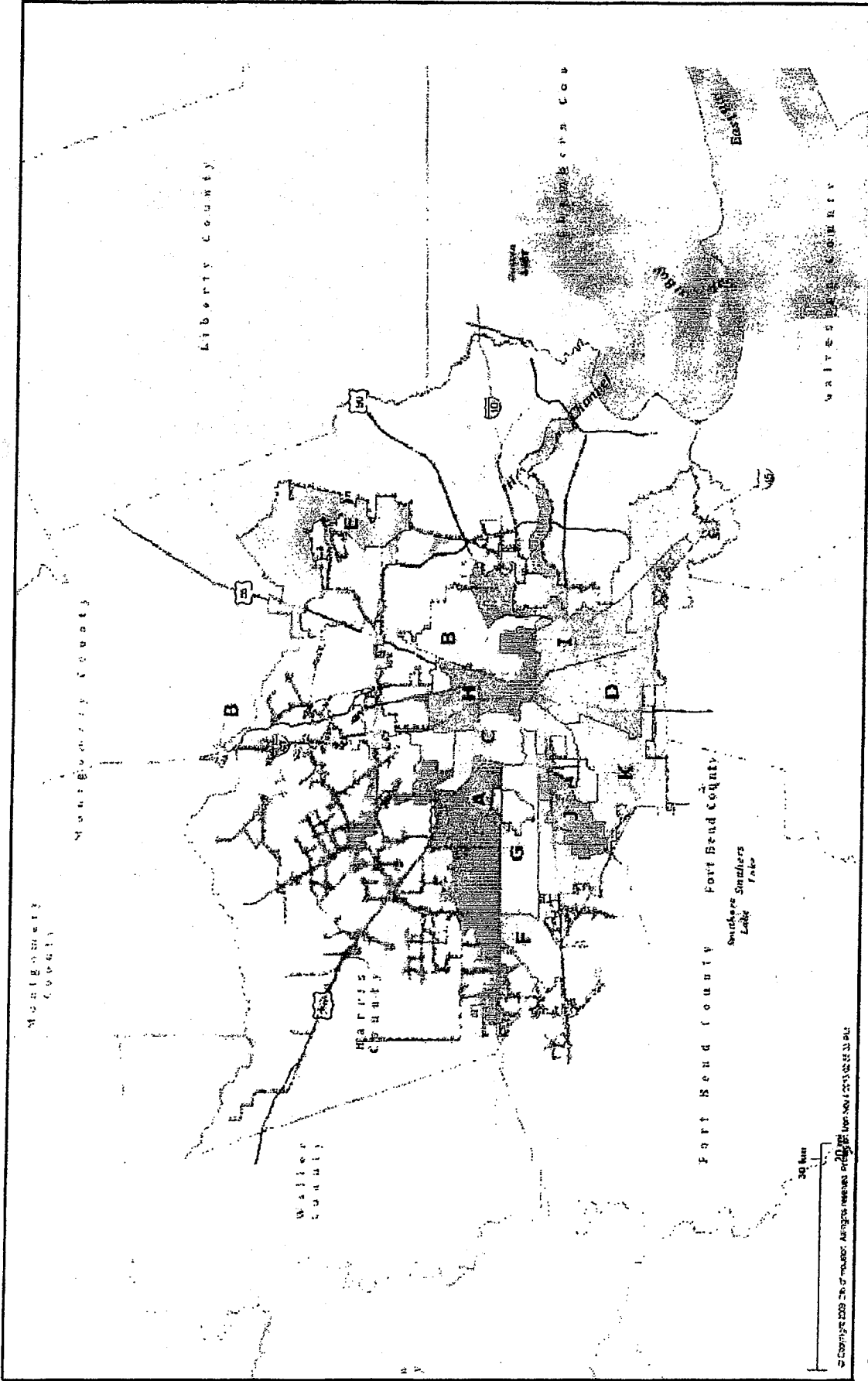
KEY MAP NO. 493A, 493B, 493C  
GIMS MAP # 5358b, 5358d  
COUNCIL DISTRICT H

WBS# N-001037-0053-3

ZARINKEL ENGINEERING SERVICES, INC.  
3033 Chimney Rock, Suite 630  
Houston, Texas 77056  
Ph: (832) 242-2426 Fax: (832) 242-2445



CITY WIDE OVERLAY PROJECT  
WORK ORDER # 3



**City of Houston**  
**WBS No. N-321037-0069-4: City Wide Overlay Package #20**

**Disclaimer:**  
 The map is only for informational purposes and may not have been prepared for or be suitable for legal, engineering, or surveying purposes and does not represent an on-the-ground survey and only represents the approximate relative location of property boundaries